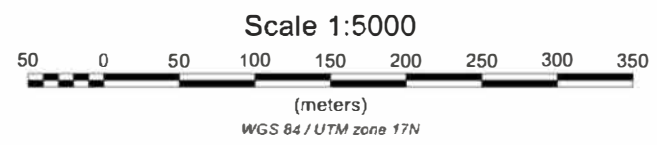
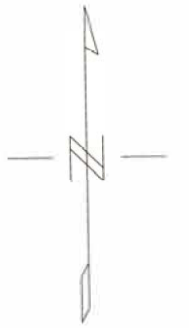
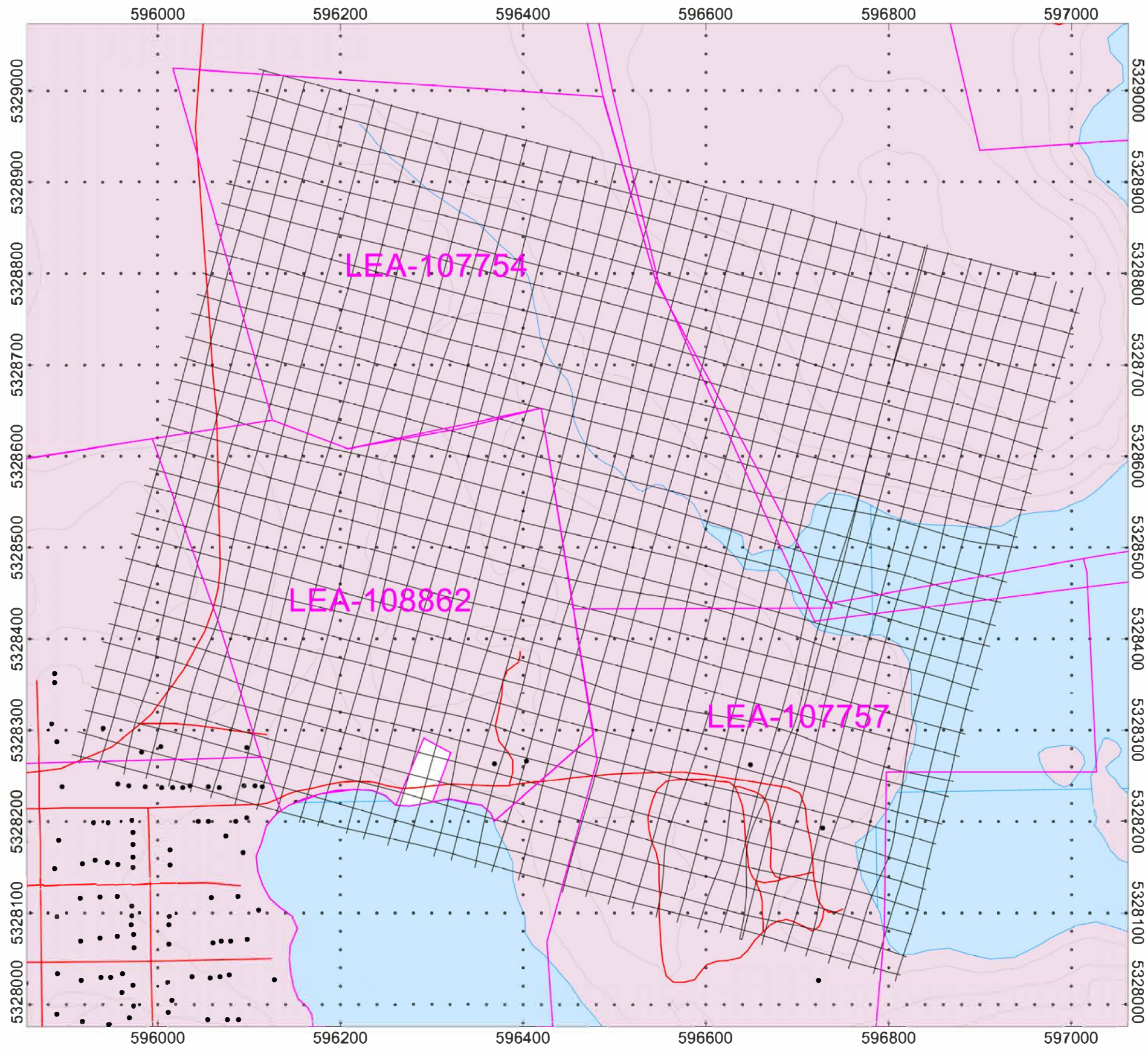


We are committed to providing [accessible customer service](#).

If you need accessible formats or communications supports, please [contact us](#).

Nous tenons à améliorer [l'accessibilité des services à la clientèle](#).

Si vous avez besoin de formats accessibles ou d'aide à la communication, veuillez [nous contacter](#).

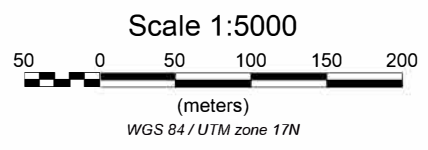
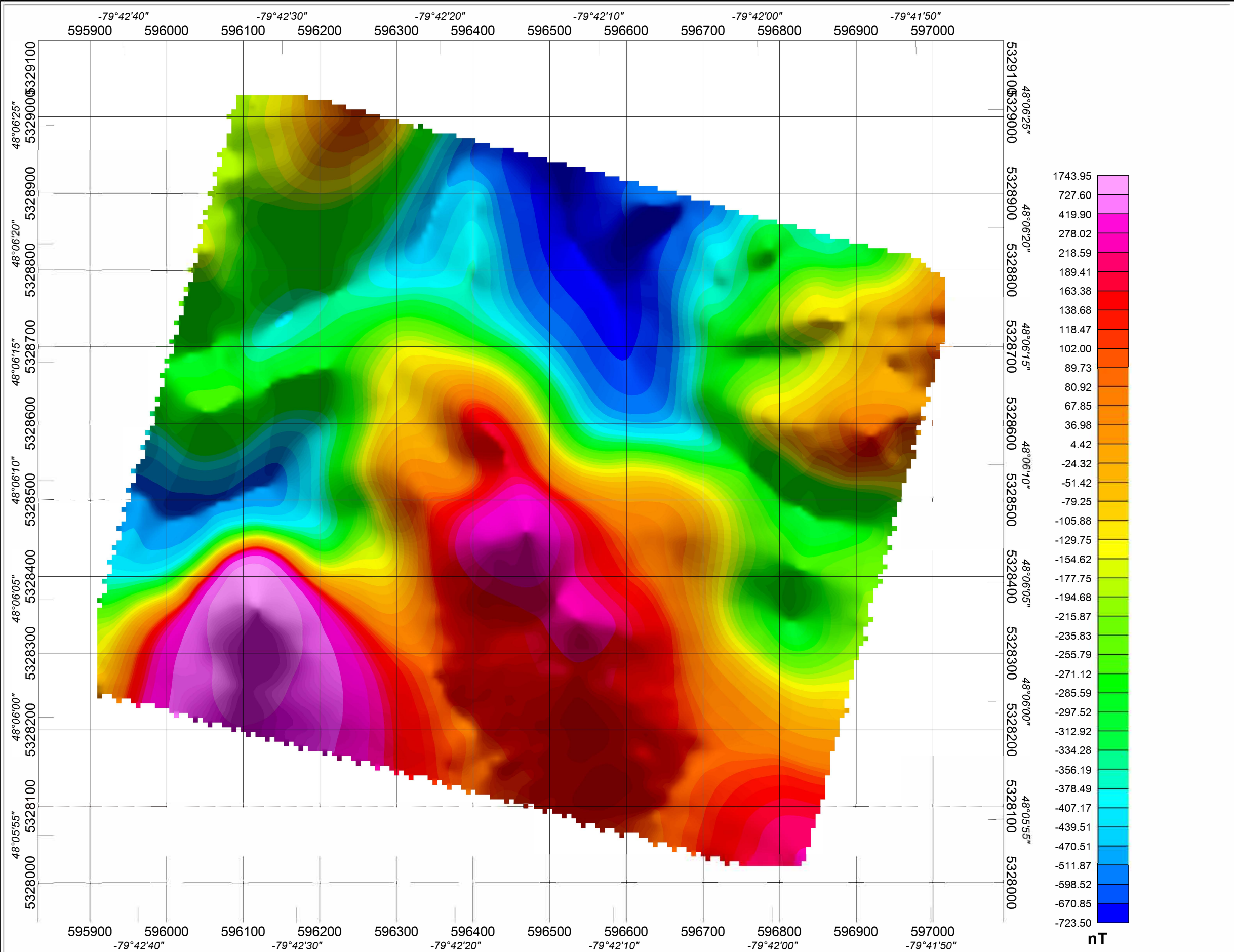


**Globex Mining Enterprises**

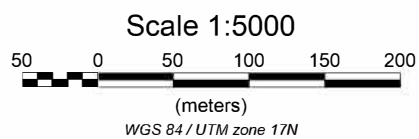
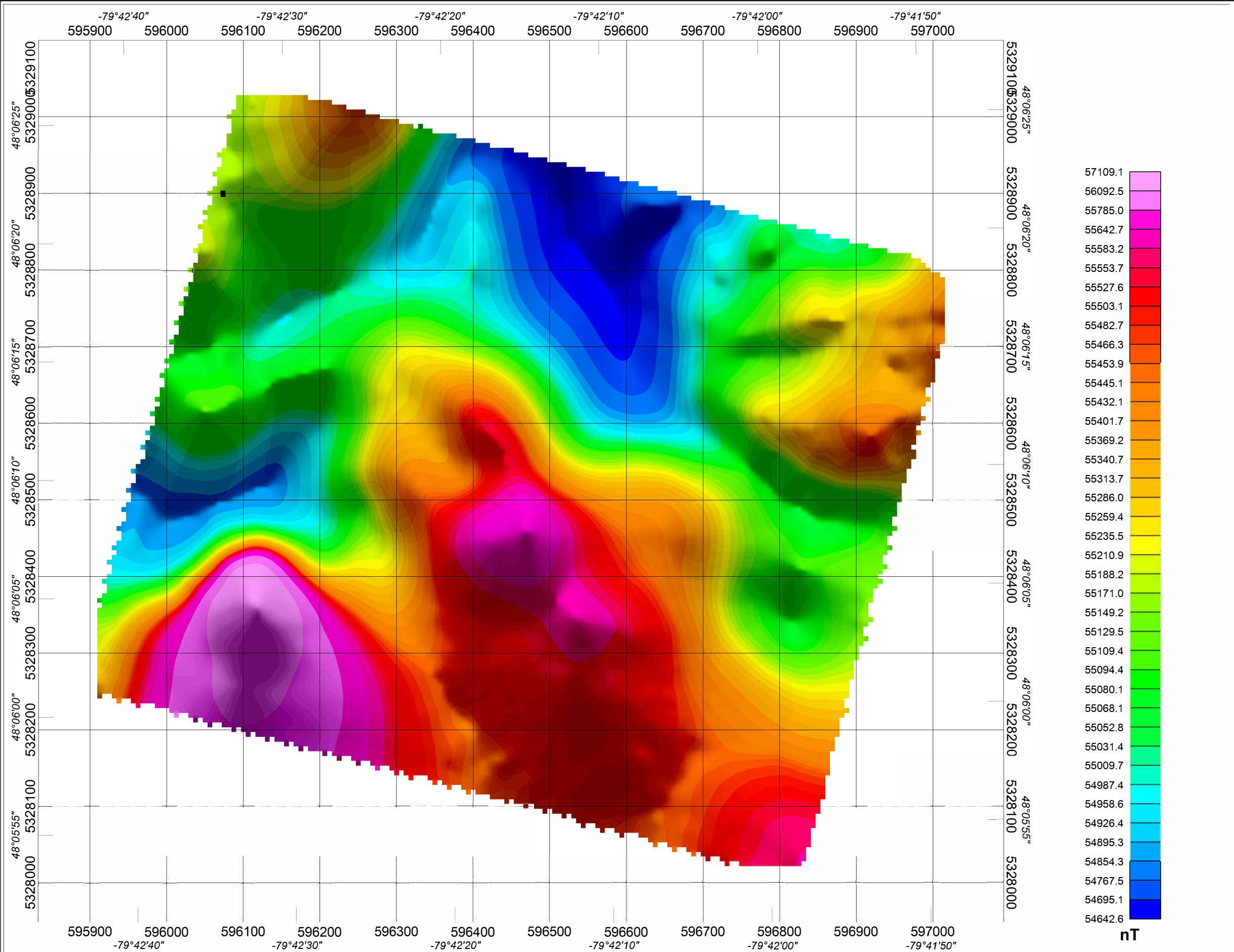
**Laguerre Project**  
**Flight Lines on Claim Map**  
**novatem airborne geophysics**

**Jason Ploeger - CXS**





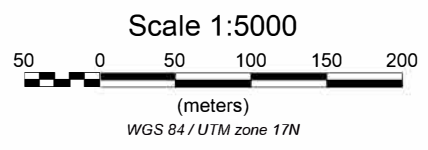

**GLOBEX - Projet Laguerre**  
**Anomalies (champ total - IGRF 2020)**  
**Levé magnétique hélicoptéré très haute résolution**  
**Projection : UTM Zone 17 N**



**GLOBEX - Projet Laguerre**

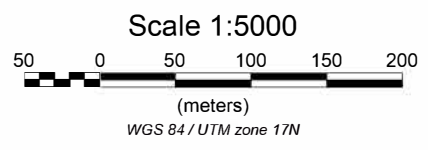
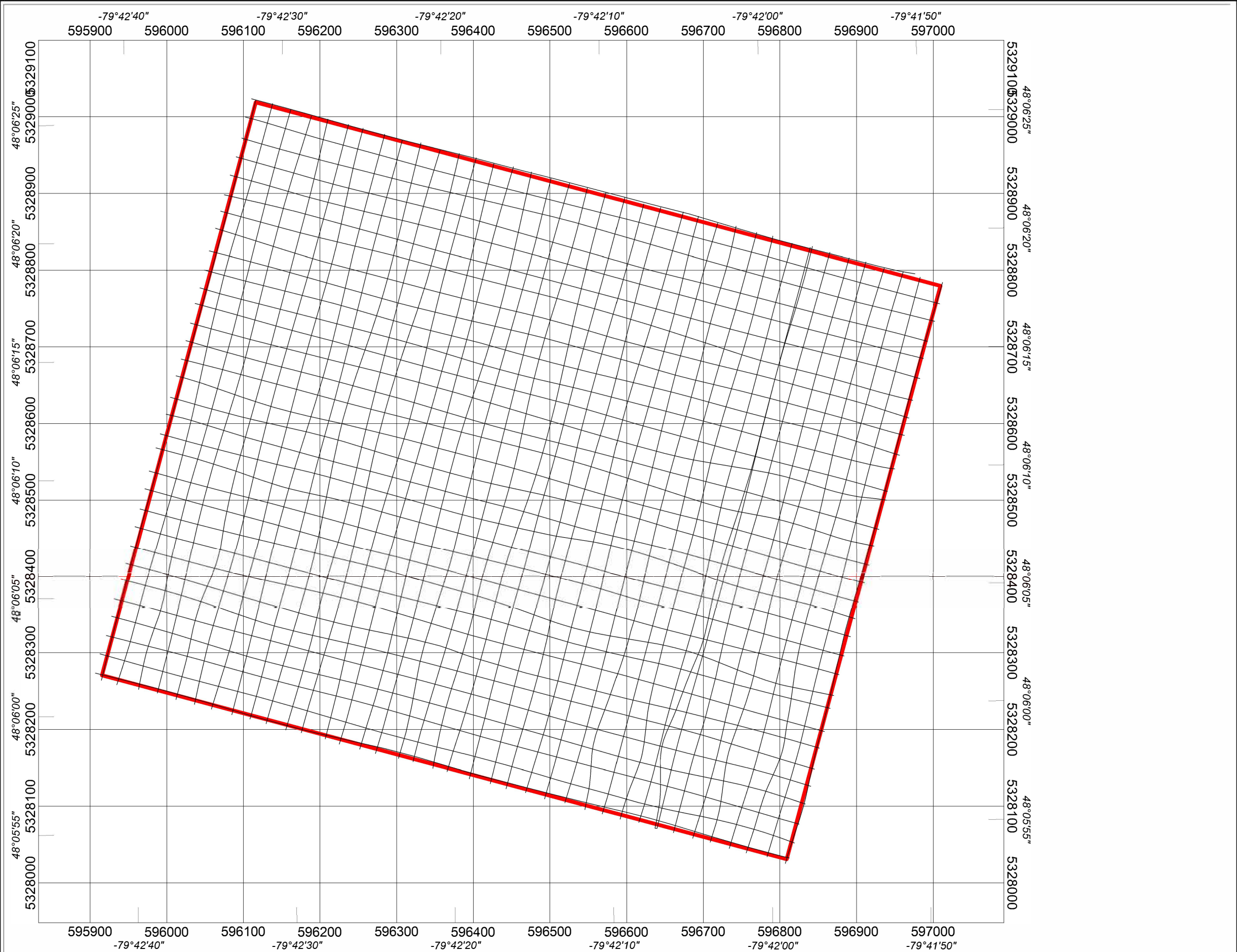
**Intensité du champ magnétique total**  
**Levé magnétique hélicoptéré très haute résolution**  
**Projection : UTM Zone 17 N**





**GLOBEX - Projet Laguerre**

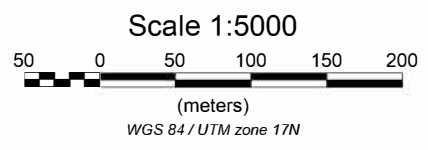
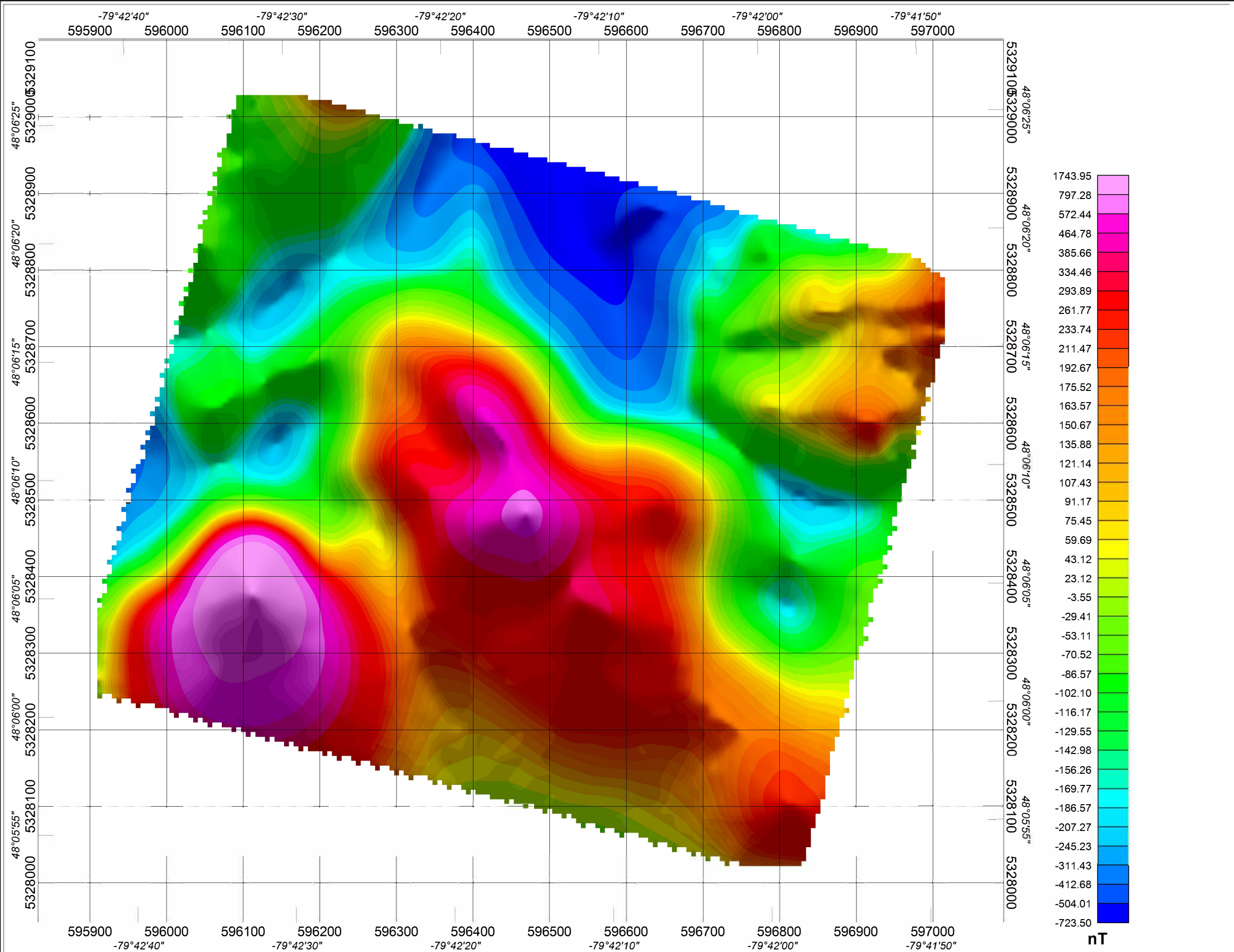
**Gradient vertical**  
**Levé magnétique hélicoptéré très haute résolution**  
**Projection : UTM Zone 17 N**



**GLOBEX - Projet Laguerre**

**Lignes de vol**  
**Levé magnétique hélicopté très haute résolution**  
**Projection : UTM Zone 17 N**

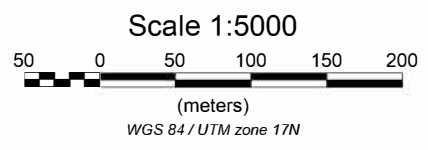
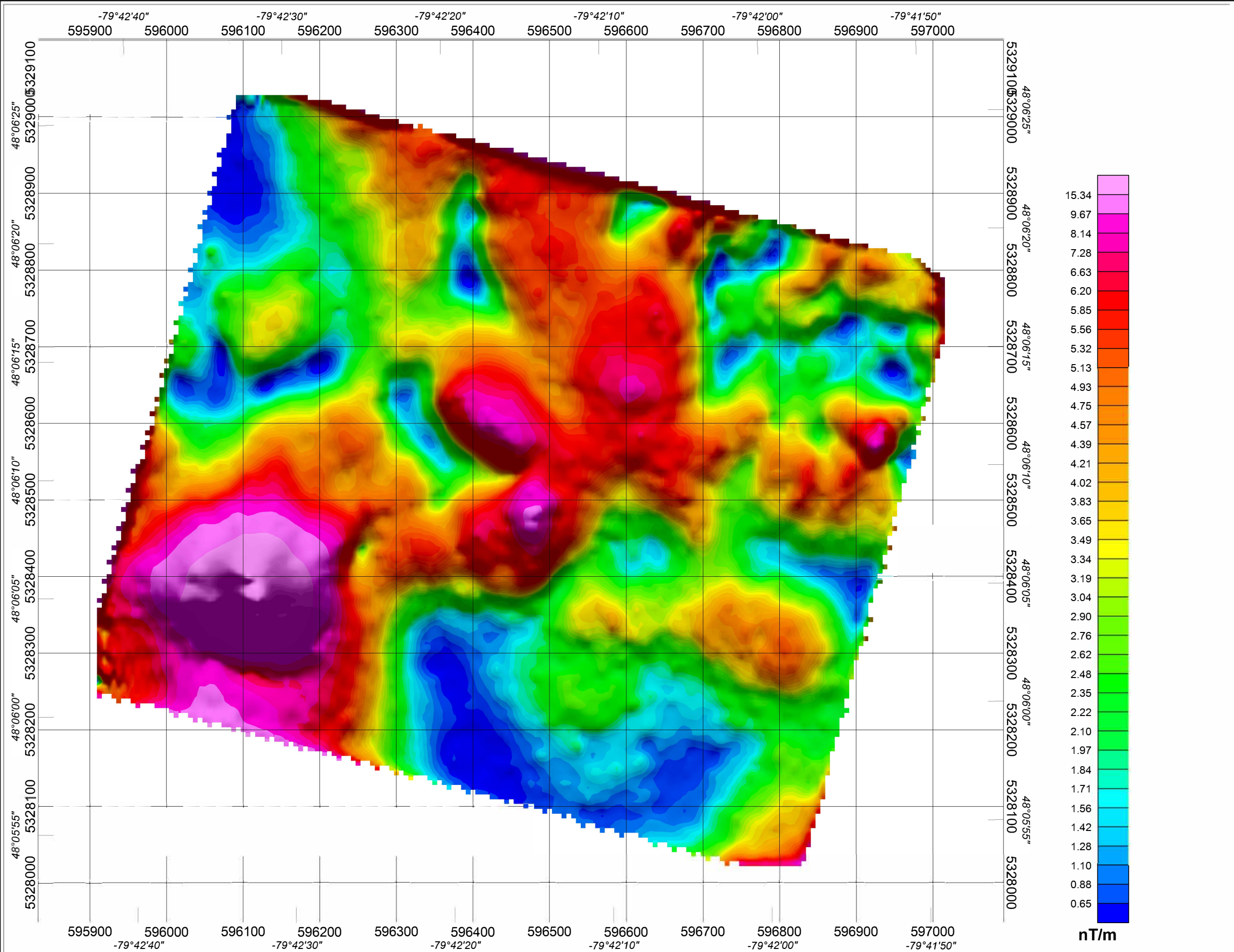




**GLOBEX - Projet Laguerre**

**Reduction au Pôle (Inc = 72.65 deg, Dec = - 11.31 deg)**  
**Levé magnétique hélicopté très haute résolution**  
**Projection : UTM Zone 17 N**

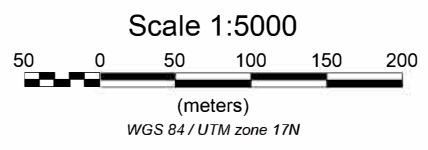
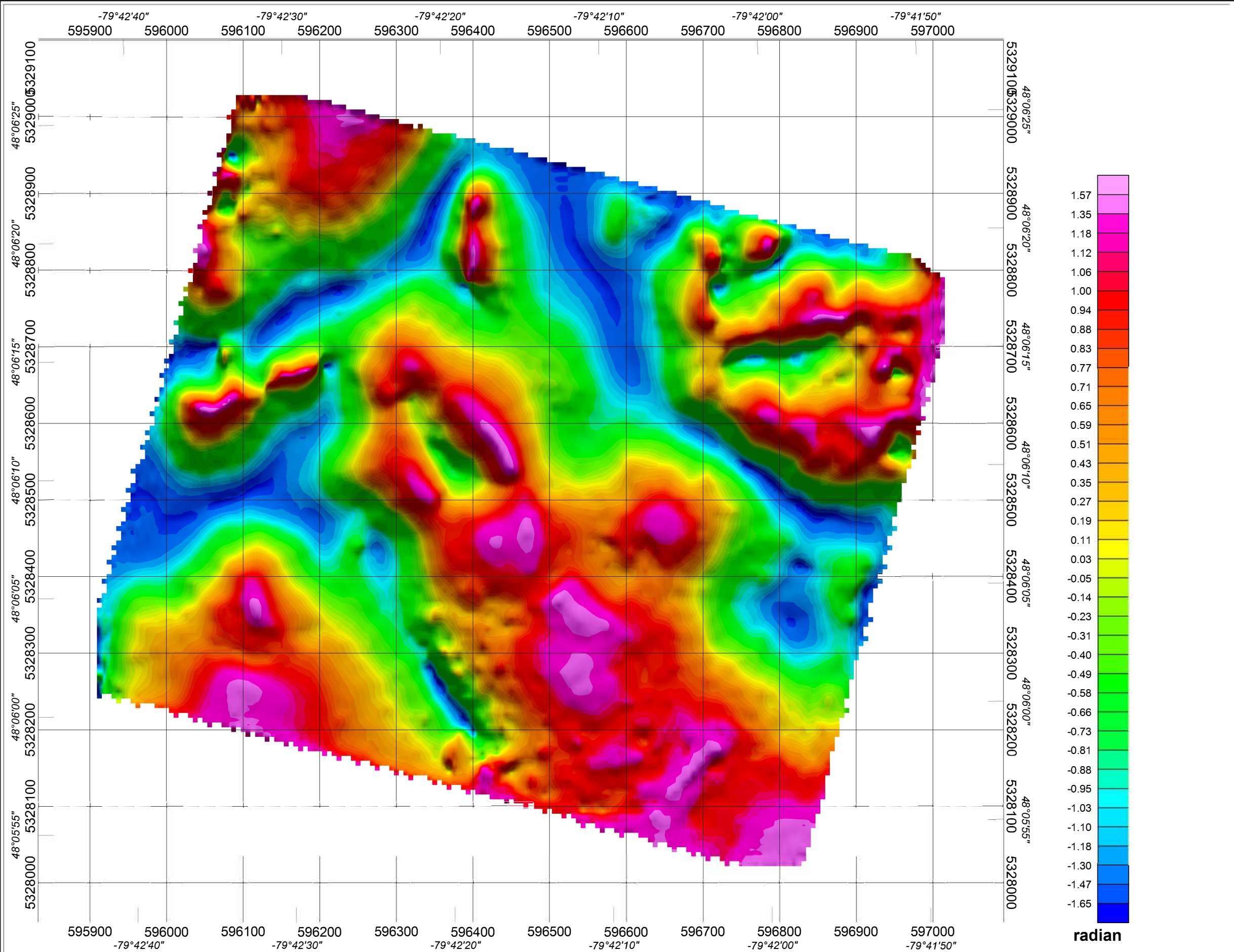




**GLOBEX - Projet Laguerre**

**Signal analytique**  
**Levé magnétique hélicopté très haute résolution**  
**Projection : UTM Zone 17 N**





**GLOBEX - Projet Laguerre**

**Tilt derivative (phase)**  
**Levé magnétique hélicopté très haute résolution**  
**Projection : UTM Zone 17 N**