Ontario

We are committed to providing accessible customer service.
If you need accessible formats or communications supports, please contact us.

Nous tenons à améliorer l'accessibilité des services à la clientèle.
Si vous avez besoin de formats accessibles ou d'aide à la communication, veuillez nous contacter.

Grass Roots Prospecting Report on the Gowganda Gold and Cobalt Property, Van Hise, Haultain, Milner, Nicol and Lawson Township, Larder Lake Mining Division, Ontario, Canada.

January 11, 2021

Prepared By:

Frank Ploeger, P.GEO
Canadian Exploration Services Limited
&
Peter Doyle, FAusIMM
Battery Mineral Resources Limited

With Contributions By:
Sean Hicks, B.Sc.

Prepared For:

Battery Mineral Resources Corp. a Subsidiary of
North American Cobalt Inc
P.O. Box 219
14579 Government Road
Larder Lake, Ontario
P0K 1L0 Canada

TABLE OF CONTENTS

1.0 SURVEY OVERVIEW 4
1.1 Project Name 4
1.2 Client 4
1.3 Summary 4
1.4 Activities Undertaken 5
2.0 Survey Details 6
2.1 Location 6
2.2 Access 6
2.3 Mining Claims / Ownership 7
2.4 Historic Work 8
2.5 Regional and Local Geology 14
3.0 Prospecting 17
3.1 Overview 17
3.2 Plans & Permits 17
3.3 Personnel 17
3.4 Daily Log 18
3.5 Traverses 20
4.0 results 21
4.1 Prospecting Results 21
4.2 Sample Assay Results 29
4.3 Recommendations 30
6.0 references 32
7.0 QUALIFICATIONS 34
8.0 INSTRUMENT SPECIFICATIONS 36
9.0 APPENDIX 39

LIST OF APPENDICES

APPENDIX 1: MINING CLAIM CELLS LIST
APPENDIX 2: CERTIFICATES OF ANALYSES

LIST OF TABLES AND FIGURES

Figure 1. Location of Gowganda Transition Gold and Cobalt Project. Project area illustrated by shaded red claim cells. 6
Figure 2. Access to the Gowganda Transition Property via Highway 560. 7

Figure 3. Gowganda Transition Project Mining Claim Cells. 9
Figure 4. Regional Geology surrounding the Gowganda Gold and Cobalt Property, after McIlwaine (1978). 16
Figure 5. Map displaying traverses completed during the 2020 prospecting of the Gowganda Transition Gold and Cobalt Project. 20
Figure 6. Map displaying traverses completed during the 2020 prospecting of the Gowganda Transition Gold and Cobalt Project with sample locations. 22

Table 1: Summary of Work Undertaken. 5
Table 2. Daily Log 19
Table 3. Sample coordinates and descriptions. 24
Table 4. Station Summary. 29
Table 5. Summarized sample assay results from the Gowganda Gold and Cobalt project. 30

1.0 SURVEY OVERVIEW

1.1 PROJECT NAME

This project is known as the **Gowganda Gold and Cobalt Project**.

1.2 CLIENT

BATTERY MINERAL RESOURCES LTD.

P.O. Box 219,
14579 Government Road,
Larder Lake, Ontario, P0K 1L0, Canada

1.3 SUMMARY

Battery Mineral Resources Corp. (BMR) undertook a recon/ prospecting program across the Gowganda Gold and Cobalt Project which forms part of the area covered by a joint venture agreement between Battery Mineral Resources Corp. (BMR) and Transition Metals Corp, from September 5th to 22nd, 2020, with several isolated day trips to the Big Four Prospect in May and July of 2020, totalling 20-man days spent by CXS geologists and field assistants. The program was coordinated by BMR's Exploration Manager Frank Ploeger and conducted by BMR/CXS exploration geologists Andrew Salerno, Monique Ruhl, Mercedes Rich and Sean Hicks accompanied by CXS field assistants Bradley Piche, Ryan Wells and Steven Trimmer.

The objective was to investigate known historic workings and LIDAR features to assess whether these localities exhibit any potential for significant mineralization based on the surficial features observed and to gain insight of subsurface mineralization from located muck piles. Structural measurements (i.e., vein and/or fault orientations) from numerous trenches and pits were recorded and compared with historical reports while numerous samples were taken for Assay to quantify the potential for mineralization.

A total of 46 samples were collected during the program and sent to ALS Minerals in Sudbury for geochemical analysis; all but 6 of the 46 samples collected were sent for both multi-element and gold analysis, while the remaining 6 were only sent for multi-element analysis only.

The samples consisted of predominantly mineralized vein material taken from muck piles or found in-situ from the various AMIS sites. The Big Four, Byberg and Shulman AMIS sites all returned significant cobalt and/or gold results and warrant more extensive follow-up work.

All coordinates presented in this report are in UTM NAD83 Z17N.

1.4 ACTIVITIES UNDERTAKEN

Activity	Dates	Details	Performed By
Prospecting	May to September 2020	42 samples 25.9 km traversed	BMR Consultants, & CXS Geologists
Assaying	November to December 2020	44 samples	ALS Minerals

Table 1: Summary of Work Undertaken

2.0 SURVEY DETAILS

2.1 LOCATION

The Gowganda Gold and Cobalt Project is centrally located about Highway 560 and is adjacent to the unorganized municipality of Gowganda, Ontario, Figure 1. It is approximately 34 kilometers west of Elk Lake and 33 kilometers southwest of Matachewan and situated between the major mining centers of: Kirkland Lake, 115 kilometers to the North; Timmins, 235 kilometers to the northwest; and Sudbury, 250 kilometers to the southwest. The closest major center to Gowganda is the city of Timiskaming Shores located 100 kilometers to the east.

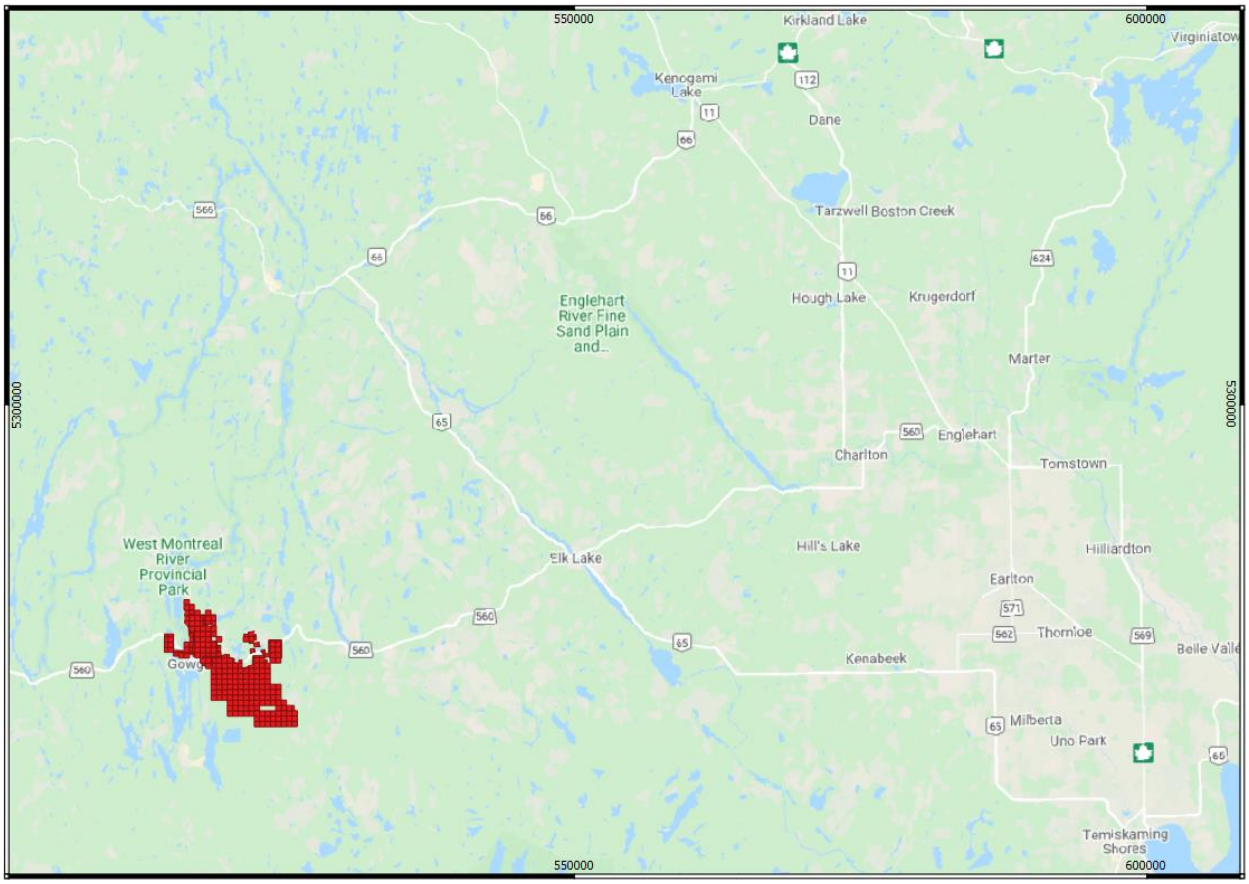

Figure 1. Location of Gowganda Transition Gold and Cobalt Project. Project area illustrated by shaded red claim cells.

2.2 ACCESS

Most of the Gowganda Gold and Cobalt Property can be readily accessible via 4 wheel-drive truck and/or ATV off Highway 560 through a network of logging roads and hunting trails. Figure 2 depicts the project area over a satellite image straddling Highway 560 along with numerous logging roads which provide access to various part s of the

property.

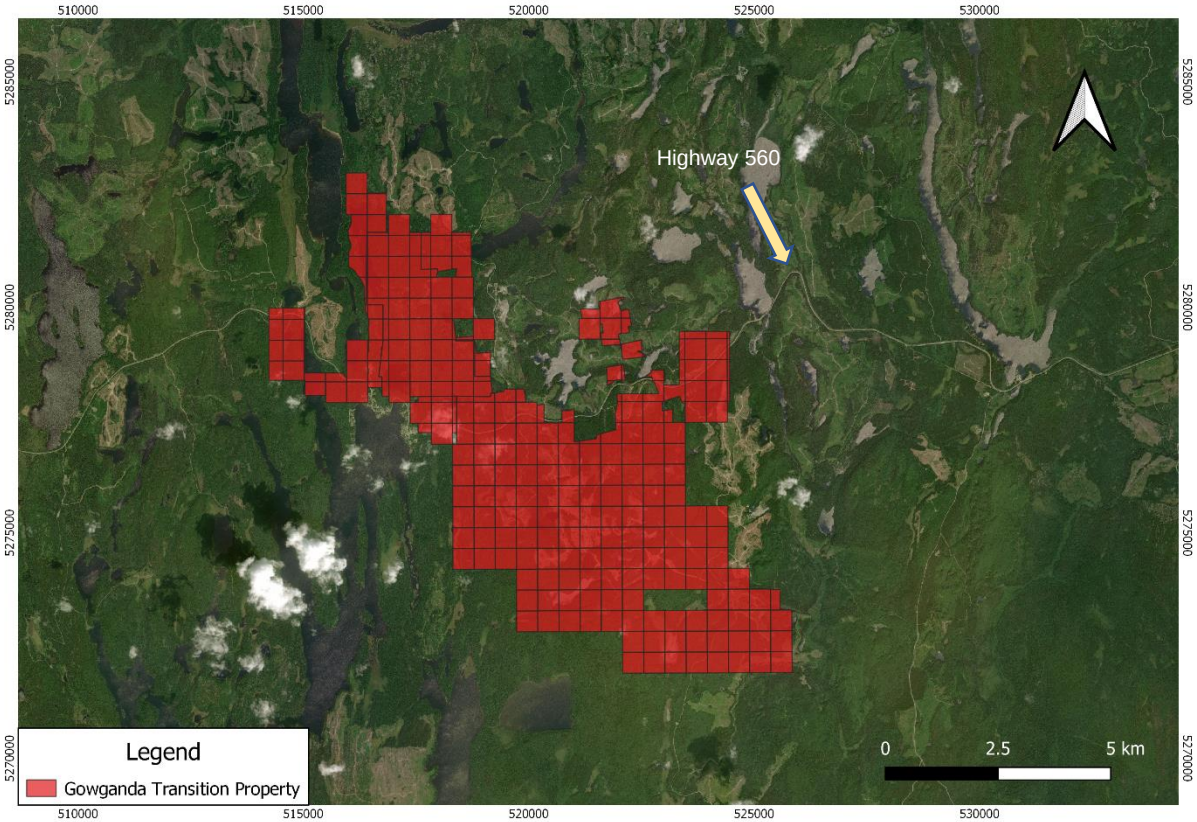

Figure 2. Access to the Gowganda Transition Property via Highway 560.

2.3 MINING CLAIMS / OWNERSHIP

The Gowganda Gold and Cobalt Property, joint venture between Battery Mineral Resources Corp. and Transition Metals Corp, is comprised of 286 unpatented mining claims covering approximately 6221.5 Ha, located in Van Hise, Haultain, Milner, Nicol and Lawson Townships, within the Larder Lake Mining Division. A complete list of claims is provided in Appendix 1.

2.4 HISTORIC WORK

The early history of the region is summarized in a report prepared for the Ontario Geological Survey by McIlwaine (1978), however, there are numerous additional undocumented pits, trenches and shafts on the property. This is supplemented by data updated from the MNDM assessment files and programs conducted on the property by Transition Metals.

The following is a summary of work completed on, or adjacent to, the Gowganda Gold and Cobalt Property.

1920's:
The original HGP claims were patented, however, there is little historical work recorded on these claims.

By 1926 property ownership was held by a number of parties; however, by 1929 an amalgamation of Capitol Silver Mines, Trethewey Silver and Cobalt Mines Limited resulted in the formation of a consolidated silver company called Castle Trethewey Mines Ltd. Production activities of the mine ceased around 1931 and were not renewed until 1948.

Starting in 1925, surface exploration and stripping at the former Hylands- Johnson-Gardiner property, located near the upper contact of the Nipissing Diabase in the Miller Lake Basin, resulted in the sinking of a 30.5 m shaft. In 1926, operations were taken over by Planta Mines Limited, a subsidiary of Noranda Mines Ltd., and the shaft was deepened to 87 m with an addition of 850 m of workings prior to the mine closure in April 1927. In 1952, the property was optioned to Gardiner- Johnson Property Syndicate, who dewatered the shaft, continued sampling and diamond drilling before the work was suspended.

1947 – 1950: Quebec Yellowknife Gold Mines Ltd.
Completed geological mapping, trenching and three (3) diamond drill holes. Mapping and trenching delineated several vein-system and one sample returned 8.41 oz Ag/t and 14.29% copper. Other mineralization noted on the property in the assessment files include cobaltite, bismuthinite and chalcopyrite.

1951 – 1953: Indore Gold Mines Limited
Two diamond drill holes were completed in 1951 and an addition three (3) holes in 1953. One hole intersected an 18 cm interval containing 30% chalcopyrite that retuned 10.25% copper and 0.68 oz/t silver. Several pits are located in the area south of Highway 560 with associated rubble piles containing carbonate-quartz veins with bornite, chalcopyrite and pyrite.

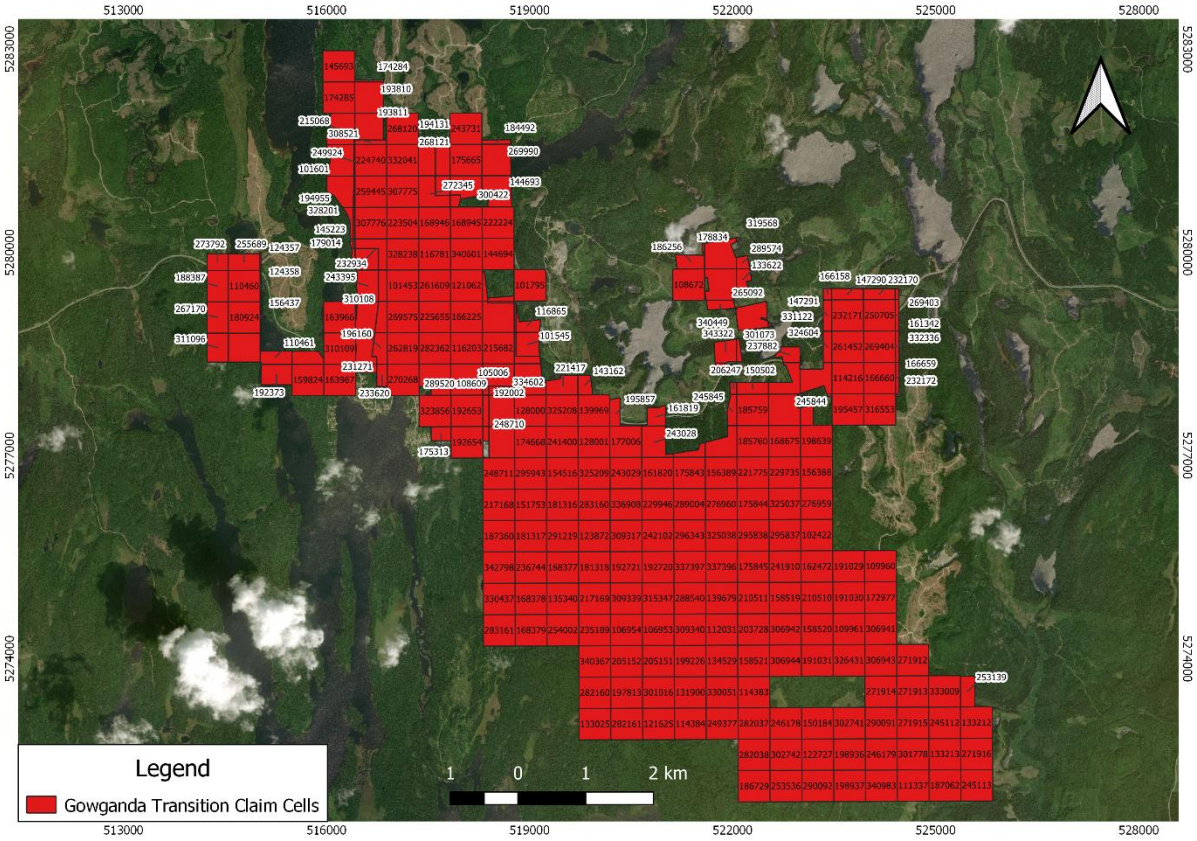

Figure 3. Gowganda Transition Project Mining Claim Cells.

1955: Ontario Geological Survey

Moore (1955) mapped Haultain and northern Nicol townships covering the area of the claims at a scale of 1:31, 680. Map 1955-03; AR64 part 5.

1959: McIntyre Porcupine Mines

The Castle Trethewey property was taken over by McIntyre Porcupine Mines and silver mining activities in the area continued until 1966.

1961: Caesar Minerals Ltd.

Completed seven (7) diamond drill holes, totalling 214 m, near the historical Big Four Showing, also referred to as the Banker Bay Occurrence, historically held by Tego Silver- Cobalt Mines Ltd. The showing includes a series of trenches and pits and a 25 ft (7.6 m) deep shaft located on the north side of radio tower hill north of Highway 560. In the main area of the shaft and a main pit, there is a 12.7 – 15.2 cm carbonate-quartz vein containing arsenopyrite, cobaltite, pyrite and galena cross-cutting Archean iron-formation. A pyritic/ sulphide iron formation with an Archean quartz porphyry footwall is

located east of the shaft and an approximately 2 m wide sulphide iron formation becomes leaner, grading into siliceous iron formation to the north. A drilling program was conducted east of the trenching and pitting in an attempt to trace the iron formation under the Huronian Sediments (Thoday 1961). Field assay results by R. McDougall in 1968 returned: 40.6% sulphur and up to 10.8 oz Ag/t (336 g Ag).

1967 - 1972: Siscoe Mines

The Castle Trethewey property was optioned to United Siscoe Mines and mining was resumed in the vicinity of the Capital workings. United Siscoe Mine conducted a soil sampling program covering a large portion of the current property, then referred to as the Roy Ten Claim Group (Benjelloun, 1968). Samples were collected on a sampling density of approximately one sample of the B- soil horizon every 100x200 ft (30.5 x 61.0 m) and analysed for silver, mercury and cobalt. Several silver anomalies were identified close to the known silver workings, but no follow up work was proposed.

1971: Raylloyd Mines

In 1971, Raylloyd Mines acquired a group of past producing silver claims once a part of McIntyre Porcupine Mines referred to by Siscoe as the Roy Ten Group from P. Mclean. They completed three (3) drillholes into a magnetic and IP target believed to be prospective for hosting nickel. This work was successful in confirming the presence of a large ultramafic (peridotite/ dunite) body in which no nickel mineralization was noted.

1972: Siscoe Mines

The mine in the Gowganda Area ceased production and the property was returned to McIntyre Porcupine Mines

1973

The Teme- Augama Anishnabai first nation, exercised a land caution against development on Crown land covering approximately 10 000 square kilometres, mostly within the Temagami area, but extending northwards into the Gowganda area. The Attorney General of Ontario pursued legal action against the Band for this caution and the area was re- opened for exploration in 1998. (Ministry of Aboriginal Affairs, Ontario 2011).

1978: Ontario Geological Survey

McIlwaine mapped the Haultain and Nicol Township areas at a scale of 1:31,680 between 1966-1968, producing GR 175 with Map 2349 and preliminary maps P0374 and P0518.

1979: Agnico Eagle Mines Ltd.

The remaining portion of the Castle Trethewey Mines Ltd. Property was optioned to Agnico Eagle Mines Ltd, and some ore was extracted from the area of the Castle No. 3 shaft. Between 1979 and 1989 a total of 101024 tonnes were milled in the Cobalt mill

producing 91421294 grams silver (2.67 million ounces of silver), 34597 kilograms cobalt and 10180 kg copper (Kirkland Lake Resident Geologists Office).

1997: Ontario Geological Survey
Conducted a high-density lake sediment and water geochemical survey focusing on the Gowganda area. 1336 lake water samples and 1172 lake sediments were taken. Anomalous metal values including Ag, As, Co, Cu, Pb and Zn were noted within the area.

1997: Lake Superior Resources
Flew a Terraquest airborne VLF-EM, radiometric, and magnetic survey, with 100 m line-spacing at a 100 m altitude (Terraquest, 1997).

2006: Temex Resources
Completed the purchase of the Miller Lake O'Brien Silver Property, and related assets and facilities from the Sandy K Mines, which included the former past producing Miller Lake O'Brien Mine (historical production of 40.7 million ounces of silver at an average grade of 22 ounces of silver per ton, Averill et al., 2012). Temex performed a preliminary assessment investigating revenue potential from processing the tailings for silver.

2008: Gold Bullion Development Corp.
Castle Tretheway Mines Ltd. Property was acquired by Gold Bullion Development Corp. who completed preliminary metallurgical testing on composite sample of silver tailings material extracted from the tailings pond.

1999 - 2008: Sherry Swain Prospecting
In 1999, Sherry Swain, a Gowganda based prospector, staked the property. In 2006, Swain identified anomalous gold values associated with altered and deformed Archean greenstones located west of the historical silver workings. Between 2006 and 2008, small scale stripping of the altered volcanics and intrusives resulted in the dentification of several additional zines of anomalous gold mineralization including a piece of silicified rock that returned 0.186 opt Au (Swain, 2009).

2008: Norcanex Resources Ltd.

Briefly optioned the property and undertook a high resolution airborne magnetic survey covering the property, however, the property was returned to the owner without completing any physical work.

2010 - 2018: Transition Metals Corp.
In 2010, Transition Metals Corp. optioned claims from S. Swain and staked additional claims peripheral to these. The company completed four (4) trenches in 2019; Trench 3, dubbed Annie's Ladder Showing, outlined an east-west trending zone of

mineralization approximately 100 X 60 m (Collins, 2010 and Collins and Hart 2011). Gold mineralization was associated with zones of increased pyrite content, occurring as fine specks within, or along, the margins of quartz/Fe-carbonate veinlets. The veins and gold are hosted in a package of medium to coarse-grained, massive to weakly foliated syenite (potassic/ hematite altered) dikes and adjacent highly deformed meta-volcanic rocks. Grab sample results yielded gold values as high as 19.5 g/t while channel samples returned gold values >3 g/t across several metres of stripped outcrop in places.

In addition, two (2) shallow diamond drill-holes totalling 165 meters were completed in the vicinity of Trench 3, to assess vertical continuity of the gold mineralization. Both holes encountered elevated gold values down-dip from mineralization exposed at surface including a section containing visible gold near the bottom of hole TMH-10-02, which yielded a weighted composite gold average of 1.57 g/t Au over 11.69 meters between 40.31 to 52.00 meters including 4.72 g/t Au over 3.07 meters (Collins and Hart 2011).

In 2011, Transition Metals Corp. continued with the trenching grogram, stripping, washing and mapping and channel sampling six (6) more trenches; as well as, completing a property scale mapping program. Trenches 5 and 6, returned the best values in a fragmental syenite of 25 g/t Au over 0.41 m and 97.6 g/t over 0.4 m, respectively. Nineteen (19) NQ-sized diamond drill holes totalling 2085 m were drilled, with 18 of the 19 holes drilled returning anomalous gold values (Kuuskman and Hart 2012).

In addition, a Soil Gas Hydrocarbon test survey was completed from which six anomalous areas were recommended for follow-up investigation. Two lines of pole-dipole IP survey were completed over 1.3 kilometres and an additional 10.4 kilometres of gradient array IP was completed in an attempt to characterize the geophysical signature of the mineralization (Hart and Burden, 2018).

Throughout 2013, 2014 and 2015, Transition Metals Corp. continued their reconnaissance work, geological and structural mapping, and sampling, including an MMI soil sampling program. Increased access, as a result of logging activities in the area, resulted in the discovery of a previously unidentified syenite dike. Additional research included mineralogical and geochemical studies and classification of the various syenite phases present on the property.

In 2016, two additional trenches (Trench 11 and 12) were excavated. Ultimately, Trench 12 was abandoned while Trench 11, measuring approximately 20 m X 25 m, uncovered a northwest trending shear zone and several zones of shear- parallel quartz veining. Nineteen (19) grab samples were collected, with the best assay returning 519 ppm from a quartz vein, within monzonite. In addition, 30 chip samples were taken from Trench 7, along 5 shear veins (Flank, 2017). In November 2016, Transition Metals executed an

Option and Joint Venture Agreement with Aldershot Resources Ltd.

2017: Aldershot Resources Ltd.

Between January and June 2017, Aldershot Resources Ltd. cut approximately 14.75 kilometers of grid line to accommodate both a walking magnetic survey and pole-dipole induced polarization survey which identified 2 resistivity features. Aldershot completed eleven (11) diamond Drill holes focusing on the strike extents of four of the known gold occurrences. Research included a structural review investigating the controls on gold mineralized quartz veins at the main showing around Trench 3. With an increase in the price of cobalt, a short program of prospecting and sampling was conducted to assess the property for cobalt potential. Following an evaluation of their exploration program, Aldershot Resources Ltd returned the property to Transition Metals in the fall of 2017 (Hart and Burden, 2018).

2018: Battery Mineral Resources Corp.

Battery Mineral Resources Corp. entered a joint venture option with Transition Metals Corp. on the Gowganda Gold and Cobalt Project.

2018: Battery Mineral Resources Corp.

A high-resolution LiDAR survey was completed in June 2018 over much of the Gowganda Gold and Cobalt property used to identify and accurately locate outcrops and historical exploration features such as shafts, pits and trenches.

2019: Battery Mineral Resources Corp.

Prospecting in Haultain and Nicol townships focused primarily around the Haultain Gold Prospect and the Big Four / Banker Bay Occurrence. In total, 43 samples were collected, 27 were sent for multi-element and gold assay and an additional 16 samples were sent for whole rock analysis.

2020: Battery Mineral Resources Corp.

Battery Mineral Resources Corp. performed two drill programs on the property. The first, consisted of four (4) diamond drill holes, totalling 978 m testing extensions of the Haultain Gold Prospect. The second program, conducted in Nicol Township, focused on exploring the Cobalt Prospect known as the Big Four showing comprising 19 diamond drill holes, totalling 2,022 m.

2.5 REGIONAL AND LOCAL GEOLOGY

Geology and history of the Gowganda area is summarized by Mcilwaine (1978) and references there-in.

Overview:

Basement rocks of Archean age comprise the Superior Craton. The craton is composed of series of granite terranes variable covered by greenstone belts and sedimentary basin that represents the accretion of microcontinents during the Archean; and can further be sub-divided into sub-provinces. Much of the Archean Craton is unconformably overlain by Paleoproterozoic to Paleozoic siliciclastic rocks, forming irregular paleo-basins.

In the vicinity of the Gowganda Gold and Cobalt Property, Paleoproterozoic sedimentary rocks of the Huronian Supergroup unconformably overlay older Archean granites, meta-volcanics and meta-sedimentary rocks of the Abitibi and/or Pontiac Sub-province of the Superior Craton. The Nipissing Diabase, Proterozoic in age, intrudes all lithologies in the region with the exception of the younger mafic dykes and sills.

At map scale, Figure 2, remnant Archean meta-volcanics and meta-sedimentary rocks occur as inliers in younger sedimentary and mafic rocks. The intermediate to mafic, massive to pillowed volcanic rocks and intercalated pyroclastic and sedimentary rocks have subsequently been intruded felsic granitic dykes and plutons, as well as, mafic, ultramafic and lamprophyre dykes and sills; the meta-volcanics are variable deformed and folded, and now are steeply dipping. These rocks are intruded by dominant north-tending swarm of Matachewan diabase dikes, these north trending dikes represent the earliest manifestation of a fracture trend that to a large degree has influenced subsequent events. The Archean rocks are cut by the northwest-trending Jacobs Lake fault.

The Archean rocks are unconformably overlain by Paleoproterozoic Huronian Supergroup sediments; represented by the Gowganda and Lorrain Formations of the Cobalt Group are composed predominantly of feldspathic arenite, feldspathic greywacke, conglomerate, and laminated argillite. Deposition of the Huronian sediments is controlled by the irregular unconformity forming the basin and, in part by, north-striking fault scarps.

Intrusions of the Nipissing Diabase Sills (2219 Ma) followed deposition of Huronian sediments and intrude the Huronian Supergroup and underlaying Archean rocks. The diabase sills are sheet like, saucer shaped and mainly composed of pyroxene gabbro with limited sub-ophitic textures and occasionally granophyric phases in the upper portion of the sill. Again, to some extent, the north-striking fault zones controlled the emplacement of these intrusions.

Regional metamorphism reached lower to middle greenschist facies.

Property Scale Geology:

The following description of the Haultain property was summarized by Hart (2011).

The majority of Gowganda Gold and Cobalt property has been historically mapped and interpreted to be underlain by Archean ultramafic, mafic and intermediate to felsic volcanoclastic meta-volcanic rocks and unconformably overlain by Paleoproterozoic Huronian Sediments; with Nipissing Diabase sills cross-cutting all older lithologies. At property-scale, windows of Archean rocks are observed through the Huronian Super group and Nipissing Diabase.

An in-liner of Archean rocks is exposed in the northwestern portion of the property (south western Haultain Township and north-western Nicol Township); consists of ultramafic, mafic, intermediate to felsic volcanoclastic meta-volcanic rocks are the dominate lithologies with lesser iron formation and clastic meta-sedimentary rocks. A series of syn-tectonic gabbro,
lamprophyre and monzonite and syenite dykes cross-cut the meta-volcanics. Intermediate to felsic plutonic rocks of the Round Lake Batholith intrudes the meta-volcanics along the northern edge of the property, Haultin Township. As well as an intermediate to felsic intrusive body is located at the southern portion of the inlier at the edge of the Nicol and Haultain Townships. The Archean inlier is cross-cut by several diabase dikes, an older northeast-trending dyke of the Abitibi swarms and younger north to northwest trending dikes of the Matachewan Diabase Swarm.

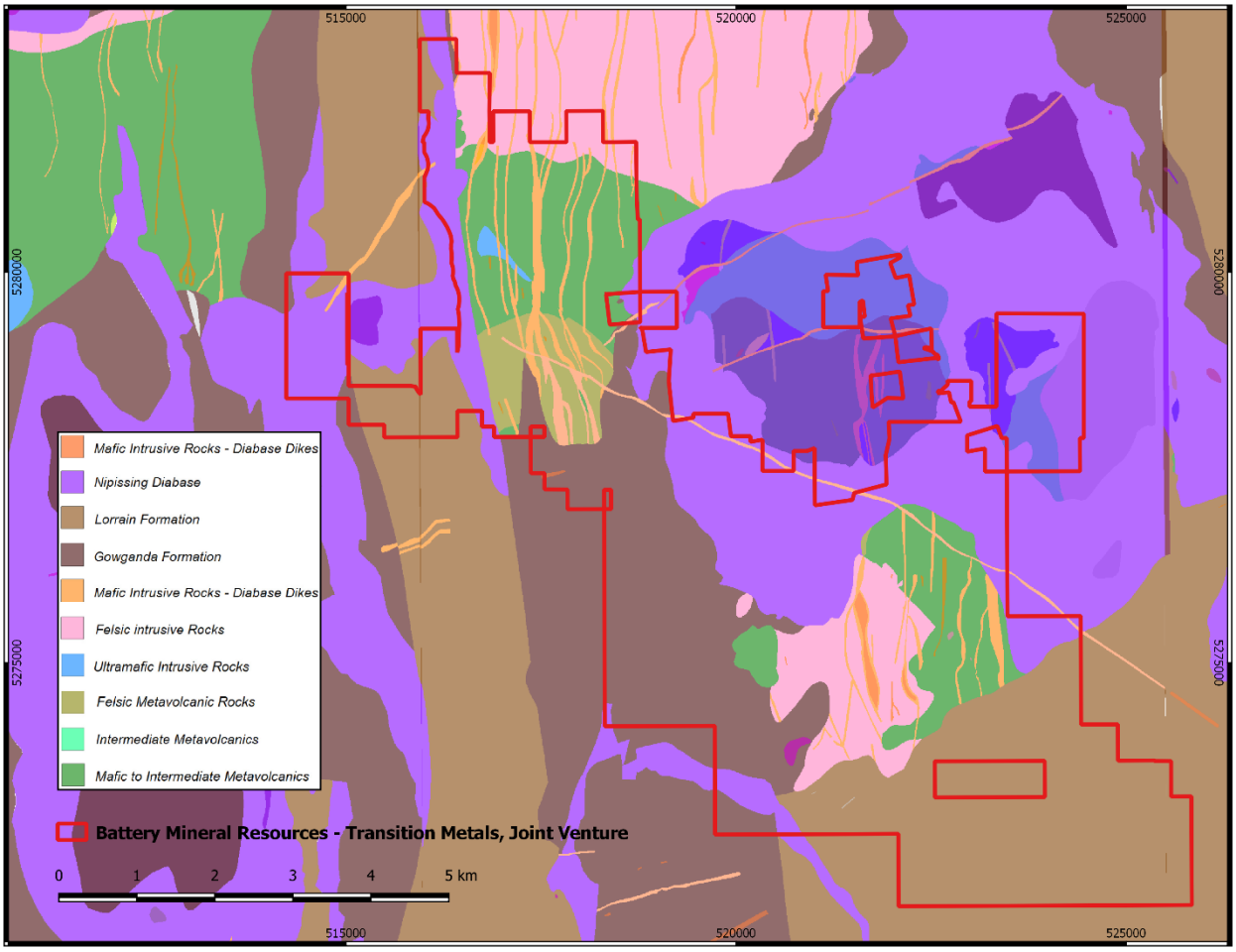

Figure 4. Regional Geology surrounding the Gowganda Gold and Cobalt Property, after McIlwaine (1978).

To the south of the property, predominantly the Nicol Township, the Archean Rocks are unconformably overlain by Paleoprotozoic Huronian Supergroup, including the Gowganda and Lorrain Formations. Nipissing Diabase sills intrude the Huronian sediments and basement Archean rocks. Rare northeast-trending Biscotasing Diabase dykes cut all older units and these dykes are cut -by late, northwest-trending Sudbury Diabase Dykes.

3.0 PROSPECTING

3.1 OVERVIEW

During the fall of 2020, a short prospecting program was conducted within the Gowganda Transition Gold and Cobalt property from September 12th to 21st. The program focused on ground-truthing LIDAR features and investigating known historic workings and AMIS features picked out by BMR's Exploration Manager Frank Ploeger.

The objective was to investigate known historic workings and LIDAR features to assess whether these localities exhibit any potential for significant mineralization based on the surficial features observed and to gain insight of subsurface mineralization from located muck piles.

Structural measurements (i.e., vein and/or fault orientations) from numerous trenches and pits were recorded and compared with historical reports while numerous samples were taken for Assay to quantify the potential for mineralization.

Prior to the short prospecting program in the fall, several trips to the Big Four showing were conducted on May 15th and 20th and July 6th and 14th. Preliminary reconnaissance of the historic workings was undertaken and several samples were taken for assay. The showing held potential for Au as well as Co in the Archean host rocks.

3.2 PLANS & PERMITS

The prospecting work reported on here was surficial and did not require any plans or permits.

3.3 PERSONNEL

BMR/CXS exploration geologists Monique Ruhl and Sean Hicks conducted the short Gowganda Transition project prospecting program in September accompanied by BMR/CXS field assistants Ryan Wells, Brad Piche and Steve Trimmer. The preliminary reconnaissance work at the Big Four showing was led by BMR's Exploration Manager Frank Ploeger.

3.4 DAILY LOG

Date	Description	Samples Taken	Distance Traversed (km)
2020-05-15	Preliminary reconnaissance of the Big Four drill target, mapping historic pits and trenches while investigating mineralized muck piles from the shaft and various nearby pits and trenches.	3	1.8 km
2020-05-20	Day 2 of preliminary reconnaissance of the Big Four drill target, mapping historic pits and trenches while investigating mineralized muck piles from the shaft and various nearby pits and trenches.	1	2.3 km
2020-07-06	Quick follow-up visit to the Big Four showing to investigate and map a large open-cut north of the main shaft at the base of 'Conglomerate Hill' to determine if this was targeting an extension of the main vein.	1	2.0 km
2020-07-14	Final day of preliminary reconnaissance prospecting of the Big Four showing investigating the pits and trenches in the area and the Au showing 140m N attempting to map any observed structures and infer their continuity.	2	1.8 km
2020-09-05	Morning spent on Gowganda Project with part of the traverse on the Gowganda Transition ground in the afternoon	1	2.3 km
2020-09-14	Traversed and investigated AMIS and MDI features while ground-truthing LIDAR features roughly 1 km north-north-east of Bonsall Lake. Samples consisted of mineralized carbonate vein material found from both muck piles and in situ (5-15% chalcopyrite).	2	4.2 km

2020-09-15	Investigated the *SHULMAN M.* AMIS feature north-west of yesterday's traverse and surrounding LIDAR features which consisted of several small pits and trenches. Day was called before noon due to continued heavy rain.	4	226 m
2020-09-16	Traversed around the *CENTRAL NICOL GROUP* AMIS feature while ground-truthing LIDAR features in the immediate area. Minor veining was observed interestingly the few calcite veins found appeared to be all trending ~NE-SW with trace very fine-grained sulphides.	8	2.4 km
2020-09-17	Traversed just south of Highway 560 adjacent Everett Lake road to investigate AMIS and MDI features while ground-truthing LIDAR features. A second vein set of thicker veins (20 cm) was observed with a N-S trend half of which contained significant chalcopyrite. Up to 35%	13	1.5 km
2020-09-18	Investigated the *BYBERG* AMIS and MDI Ag occurrence while ground-truthing surrounding LIDAR features. A couple shafts were located along with several Co-bloom bearing grab samples from the accompanying muck piles. These shafts were just north of the contact with the Archean.	7	3.6 km
2020-09-21	Day spent doing reconnaissance for road and trail access to various parts of the Gowganda Transition Property. No traverses were conducted.	-	-
2020-09-22	Traverse south of Highway 560 just south of Leroy Lake investigating and ground-truthing LIDAR features in the morning before moving on to a property in the afternoon held by Battery Mineral Resources. Traverse was clipped to exclude distances covered and non Gowganda Transition property.	1	5.8 km

Table 2. Daily Log

3.5 TRAVERSES

Prospecting work on the Gowganda Transition Gold and Cobalt property involved traverses which focused on ground-truthing existing data. Traverses were designed to investigate known AMIS and MDI features while also ground-truthing observed LIDAR features which were interpreted as possible historic workings.

Traverse tracks were recorded using Garmin InReach GPS' and synced to the Garmin website using the InReach Sync software. Along with the traverses, the locations of samples taken, and any other points of interest were recorded using the Garmin and associated software and given a station number. The traverses are illustrated in Figure 5.

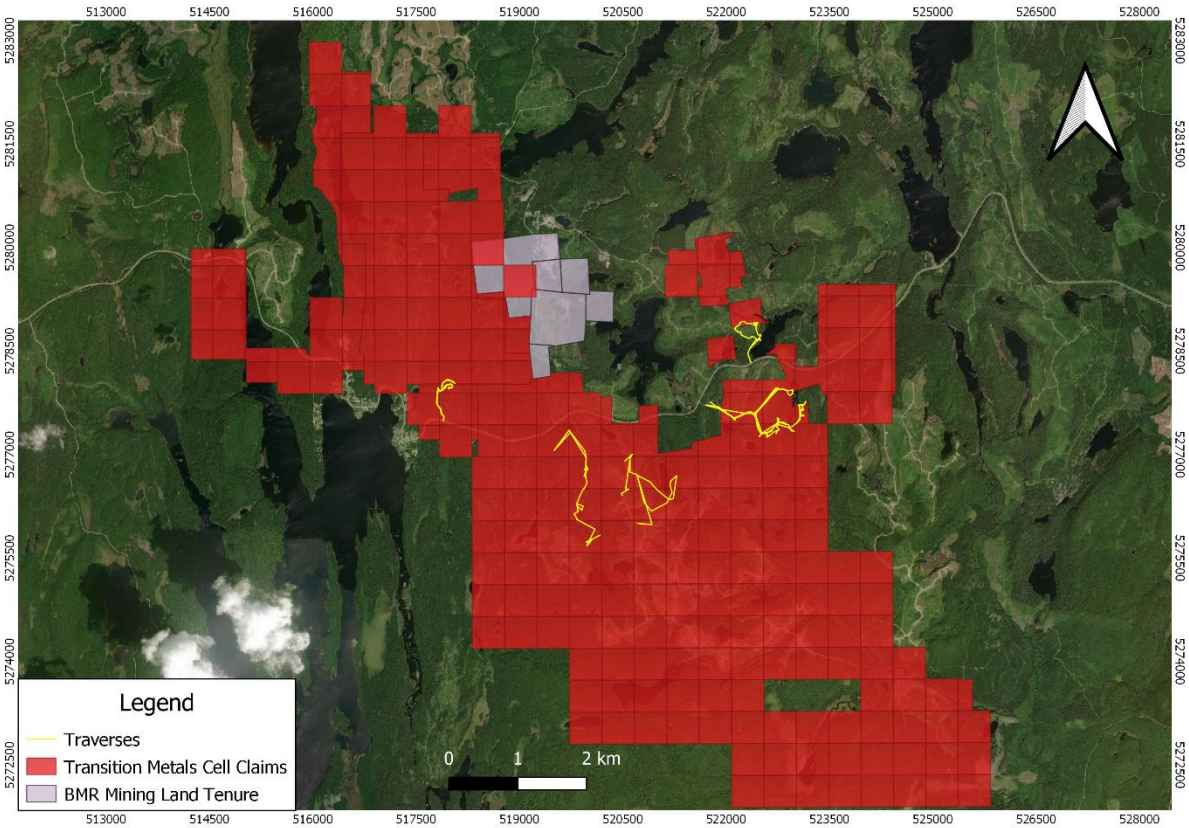

Figure 5. Map displaying traverses completed during the 2020 prospecting of the Gowganda Transition Gold and Cobalt Project.

4.0 RESULTS

4.1 PROSPECTING RESULTS

During the prospecting of the Gowganda Gold and Cobalt property throughout 2020, 47 grab samples were collected. Vein material and samples with disseminated sulphides were taken in-situ or from various historic muck piles. These samples were then sent to ALS Minerals in Sudbury for analysis. Sample locations and traverses are displayed in Figure 6 and all sample locations, details and descriptions are summarized in Tables 3 & 4.

The assay results were predominantly non-prospective for cobalt with levels ranging from 15 to 80 ppm. Samples R0151 and R0152 were the only samples taken that returned significant cobalt results at **4300 ppm and 1.5% Co with 28.5 and 16.8 ppm Ag** respectively. These samples were taken from muck at the BIG FOUR AMIS site.

Two samples R0688 and R0689 yielded 564 ppm and 196 ppm Co respectively. These samples were taken from the muck piles of two shafts approximately 650 m south west of the BYBERG AMIS site (#88265).

Surprisingly, several samples proximal to the SHULMAN, M. AMIS site (#88259) appear to correlate to a mineralized carbonate vein system with significant coarse grained, blebby chalcopyrite alongside elevated silver and gold values.

Samples R0658 and R0659 were taken from a pit and its muck pile just over 700 m to the south east. Sample R0658 (muck) ran **2.86% Cu, 2.56 ppm Ag and 1.19 ppm Au** while R0659 (vein in situ) ran **1.09 % Cu, .28 ppm Ag, 250 ppm Ni and 0.114 ppm Au**.

A second batch of samples, taken in situ, between 600 to 650 meters west of the SHULMAN, M. AMIS site and roughly 1200 meters directly north of the CENTRAL NICOL GROUP AMIS site (#81106) appear to be of a similar style. The chalcopyrite-bearing carbonate veins range from 40 to 120 mm exhibiting percent copper along with elevated silver and gold. Peak values from this cluster are **5.93% Cu, 6.59 ppm Ag and 0.365 ppm Au.**

Summarized assay results are displayed in Table 5. The Certificates of Analyses, which detail the full assay results are attached as Appendix 2.

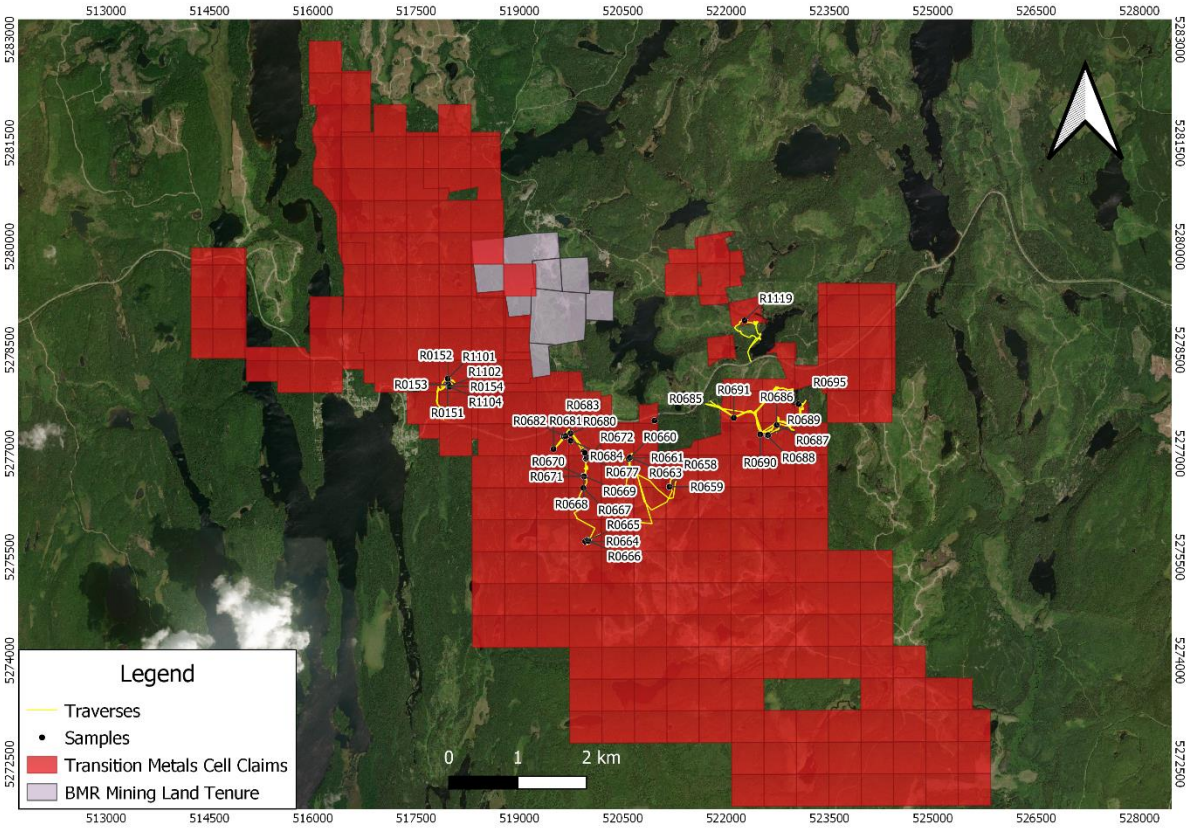

Figure 6. Map displaying traverses completed during the 2020 prospecting of the Gowganda Transition Gold and Cobalt Project with sample locations.

.

Sample	Easting	Northing	Rock Description
R0151	517952	5277999	Banded/spotted calcite vein with Co-bloom taken from muck
R0152	517962	5278015	Spotted calcite vein with Co-bloom taken from muck
R0153	517965	5278001	Chip sample of magnetic ultramafics
R0154	517980	5277969	Quartz carbonate vein with fine-grained sulphides from muck of open-cut
R1101	517958	5278085	Quartz vein banded with fine-grained sedimentary host
R1102	517973	5277967	Chip sample of diabase
R1104	517982	5277968	Oxidized pinkish red rusty and siliceous sediment or possible volcanic
R1119	522267	5278929	Coleroy outcrop, Quartz vein striking at 100, parallel to foliation and meanders along foliation.
R0658	521172	5276522	Carbonate vein in diabase from muck pile
R0659	521175	5276519	In situ carbonate vein in diabase
R0660	520586	5276923	Calcite vein in diabase from pavement outcrop
R0661	520604	5276941	Calcite vein in diabase [096/86]

R0662	520602	5276941	Sample along main fracture plain [225/86]
R0663	520600	5276943	Epidote veinlets in diabase from muck pile
R0664	519951	5275727	Calcite veinlets in pink siliceous matrix with very-fine-grained sulphides from muck pile
R0665	519988	5275748	Sample from muck pile with trace sulphides
R0666	520000	5275731	Siliceous pink and fine-grained sample with trace sulphides
R0667	519926	5276501	Carbonate vein (12 mm) in diabase [236/80]
R0668	519930	5276675	2-5 mm calcite vein in diabase [068/83]
R0669	519931	5276674	Vuggy carbonate vein (10 mm) in diabase from sub-crop
R0670	519936	5276667	Rusty boulder/sub-crop with vuggy veining and trace fine-grained sulphides near epidote veins
R0671	519934	5276669	Rusty boulder/sub-crop with 25 mm carbonate vein with black, lineated rill mineral rimmed with epidote and 2 mm speck of pale yellow sulphide
R0672	519960	5276921	Grey to white 40-50 mm quartz-carbonate vein traced for ~ 4m along outcrop with specks of chalcopyrite parallel to fractures in diabase
R0673	519961	5276921	Carbonate vein ~ 2 m north of R0672 with veinlets in diabase
R0674	519961	5276921	Parallel carbonate veinlets 4 m north of R0673 with minor epidote in diabase [200/88]
R0675	519965	5276928	Boulder sample, 50 mm carbonate vein with chlorite with no sulphides in diabase
R0676	519971	5276956	40-60 mm carbonate vein with 35% blobby chalcopyrite and malachite staining in diabase traced for ~7 m [182/75]
R0677	519972	5276950	Continuation of R0676 ~3 m to north with 15% coarse-grained chalcopyrite and malachite in diabase
R0678	519929	5277027	50 by 50 mm carbonate vein in diabase from muck pile with 2 mm specks of sulphides
R0679	519948	5277010	13 cm thick grey carbonate vein with 15% chalcopyrite [140/72]
R0680	519642	5277248	25 mm carbonate vein in diabase appears barren from muck pile
R0681	519492	5277066	20 mm carbonate vein with 10% blobby pale yellow sulphides in diabase
R0682	519666	5277294	Diabase with trace carbonate veinlets taken from muck pile
R0683	519740	5277294	Carbonate vein with 15% sulphides and fine-grained specular hematite in diabase [071/89]
R0684	519741	5277185	60 mm thick carbonate vein [170/82] with chalcopyrite stringers with malachite and 2 cm specular hematite band
R0685	520957	5277478	1-2 cm cross-cutting carbonate veins from trench muck pile with possible weathered out sulphides and fine-gained metallic silvery mineral
R0686	522733	5277413	Boulder with 2 cm grey vuggy carbonate vein in diabase
R0687	522733	5277413	Boulder with 40 mm carbonate vein with 2 mm aplite margins, chlorite and trace sulphides in diabase
R0688	522596	5277260	Co-bloom in diabase from shaft muck pile
R0689	522607	5277268	4 cm grey calcite vein with Co-bloom from shaft muck pile
R0690	522492	5277278	1 cm grey carbonate vein with parallel veinlets on either side over 5 cm in diabase
R0691	522109	5277517	6 cm rusted carbonate vein with up to 15% blobby chalcopyrite and pits (possible weathered out sulphides) in diabase
R0695	523049	5277717	Vuggy weathered carbonate vein with no sulphides from muck pile

Table 3. Sample coordinates and descriptions.

Station ID	Date	Easting	Northing	Samples	Field Notes
SWH20-030	2020-09-05	522267	5278929	R1119	Discontinuous qtz-vein/nodules appears to be foliation parallel in crenulated sediments/volcanics
MJR20-001	2020-09-14	521271	5276687	-	Trench, 0.5x0.5x12m, very overgrown. Moderately magnetic diabase, mg, equigranual, trench trending 082 or 262°.
MJR20-002	2020-09-14	521180	5276538	-	Ridge outcrop along lake, 2m high x 30m long, lichen covered. Mg, non to weakly magnetic diabase.
MJR20-003	2020-09-14	521176	5276524	R0658 R0659	Blasted trench at south end of MJR20-002, 3x1.5x2m. Grey, vuggy, carbonate vein material in muck pile with up to 35% mg cpy and malachite staining. Poor exposure of vein in the trench, 4 cm 5-15% cpy and malachite, difficult to get good structure measurements on the vein. Samples taken from muck pile and in situ.
MJR20-004	2020-09-14	521218	5276485	-	Trench, 2x3x5m, very overgrown, top of outcrop knob hill. Seems like it was trenched to try and see the vein extension from 003. Ground truthing LiDAR feature. Fg-mg, weak to moderately magnetic diabase. No veins or sulphides observed.
MJR20-005	2020-09-14	520550	5276484	-	Pavement outcrop, 3x2m. Mg-cg, weakly magnetic diabase.
MJR20-006	2020-09-14	520476	5276436	-	Outcrop ridge, looks like there was a small trench cut into the bottom. No veining observed. Mg to cg, non to weakly magnetic diabase.
MJR20-007	2020-09-15	520587	5276920	R0660	Pavement outcrop, 3x3m, near the Shulman M Amis feature. Mg diabase with 2cm calcite vein running along the the top at 048 or 228°. Tried to chisel out a sample (R0660).
MJR20-008	2020-09-15	520606	5276944	R0661 R0662 R0663	SHULMAN, M Amis/mdi feature (?). Described as 'clearly' visible pit with vertical walls on Geology Ontario, but that was not found. Outcrop ridge surrounding by logged areas, angular boulders alongside of hill could be the muck pile but they were covered by trees, moss, and dirt. No obvious veining or Co, Ag, or sulphide mineralization was observed. 2cm calcite vein was uncovered on the east side of the ridge, 096/68. Fractures trending parallel to the calcite vein in 007. Minor epidote veinlets observed. The mineralized vein described previously could have been all removed. Mg-cg, non to weakly magnetic diabase. Three samples taken (R0661-0663).

MJR20-009	2020-09-16	519963	5275729	R0664	Think this is the 'CENTRAL NICOL GROUP' Amis feature. Pile of angular boulders, 1x1m, overgrown with moss. Rusted, angular boulders, pink, siliceous, sample taken with 4mm calcite vein and trace to 3% vfg sulphides in matrix of siliceous material.
MJR20-010	2020-09-16	519959	5275734	-	Outcrop, 1x2m, just north of 010. Mg, strongly magnetic diabase, no muck pile material from 010 observed in outcrop.
MJR20-011	2020-09-16	519987	5275737	R0665	Trench, 1x0.5x2, very overgrown, full of debris. Mg, magnetic diabase with trace 2-3mm specks of pale yellow sulphides. Sample taken with sulphides.
MJR20-012	2020-09-16	520001	5275731	R0666	Overgrown outcrop, 0.5x0.5m. Pink, siliceous felsic rock with parallel epidote veinlets (10/10cm), cross-cut by black veinlets. Weathered, blocky, trace to 5% clusters of fg sulphides. Sample taken of sulphides in siliceous rock.
MJR20-013	2020-09-16	520085	5275911	-	Outcrop, 3m high x 8m along road x ~20m. Pink, granitic knob, porphyritic, white feldpsar, pink ksp, biotite, non-mag, massive.
MJR20-014	2020-09-16	519841	5276054	-	Pavement outcrop, 4x4m, siliceous, grey, blocky, no veining or mineralization observed. Likely Huronian sediments (conglomerate).
MJR20-015	2020-09-16	519822	5276069	-	Large outcrop along road, 10x10x18m, Coleman conglomerate, rounded granitic and milky quartz clasts from 2-20cm.
MJR20-016	2020-09-16	519793	5276123	-	Large pavement outcrop, rounded granitic clasts, milky qtz clasts, no veining observed.
MJR20-017	2020-09-16	519828	5276268	-	Large outcrop on west side of road. Fg to mg, non-mag diabase.
MJR20-018	2020-09-16	519910	5276257	-	Very large outcrop ridge, visible on satellite imagery. Mg, mod mag diabase. No veining/alteration/mineralization observed. Fractures x-cutting throughout, parallel ridges in landscape trending N<->S. Cgl on southwest side of ridge, but could not find contact.
MJR20-019	2020-09-16	519854	5276410	-	Pavement outcrop beside road, 2x4m. Siliceous, fg pink/grey, pink laminations.
MJR20-020	2020-09-16	519929	5276515	R0667	Outcrop along road, 6x5m. Mg, non to weakly magnetic diabase. Parallel 1-3 mm fractures with fg black fill material that 'pop out' of pavement outcrop (I think its lineated chlorite). Sample of 12mm carbonate vein parallel to the fractures (236/80), very hard to get sample.
MJR20-021	2020-09-16	519957	5276723	R0668 R0669 R0670 Ro671	Large outcrop. Mg, moderately magnetic diabase. Blocky, rubbly outcrop, fractures 204 to 220° strike /75 to 85 ° dip. South end of outcrop is very blocky and has rusted, weathered out rectangles/cubes of likely magnetite. This side also contains multiple

					calcite veins observed in situ and in blocks broken off outcrop ('in situ boulders'). Four samples taken: (1) 2-5mm calcite vein running for at least 3 meters along outcrop at 068/83, (2) 10mm vuggy carb vein from boulder, (3) rusty boulder with vuggy veining and trace fg sulphides, wavy/irregular vein, near epidote vein observed in outcrop, platy, lineated chlorite in vein, (4) 25mm carb vein with lineated black mineral fill and rimmed with epidote and a 2mm speck of pale yellow sulphide. Pale, creamy yellow weathering powder on this area of outcrop.
MJR20-022	2020-09-17	519963	5276910	R0672 R0673 R0674 R0675 R0676 R0677	Broken, rubbly, beside road. Mg, weakly magnetic, diabase with carbonate veins throughout, varying in thickness, undulating boundaries, change in strike within outcrop. 6 samples taken: (1) R0672=grey to white 40-50mm quartz-carb vein, traced for ~4m along outcrop, speck of cpy, 068/86, parallel to fractures, (2) R0673=carbonate vein ~2m north of R0672 with veinlets on either side, 080/84, bends towards R0672, no sulphides, (3) R0674=parallel carb veinlets 4m north of R0673, epidote, no sulphides, 200/88, (4)R0675=boulder sample, 50mm carb vein with chl, no sulphides observed, (5) R0676=40-60mmm carb vein with 35% blobby cpy, trace to 35% cpy in vein that you can trace along outcrop for ~7m, malachite staining, 182/75, (6)R0677= continuation of R0676 ~3m north, 15% cg cpy + malachite, vein appears to be barren at north side of outcrop.
MJR20-023	2020-09-17	519932	5277019	R0678 R0679	Large outcrop beside road, 6m tall. Mg, non to weakly magnetic diabase with carbonate vein running throughout outcrop and possible x-cutting carb veinlets, major fractures @ 200/81. Two samples taken: (1) R0678=boulder pile sample at top of outcrop, 'in-situ', but very overgrown, angular pile, sample is 50x50mm chunk of carbonate vein with 2mm sulphide specks, (2) R0679=13cm thick grey carbonate vein with 15% cpy, 140/72, lines up along strike with boulder pile sample and carbonate vein observed lower in outcrop at 519953E/5277006N. This vein appears to extended up outcrop from SE to NW.
MJR20-024	2020-09-17	519659	5277265	R0682	Shaft? Square hole in ground filled with water and overgrown. Non to weakly magnetic diabase, 1 sample taken R0682 of diabase with

					trace carbonate on one edge from muck pile.
MJR20-025	2020-09-17	519649	5277249	R0680	Shaft, 1x1m, full of water, overgrown. Non-mag diabase, 1 sample taken from muck pile of 25mm carb vein with no sulphides.
MJR20-026	2020-09-17	519517	5277090	-	Trench along NE<->SW outcrop ridge, found flagging tape labelled 'Clb9420'. Moderately, chl-rich, magnetic diabase with lineated chlorite.
MJR20-027	2020-09-17	519494	5277059	R0681	Shaft? Water-filled square hole in ground + very overgrown trench ~3m north of hole. Area looks to have several 0.5m deep, overgrown, debris-filled trenches. Carbonate vein uncovered with 10% pale yellow, blobby sulphides and siderite, trending 225 or 045°. Hard to see what is going on because of dirt. 1 sample taken of carb vein, R0681. Cannot trace vein or sulphide mineralization for more than 0.5m.
MJR20-028	2020-09-17	519738	5277323	R0683 R0684	Waypoint taken at north end of large outcrop ridge, running parallel to stream/swamp. Tracks walked to create polygon outline. Quick mapping walking along stream side and looking at western face of ridge. Non-mag, 'spotted chl' diabase. Two samples taken: (1) R0683=carb vein with 15% sulphides and fg speck-hem, 071/89, (2) R0684=60mm thick carb vein running along western edge of outcrop, 170/82 with cpy stringers and malachite and 2cm speck-hem band, vuggy, difficult to trace along outcrop for >1m because it is along the edge and breaking/weathering off.
MJR20-029	2020-09-17	519818	5277167	-	Rubbly, blocky boulder outcrop alongside of road. Mg, non to weakly magnetic diabase, calcite observed along edge of boulder but no in outcrops.
MJR20-030	2020-09-18	520952	5277472	R0685	Most westward MORRISON SILVER Amis feature, overgrown trench running ~NE-SW, 20x0.5x0.5m. Fg to mg weak to moderately magnetic diabase, no obvious veining or alteration in trenches. 3x1m deeper trench, full of water/debris at 520957E/5277478N/404m ± 6m, muck pile is overgrown. Sample taken from muck pile, R0685, with several x-cutting 1-2cm carbonate veins, minor rutting and possible weathered out sulphides and fg metallic silver mineral.
MJR20-031	2020-09-18	520774	5277462	-	Pavement outcrop/ridge beside creek off the hwy, 4x4m. Flagging tape over outcrop. Mg, non-mag diabase, 15mm carbonate vein running along top at 028<->208 in step pattern, offset ~20cm but fractures 305/79
MJR20-032	2020-09-18	522746	5277529	-	Very poor exposure. This is where the BYBERG mdi occurrence is plotted on Geology Ontario, but I think it is actually at MJR20-033. Area has

					minor trenching, all overgrown, poor exposure of outcrop along ridge. Mg, non-mag diabase, some granitic boulders. No veining observed.
MJR20-033	2020-09-18	522733	5277413	R0686 R0687	This is probably the BYBERG Ag MDI occurrence location, as opposed to MJR20-032, likely wrong location listed on GeologyOntario. Trenched area south of trail, poor exposure. Fg-mg, non-mag diabase, several boulders with x-cutting 1-2cm carbonate veins, some with aplite boarders. Two samples taken: (1) R0686=boulder with 2cm grey, vuggy carbonate vein in diabase, (2) R0687=boulder with 40mm carbonate vein with 2mm aplite boarder, chl, trace sulphides, siderite in diabase.
MJR20-034	2020-09-18	522739	5277339	-	Outcrop ridge, running N<->S, LiDAR feature pick, poor exposure, 0.5x0.5x15 trench with zero exposure running down slope NE<->SW. Mg, dark grey, mod to strong magnetic diabase. 8mmm carbonate veinlet ~100/75.
MJR20-035	2020-09-18	522607	5277268	R0688 R0689	Two shafts with trench in between, >6m deep with vertical walls, very hard to notice coming down slope, thick trees right up to vertical walls, we circled with flagging tape but use caution when approaching. Mg, non-mag diabase. Muck pile contains several boulders with carbonate veins at least 10cm thick and pink Co bloom observed in diabase and in veins, cannot see veins in situ in the shafts. Two samples taken: (1) R0688=Co bloom in diabase from western shaft muck pile boulder, (2) R0689=Co bloom in carb vein from eastern shaft muck pile, 4cm grey calcite vein.
MJR20-036	2020-09-18	522492	5277278	R0690	Shaft/pit, 2x2m, full of water, we circled with flagging tape, use caution. Mg, non-mag diabase, some boulders with >2cm carbonate vein in parallel sets, no Co bloom observed. 1 sample taken: (1) R0690=1cm grey carbonate vein with parallel veinlets on either side over 5cm, in diabase.
MJR20-037	2020-09-18	522417	5277560	-	Pavement outcrop beside fork in road/atv trail and ridge outcrop one east side. Mg diabase, no veins observed.
MJR20-038	2020-09-18	522109	5277517	R0691	Pavement outcrop beside rd. Transition sampled for base metals. Mg, non-mag diabase with several carbonate veins throughout, mostly running ~182<->012 along pavement outcrop, with smaller x-cutting veins. 1 sample taken: (1) R0691=6cm rusted carbonate vein, up to 15% blobby cpy, weathered out sulphide pits, old channel sample cut (probably transition).
MJR20-041	2020-09-22	523054	5277717	R0695	LiDAR feature, poor exposure trench, best exposure near lake, parallel to 039 and 40. Mg,

					non-mag diabase, looks like the trench was blasted along the vein. Chl-rich along fractures. 2cm very crumbly, weathered carbonate vein with lineated chlorite, 059/70, can't trace for more than 0.5 in outcrop, can't sample where exposed. 1 sample taken: R0695= muck pile sample of vuggy, weathered carbonate vein, no sulphides observed.
MJR20-042	2020-09-22	523107	5277644	-	BYBERG Ag as listed on AMIS features spreadsheet. I think this is in the wrong location. Large, poorly exposed outcrop, looks like a corduroy road was built over part of the outcrop. Mg, non-mag diabase with no obvious veining or alteration.
MJR20-043	2020-09-22	523126	5277757	-	LiDAR feature, large outcrop ridge, >20m long and 10m high. No man-made trenches but natural crevasses which the could look like trenches in LiDAR bare earth image. Blocky, non-mag diabase with no obvious veining/bloom/alteration.
MJR20-044	2020-09-22	522931	5277859	-	LiDAR features, very poorly exposure trenches. A long one >20x0.5x0.5m, running N<->S and at the northern edge a 3x1x1m trench running E<->W. Both full of debris and hard to walk to, would recommend looking at the rocks on the other side of the lake (<20m away). Diabase.

Table 4. Station Summary.

4.2 SAMPLE ASSAY RESULTS

During the 2020 Gowganda Transition prospecting and recon program, 46 of the samples collected were submitted to ALS Minerals for geochemical analysis. Table 4 is a simplified summary of the assay results. Certificates of Analyses which detail the full assay results are attached as Appendix 2.

Sample ID	Cobalt (ppm)	Silver (ppm)	Copper (ppm)	Copper (%)	Arsenic (ppm)	Nickel (ppm)	Gold (ppm)
R0151	**4300**	**28.5**	32.9		5930	403	-
R0152	**>10000**	**16.8**	44.7		>10000	166.5	-
R0153	66.3	0.43	146.5		72.2	16	-
R0154	370	**8.55**	2650		1690	14.2	-
R1101	4.8	0.14	15.2		3.1	9.4	.005
R1102	55.5	0.1	113		16.1	48	-
R1104	27.6	2.67	302		882	3.7	-
R1119	9.4	.12	76.2		17.4	12.8	.001
R0658	25.2	2.56	**>10000**	**2.86**	6	149.5	**1.19**
R0659	34.6	1.28	**>10000**	**1.09**	3.1	250	**0.114**
R0660	39.4	0.1	217		2.6	106.5	0.005
R0661	38	0.07	221		3.5	110.5	0.003
R0662	39.5	0.09	178.5		4.8	104.5	0.005

R0663	39.1	0.26	143		4.3	108	0.003
R0664	56.3	0.09	98.6		23.6	93	0.081
R0665	45.5	0.22	192		3.4	37.2	0.003
R0666	11.5	0.04	90.5		0.7	24.2	0.002
R0667	44.7	0.13	190		6.6	153	0.011
R0668	36.8	0.09	82.3		4.7	140.5	0.011
R0669	79.7	0.12	72		51.5	109.5	0.076
R0670	37.6	0.08	131.5		1.3	103	0.013
R0671	33.3	0.04	65.1		1.8	86.3	0.003
R0672	7.1	2.04	7680		3.9	22.4	0.006
R0673	15.1	0.06	60.8		1.6	69.8	0.005
R0674	29.2	0.09	282		1.6	132.5	0.003
R0675	16.7	0.2	446		0.7	35.9	0.003
R0676	16.4	6.59	**>10000**	**5.93**	8.4	17.3	0.037
R0677	10.3	4.62	**>10000**	**2.79**	7.9	18.2	0.017
R0678	30.5	1.66	6770		57.5	8.3	0.006
R0679	28.4	2.19	9830		10.7	19.6	**0.365**
R0680	23.4	0.06	86.7		1.3	115	0.005
R0681	25.8	0.17	1200		2.5	91.3	0.004
R0682	40.7	0.12	385		13.1	183	0.003
R0683	18.8	0.4	1560		4.4	30	0.015
R0684	8	1.35	6880		2.8	30.2	**0.125**
R0685	53	0.24	30.3		79.4	40.5	0.003
R0686	67.1	0.09	40		139	160.5	0.004
R0687	42.5	0.2	1130		171.5	92.4	0.002
R0688	**564**	0.55	25.2		587	76.2	0.003
R0689	196	0.16	50.1		322	63.4	0.003
R0690	33.4	0.31	357		5	113	0.001
R0691	62	4.55	1010		142	19.4	0.002
R0695	23	0.24	70.9		1.9	66.3	0.002

Table 5. Summarized sample assay results from the Gowganda Gold and Cobalt project.

4.3 RECOMMENDATIONS

Based on the prospecting work/ results from 2019 and the fall of 2020, paired with the results from the detailed IP survey, the historic Big Four Showing is considered a high priority for additional follow up work. It is recommended that mechanical stripping of the pits surrounding the shaft be done to better expose the historic trenches to uncover and map any potentially mineralized structures.

Stripping of the highly oxidized outcrop and historic pit approximately 140 meters north of the shaft as a follow up to an anomalous gold assay of 1.15 g/t obtained from this outcrop during the 2019 field work. As the entire outcrop is highly gossanous, a channel sampling program is also highly recommended. After mapping structures unearthed by the stripping program these targets can be better constrained and should be drill tested.

Although the cobalt results were relatively low, additional work is recommended at the

BYBERG AMIS site and the surrounding historical workings. A review of available data in the MNDM assessment files and other reports, as well as field mapping of features and outcrops surrounding the shaft may help in providing background structural data for the mineralization.

Follow-up mapping of the area surrounding the SHULMAN, M. AMIS site is also recommended. A significant number of the veins observed here were found to be in situ and returned elevated Cu, Ag and Au values. Additional mapping of the features and structures in the immediate vicinity of the shaft area would be highly valuable in adding some geological understanding and context to the mineralized veins observed.

Anomalous Au values were returned at Big Four and Shulman suggesting that the area may be slightly enriched with background gold. This observation is not recorded in historic assessment work files, therefore a literature search pertaining to gold in these vein systems and the area in general, may prove beneficial. This could be followed by additional detailed mapping and sampling around the showings. Included in the literature search would be a review of the available geophysical data to locate possible anomalies in the underlying basement rocks that may infer a source for the gold and copper at depth.

6.0 REFERENCES

Averill, S.A., Huneault, R.G., Hozian, D.J., Michaud M.D.J. 2012: Determination of the Relationship between Sedimentology, Granulometry, Silver Grade and Gravity-Recoverable Silver in the Gowganda Tailings from High-Quality Samples Obtained by Rotasonic Drilling; dated October 2012.

Benjelloen, R., 1968. Report of a geochemical survey on the property of Gowganda Silver Mines Limited, Gowganda Silver Area, Ontario, dated June 26, 1968; Ministry of Northern Development, Mines and Forestry, assessment file AFRI#41P10NE8429.

Collins, J.G. 2010. Report of Physical Work Haultain Township, Larder Lake Mining; Ministry of Northern Development, Mines and Forestry, assessment file, Work Report W1080.02552.

Collins, J.G. and Hart, T.R. 2011. Assessment Report on the Phase 3 Channel Sampling and Diamond Drilling: Haultain Property Haultain and Nicol Townships - Gowganda, Ontario (NTS 41P10); Prepared for Transition Metals Corporation; January 7th, 2011; Ministry of Northern Development, Mines and Forestry, assessment file 46

Flank, S., 2017. 2016 Report of Physical Work on the Haultain Project, Haultain, Nicol, Van Hise, and Milner townships, Ontario; dated February 7th, 2017; Ministry of Northern Development, Mines and Forestry, assessment file; 22 p

Gamble, A.P.D. 2010. 2010 Diamond Drilling Exploration Program, Diamond Drill Logs; Nicol Gold Property, Northstar Gold Corp., Nicol Township, Larder Lake Mining Division NTS 41P/10; dated August 14, 2010; Ministry of Northern Development, Mines and Forestry, assessment file 2.45944; 19 p.102 p.

Hart, T.R. and Burden, S.J. 2018: 2017 Diamond Drilling Induced Polarization Survey and Prospecting Program in Haultain, Nicol, Milner, Van Hise and Lawson Townships: Gowganda, Ontario; dated December 31, 2018; Ministry of Northern Development, Mines and Forestry , assessment file; 59 p.

Hart, T.R., 2015. Report of Physical Work on the Haultain Project, Orphan Claim, Nicol Township, Ontario, NTS 41P10; dated October 29, 2015 Ministry of Northern Development, Mines and Forestry, assessment file; 14 p.

Hart, T.R., 2015. Report of Physical Work on the Haultain Project, Keyhole Claims, Haultain and Nicol townships, Ontario, NTS 41P10; dated October 28, 2014; Ministry of Northern Development, Mines and Forestry, assessment file; 19 p.

Hart, T.R., 2013. Report of Physical Work on the Haultain Project – Keyhole Claims, Haultain and Nicol Townships, Ontario; NTS: 41P10; dated November 12, 2013; Work Report Number W1380.02743.

Hart, T.R. 2011. 43-101F1 Technical Report on the Haultain Property Haultain and Nicol Townships - Gowganda, Ontario (NTS 41P10); prepared for Transition Metals Corporation; dated January 13th, 2011

Kuuskman, M. and Hart, T.R. 2012. Report of Physical Work on the Nicol and Lawson Project, Nicol and Lawson townships, Ontario, NTS 41P10; dated November 2nd, 2012; Ministry of Northern Development, Mines and Forestry, assessment file; 30 p.

Kuuskman, M. and Hart, T.R. 2012. 2011 Drill Program in Haultain and Nicol townships, Gowganda Ontario; Larder Lake Division, NTS 41P10; dated May 17, 2012; Ministry of Northern Development, Mines and Forestry, assessment file; 27 p

Kuuskman, M. and Hart, T.R. 2012. 2011 Mapping Program in Haultain and Nicol townships, Gowganda Ontario; Larder Lake Division, NTS 41P10; dated April 19, 2012; Ministry of Northern Development, Mines and Forestry, assessment file; 70 p

Moore, E.S. 1965. Geology of the Miller Lake Portion of the Gowganda Silver Area: Ontario Department of Mines, Annual Report 64, part 5 with Map 2150, scale 1:31 680.

McIlwaine, W.H. 1978. Geology of the Gowganda Lake – Miller Lake Silver Area; Ontario Geological Survey, Geological Report 175, 185 p.

Ministry of Aboriginal Affairs, Ontario 2011. Land Claims > Temagami Land Claims > About the Temagami Land Claims; http://www.aboriginalaffairs.gov.on.ca/english/negotiate/temagami/about.asp#history

Ploeger, F. 2020. Grass Roots Prospecting, Structural Geology Review and LiDAR Imagery Report on the Gowganda Gold and Cobalt Property, Van Hise, Haultain, Milner, Nicol and Lawson Township, Larder Lake Mining Division, Ontario, Canada. Battery Mineral Resources Corp., Assessment File.

Terraquest, 1997. Report on a High Sensitivity Magnetic and Spectrometer Airborne Survey; Block A – Gowganda Area; Larder Lake Mining Division, Northern Ontario, for Lake Superior Resources Ltd. date December 10, 1998; Ministry of Northern Development, Mines and Forestry, assessment file AFRI# 41P15SE2002.

Thoday, G.P. 1961. Caesar Minerals Limited, Nicol-Haultain Townships Ontario; dated June 19, 1961; Ministry of Northern Development, Mines and Forestry, assessment file Kirkland Lake Resident Geologists Office, number CO1665.

Swain, S. 2009. Mechanical Stripping/Prospecting 2009, Haultain/Nicol Twp., Larder Lake Div., Claim 1248799.

7.0 QUALIFICATIONS

CERTIFICATE OF QUALIFICATION AND CONSENT

I, Peter James Doyle of the city of Richmond Hill, Province of Ontario, do hereby certify:

1) That I am an Exploration Geologist and reside at 79 Naughton Drive, Richmond Hill Ontario, L4C8B2.

2) That I graduated from Laurentian University at Sudbury, Ontario with an Honours Bachelor of Science degree in 1980.

3) That I am a **Fellow in good standing of the Australian Institute of Mining & Metallurgy (AUSIMM # 208850) as well as a member in good standing of Geological Association of Canada (GAC F0146); Canadian Institute of Mining & Metallurgy (CIMM # 91602); Prospectors & Developers Association of Canada (PDAC # 707); Society for Geology Applied to Mineral Deposits (SGA# 1333-08) and Society of Economic Geologists (SEG # 216720).**

4) That I have practiced my profession in various roles as a Mineral Exploration Geologist, Exploration Manager and Vice President of Exploration for a period of about 39 years principally within Canada & Australia as well as globally in United States of America, Mexico, Indonesia, China, Mongolia, Brazil, Argentina and Guyana.

5) This document is based on information various public documents and my personal observations during visits to the property during the exploration program.

Although the information supplied to me is believed to be accurate and all reasonable care has been taken in the completion of this report, I hereby disclaim any and all liability arising out of its use and circulation. While I stand behind my interpretations, I cannot guarantee the accuracy of the source information and the use of this report or any part thereof shall be at the user's sole risk.

6) I am currently employed full time as Exploration Manager – Canada for Battery Mineral Resources Limited and was directly involved in the planning and execution of the exploration program documented in this report.

7) *My written permission is required for the release of any summary or excerpt.*

_____

Peter J. Doyle Richmond Hill, Ontario, January 11, 2021

CERTIFICATE OF QUALIFICATION AND CONSENT

I, Frank Rainer Ploeger of the town of Virginiatown, Province of Ontario, do hereby certify:

1) That I am a Consulting Geologist and reside at 21 Waite Avenue, Virginiatown, Ontario, P0K 1X0.

2) That I graduated from Queen's University at Kingston, Ontario with a Bachelor of Applied Science degree in 1973; and, that I completed 2 years of an MSc program at McMaster University in Hamilton, Ontario (1980- 1982).

3) That I am a **member in good standing of the Association of Geoscientists of Ontario (#479), the Association of Professional Engineers and Geoscientists of Saskatchewan (#10852, non- practicing), the Geological Association of Canada, the Prospectors and Developers Association, and the Northern Prospectors Association**. I have received a temporary permit (#2153) to practice in Quebec from the Ordre des geologues du Quebec pending acceptance by the Office Quebequois de la Langue Francaise (OQLF).

4) That I have practiced my profession as a mineral exploration and mine geologist for a period of about 45 years.

5) This document is based on information various public documents and my personal observations during several visits to the property.

Although the information supplied to me is believed to be accurate and all reasonable care has been taken in the completion of this report, I hereby disclaim any and all liability arising out of its use and circulation. While I stand behind my interpretations, I cannot guarantee the accuracy of the source information and the use of this report or any part thereof shall be at the user's sole risk

6) I have no interest, either directly or indirectly, in the subject property or client company.

7) *My written permission is required for the release of any summary or excerpt.*

Frank R. Ploeger Virginiatown, Ontario, January 11, 2021

8.0 INSTRUMENT SPECIFICATIONS

GARMIN INREACH EXPLORER+

- *Specifications obtained from www.garmin.com*

General	
Physical dimensions	2.7" x 6.5" x 1.5" (6.8 x 16.4 x 3.8 cm) with keypad and SOS door bump
Display size	1.4"W x 1.9"H (3.5 x 4.7 cm); 2.31" diag (5.9 cm)
Display resolution	200 x 265 pixels
Display type	transflective color TFT
Weight	7.5 oz (213.0 g)
Battery	Rechargeable internal lithium ion
Battery life	Up to 100 hours at 10-minute tracking mode (default); up to 75 hours at 10-minute tracking with 1-second logging; up to 30 days at the 30-minute interval power save mode; and up to 3 years when powered off

Water rating	IPX7
Memory/History	2 GB
High-sensitivity receiver	
Interface	USB

Maps & Memory	
Preloaded maps	yes. The North America SKU of the inReach Explorer+ comes preloaded with a 1:24k map of Garmin Yarmouth (Former DeLorme) North America data of the U.S. and Canada. Mexico also is included at a 1:125k scale (derived from Garmin Yarmouth's Digital Atlas of the Earth).
Ability to add maps	
Waypoints/favorites/locations	500
Routes	20

Sensors	
Barometric altimeter	
Compass	Yes (tilt-compensated 3-axis)

Outdoor Recreation Features	
Camera	no

Additional	
Additional	• Wireless compatible: yes (Bluetooth®) • Trigger an interactive SOS with 24/7 search and rescue monitoring center: yes • Send and receive text messages to SMS and email: yes • Send and receive messages with other inReach users, exchange locations: yes • Track and share location with friends and family on web-based MapShare® portal: yes • Request weather forecasts for current location and planned destination: yes • Virtual keyboard for custom text messaging: yes • Send waypoints to MapShare portal during trip: yes • Send route selection to MapShare portal for friends and family to see progress: yes

9.0 APPENDIX

Appendix 1: Mining Claim Cells List
Appendix 2: Certificates of Analyses

Tenure ID	Reference Number	Project	Cell ID(s)	Tenure Type	Tenure Status	Anniversary Date	Due Date	Holder	Area (ha)	Township / Area	Work Required	Work Applied	Available Consultation Reserve	Available Exploration Reserve	Total Approved Reserve
101453	4	Gowganda	41P10K397	SCMC	Active	2022-10-23	2022-10-23	(100) TRANSITION METALS CORP.	21.75	HAULTAIN,	$400	$ -	$ -	$38,837	$38,837
101454	5	Gowganda	41P10K396	BCMC	Active	2022-10-23	2022-10-23	(100) TRANSITION METALS CORP.	5.88	HAULTAIN,	$200	$ -	$ -	$44,390	$44,390
101545	6	Gowganda	41P10G021	BCMC	Active	2020-12-15	2020-12-15	(100) TRANSITION METALS CORP.	12.27	NICOL	$200	$400	$ -	$2,567	$2,567
101601	10	Gowganda	41P10K315	BCMC	Active	2021-07-13	2021-07-13	(100) TRANSITION METALS CORP.	17.5	HAULTAIN	$200	$400	$ -	$ -	$ -
101795	12	Gowganda	41P10J381	SCMC	Active	2020-12-15	2020-12-15	(100) TRANSITION METALS CORP.	21.75	HAULTAIN,	$200	$400	$ -	$1,053	$1,053
102422	14	Gowganda	41P10G150	SCMC	Active	2020-12-15	2020-12-15	(100) TRANSITION METALS CORP.	21.76	NICOL	$400	$400	$ -	$ -	$ -
105006	27	Gowganda	41P10F060	BCMC	Active	2021-06-04	2021-06-04	(100) TRANSITION METALS CORP.	1.2	NICOL	$200	$200	$ -	$771	$771
106953	33	Gowganda	41P10G205	SCMC	Active	2022-04-10	2022-04-10	(100) TRANSITION METALS CORP.	21.76	NICOL	$400	$1,200	$ -	$ -	$ -
106954	34	Gowganda	41P10G204	SCMC	Active	2022-04-10	2022-04-10	(100) TRANSITION METALS CORP.	21.76	NICOL	$400	$1,200	$ -	$ -	$ -
108608	40	Gowganda	41P10G041	BCMC	Active	2023-10-22	2023-10-22	(100) TRANSITION METALS CORP.	13.37	NICOL	$200	$ -	$ -	$10,737	$10,737
108609	41	Gowganda	41P10F060	BCMC	Active	2023-10-22	2023-10-22	(100) TRANSITION METALS CORP.	15.58	NICOL	$200	$ -	$ -	$10,736	$10,736
108672	42	Gowganda	41P10J386	SCMC	Active	2021-11-15	2021-11-15	(100) TRANSITION METALS CORP.	21.75	HAULTAIN,	$200	$600	$ -	$ -	$ -
109960	47	Gowganda	41P10G172	SCMC	Active	2020-12-15	2020-12-15	(100) TRANSITION METALS CORP.	21.76	NICOL	$400	$400	$ -	$ -	$ -
109961	48	Gowganda	41P10G211	SCMC	Active	2020-12-15	2020-12-15	(100) TRANSITION METALS CORP.	21.76	NICOL	$400	$800	$ -	$ -	$ -
110460	49	Gowganda	41P10K392	SCMC	Active	2021-02-18	2021-02-18	(100) TRANSITION METALS CORP.	21.75	MILNER,VA	$400	$800	$ -	$ -	$ -
110461	50	Gowganda	41P10F033	BCMC	Active	2021-02-18	2021-02-18	(100) TRANSITION METALS CORP.	9.59	MILNER	$200	$400	$ -	$ -	$ -
111337	56	Gowganda	41P10G313	SCMC	Active	2020-12-15	2020-12-15	(100) TRANSITION METALS CORP.	21.77	NICOL	$400	$800	$ -	$ -	$ -
111801	60	Gowganda	41P10K298	BCMC	Active	2020-12-15	2020-12-15	(100) TRANSITION METALS CORP.	1.43	HAULTAIN	$200	$400	$ -	$437	$437
112031	61	Gowganda	41P10G207	SCMC	Active	2022-04-10	2022-04-10	(100) TRANSITION METALS CORP.	21.76	NICOL	$400	$1,200	$ -	$ -	$ -
113317	80	Gowganda	41P10G050	BCMC	Active	2021-12-15	2021-12-15	(100) TRANSITION METALS CORP.	15.99	NICOL	$200	$600	$ -	$3,063	$3,063
114216	84	Gowganda	41P10G051	SCMC	Active	2020-12-15	2020-12-15	(100) TRANSITION METALS CORP.	21.75	NICOL	$400	$800	$ -	$ -	$ -
114383	86	Gowganda	41P10G248	SCMC	Active	2020-12-15	2020-12-15	(100) TRANSITION METALS CORP.	21.77	NICOL	$400	$800	$ -	$ -	$ -
114384	87	Gowganda	41P10G266	SCMC	Active	2020-12-15	2020-12-15	(100) TRANSITION METALS CORP.	21.77	NICOL	$400	$400	$ -	$ -	$ -
116203	93	Gowganda	41P10F039	SCMC	Active	2023-10-22	2023-10-22	(100) TRANSITION METALS CORP.	21.75	NICOL	$400	$ -	$ -	$3,435	$3,435
116781	96	Gowganda	41P10K378	SCMC	Active	2023-10-08	2023-10-08	(100) TRANSITION METALS CORP.	21.74	HAULTAIN	$400	$ -	$ -	$149,231	$149,231
116865	97	Gowganda	41P10G001	BCMC	Active	2020-12-15	2020-12-15	(100) TRANSITION METALS CORP.	6.79	NICOL	$200	$400	$ -	$1,411	$1,411
121062	126	Gowganda	41P10K399	SCMC	Active	2023-06-29	2023-06-29	(100) TRANSITION METALS CORP.	21.75	HAULTAIN,	$200	$ -	$ -	$42,565	$42,565
121625	127	Gowganda	41P10G265	SCMC	Active	2020-12-15	2020-12-15	(100) TRANSITION METALS CORP.	21.77	NICOL	$400	$400	$ -	$ -	$ -
122727	136	Gowganda	41P10G290	SCMC	Active	2020-12-15	2020-12-15	(100) TRANSITION METALS CORP.	21.77	NICOL	$400	$800	$ -	$ -	$ -
123872	150	Gowganda	41P10G143	SCMC	Active	2022-04-10	2022-04-10	(100) TRANSITION METALS CORP.	21.76	NICOL	$400	$1,200	$ -	$ -	$ -
124357	154	Gowganda	41P10K373	BCMC	Active	2021-02-18	2021-02-18	(100) TRANSITION METALS CORP.	0.46	VAN HISE	$200	$400	$ -	$ -	$ -
124358	155	Gowganda	41P10K393	BCMC	Active	2021-02-18	2021-02-18	(100) TRANSITION METALS CORP.	0.82	MILNER,VA	$200	$400	$ -	$ -	$ -
128000	166	Gowganda	41P10G061	SCMC	Active	2021-07-13	2021-07-13	(100) TRANSITION METALS CORP.	21.75	NICOL	$400	$800	$ -	$2,336	$2,336
128001	167	Gowganda	41P10G083	SCMC	Active	2021-07-13	2021-07-13	(100) TRANSITION METALS CORP.	21.75	NICOL	$400	$800	$ -	$ -	$ -
131409	178	Gowganda	41P10K376	BCMC	Active	2021-10-22	2021-10-22	(100) TRANSITION METALS CORP.	10.87	HAULTAIN	$200	$400	$ -	$36,080	$36,080
131900	182	Gowganda	41P10G246	SCMC	Active	2020-12-15	2020-12-15	(100) TRANSITION METALS CORP.	21.77	NICOL	$400	$800	$ -	$ -	$ -
133025	187	Gowganda	41P10G263	SCMC	Active	2020-12-15	2020-12-15	(100) TRANSITION METALS CORP.	21.77	NICOL	$400	$400	$ -	$ -	$ -
133212	189	Gowganda	41P10G275	SCMC	Active	2020-12-15	2020-12-15	(100) TRANSITION METALS CORP.	21.77	LAWSON,N	$400	$800	$ -	$ -	$ -
133213	190	Gowganda	41P10G294	SCMC	Active	2020-12-15	2020-12-15	(100) TRANSITION METALS CORP.	21.77	NICOL	$400	$800	$ -	$ -	$ -
133622	191	Gowganda	41P10J388	BCMC	Active	2021-11-15	2021-11-15	(100) TRANSITION METALS CORP.	6.33	HAULTAIN,	$200	$600	$ -	$ -	$ -
134529	197	Gowganda	41P10G227	SCMC	Active	2022-04-10	2022-04-10	(100) TRANSITION METALS CORP.	21.77	NICOL	$400	$1,200	$ -	$ -	$ -
135340	203	Gowganda	41P10G182	SCMC	Active	2020-12-15	2020-12-15	(100) TRANSITION METALS CORP.	21.76	NICOL	$400	$800	$ -	$ -	$ -
139679	218	Gowganda	41P10G187	SCMC	Active	2021-04-10	2021-04-10	(100) TRANSITION METALS CORP.	21.76	NICOL	$400	$800	$ -	$ -	$ -
139969	221	Gowganda	41P10G063	SCMC	Active	2021-07-13	2021-07-13	(100) TRANSITION METALS CORP.	21.75	NICOL	$200	$400	$ -	$410	$410
143162	237	Gowganda	41P10G043	BCMC	Active	2021-07-13	2021-07-13	(100) TRANSITION METALS CORP.	5.87	NICOL	$200	$400	$ -	$ -	$ -
144693	244	Gowganda	41P10K340	BCMC	Active	2020-12-15	2020-12-15	(100) TRANSITION METALS CORP.	18.38	HAULTAIN	$200	$400	$ -	$941	$941
144694	245	Gowganda	41P10K380	SCMC	Active	2020-12-15	2020-12-15	(100) TRANSITION METALS CORP.	21.74	HAULTAIN	$200	$400	$ -	$941	$941
145223	252	Gowganda	41P10K375	BCMC	Active	2023-10-08	2023-10-08	(100) TRANSITION METALS CORP.	0.43	HAULTAIN	$200	$ -	$ -	$2,733	$2,733
145693	255	Gowganda	41P10K255	SCMC	Active	2020-12-15	2020-12-15	(100) TRANSITION METALS CORP.	21.73	HAULTAIN	$400	$600	$ -	$471	$471
147290	260	Gowganda	41P10J391	BCMC	Active	2020-12-15	2020-12-15	(100) TRANSITION METALS CORP.	7.84	HAULTAIN,	$200	$400	$ -	$ -	$ -
147291	261	Gowganda	41P10G010	BCMC	Active	2020-12-15	2020-12-15	(100) TRANSITION METALS CORP.	5.88	NICOL	$200	$400	$ -	$ -	$ -
150184	281	Gowganda	41P10G270	SCMC	Active	2020-12-15	2020-12-15	(100) TRANSITION METALS CORP.	21.77	NICOL	$400	$800	$ -	$ -	$ -
150502	283	Gowganda	41P10G048	BCMC	Active	2021-07-13	2021-07-13	(100) TRANSITION METALS CORP.	8.31	NICOL	$200	$400	$ -	$ -	$ -
151753	289	Gowganda	41P10G121	SCMC	Active	2021-07-13	2021-07-13	(100) TRANSITION METALS CORP.	21.76	NICOL	$400	$800	$ -	$1,107	$1,107
151913	290	Gowganda	41P10K338	BCMC	Active	2020-12-15	2020-12-15	(100) TRANSITION METALS CORP.	6.41	HAULTAIN	$200	$400	$ -	$437	$437
154516	301	Gowganda	41P10G102	SCMC	Active	2021-07-13	2021-07-13	(100) TRANSITION METALS CORP.	21.76	NICOL	$400	$800	$ -	$ -	$ -
156388	317	Gowganda	41P10G110	SCMC	Active	2021-07-13	2021-07-13	(100) TRANSITION METALS CORP.	21.76	NICOL	$400	$600	$ -	$ -	$ -
156389	318	Gowganda	41P10G107	SCMC	Active	2021-07-13	2021-07-13	(100) TRANSITION METALS CORP.	21.76	NICOL	$400	$800	$ -	$ -	$ -
156437	320	Gowganda	41P10F013	BCMC	Active	2021-02-18	2021-02-18	(100) TRANSITION METALS CORP.	0.76	MILNER	$200	$400	$ -	$ -	$ -
158519	337	Gowganda	41P10G189	SCMC	Active	2020-12-15	2020-12-15	(100) TRANSITION METALS CORP.	21.76	NICOL	$400	$800	$ -	$12,284	$12,284
158520	338	Gowganda	41P10G210	SCMC	Active	2020-12-15	2020-12-15	(100) TRANSITION METALS CORP.	21.76	NICOL	$400	$800	$ -	$ -	$ -
158521	339	Gowganda	41P10G228	SCMC	Active	2021-04-10	2021-04-10	(100) TRANSITION METALS CORP.	21.77	NICOL	$400	$800	$ -	$ -	$ -
159824	347	Gowganda	41P10F054	SCMC	Active	2021-02-18	2021-02-18	(100) TRANSITION METALS CORP.	21.75	MILNER,NI	$400	$800	$ -	$ -	$ -
161342	351	Gowganda	41P10G013	BCMC	Active	2020-12-15	2020-12-15	(100) TRANSITION METALS CORP.	2.49	NICOL	$200	$400	$ -	$ -	$ -
161819	355	Gowganda	41P10G065	BCMC	Active	2021-07-13	2021-07-13	(100) TRANSITION METALS CORP.	7.65	NICOL	$200	$400	$ -	$7,209	$7,209
161820	356	Gowganda	41P10G105	SCMC	Active	2021-07-13	2021-07-13	(100) TRANSITION METALS CORP.	21.76	NICOL	$400	$800	$ -	$ -	$ -
162472	362	Gowganda	41P10G170	SCMC	Active	2020-12-15	2020-12-15	(100) TRANSITION METALS CORP.	21.76	NICOL	$400	$600	$ -	$ -	$ -
162610	366	Gowganda	41P10F080	BCMC	Active	2021-06-04	2021-06-04	(100) TRANSITION METALS CORP.	4.2	NICOL	$200	$200	$ -	$2,312	$2,312
163966	373	Gowganda	41P10F015	SCMC	Active	2021-10-22	2021-10-22	(100) TRANSITION METALS CORP.	21.75	NICOL	$200	$400	$ -	$838	$838
163967	374	Gowganda	41P10F055	SCMC	Active	2021-10-22	2021-10-22	(100) TRANSITION METALS CORP.	21.75	NICOL	$200	$400	$ -	$838	$838
166158	381	Gowganda	41P10J390	BCMC	Active	2020-12-15	2020-12-15	(100) TRANSITION METALS CORP.	2.12	HAULTAIN,	$200	$400	$ -	$ -	$ -
166225	382	Gowganda	41P10F019	SCMC	Active	2023-06-29	2023-06-29	(100) TRANSITION METALS CORP.	21.75	NICOL	$400	$ -	$ -	$36,525	$36,525
166659	385	Gowganda	41P10G053	BCMC	Active	2020-12-15	2020-12-15	(100) TRANSITION METALS CORP.	2.31	NICOL	$200	$400	$ -	$ -	$ -
166660	386	Gowganda	41P10G052	SCMC	Active	2020-12-15	2020-12-15	(100) TRANSITION METALS CORP.	21.75	NICOL	$400	$800	$ -	$ -	$ -
168377	401	Gowganda	41P10G162	SCMC	Active	2020-12-15	2020-12-15	(100) TRANSITION METALS CORP.	21.76	NICOL	$400	$800	$ -	$ -	$ -
168378	402	Gowganda	41P10G181	SCMC	Active	2020-12-15	2020-12-15	(100) TRANSITION METALS CORP.	21.76	NICOL	$400	$800	$ -	$ -	$ -
168379	403	Gowganda	41P10G201	SCMC	Active	2020-12-15	2020-12-15	(100) TRANSITION METALS CORP.	21.76	NICOL	$400	$600	$ -	$ -	$ -
168675	404	Gowganda	41P10G089	SCMC	Active	2021-07-13	2021-07-13	(100) TRANSITION METALS CORP.	21.75	NICOL	$400	$800	$ -	$2,965	$2,965
168945	405	Gowganda	41P10K359	SCMC	Active	2021-10-23	2021-10-23	(100) TRANSITION METALS CORP.	21.74	HAULTAIN	$200	$200	$ -	$1,811	$1,811
168946	406	Gowganda	41P10K358	SCMC	Active	2023-10-08	2023-10-08	(100) TRANSITION METALS CORP.	21.74	HAULTAIN	$400	$ -	$ -	$4,503	$4,503
172977	436	Gowganda	41P10G192	SCMC	Active	2020-12-15	2020-12-15	(100) TRANSITION METALS CORP.	21.76	NICOL	$400	$800	$ -	$ -	$ -
174284	445	Gowganda	41P10K256	BCMC	Active	2020-12-15	2020-12-15	(100) TRANSITION METALS CORP.	1.2	HAULTAIN	$200	$400	$ -	$471	$471
174285	446	Gowganda	41P10K275	SCMC	Active	2020-12-15	2020-12-15	(100) TRANSITION METALS CORP.	21.73	HAULTAIN	$200	$400	$ -	$471	$471
174668	448	Gowganda	41P10G081	SCMC	Active	2021-07-13	2021-07-13	(100) TRANSITION METALS CORP.	21.75	NICOL	$400	$800	$ -	$642	$642

175313	452	Gowganda	41P10F098	BCMC	Active	2021-06-04	2021-06-04	(100) TRANSITION METALS CORP.	6.16	NICOL	$200	$200	$ -	$771	$771
175665	455	Gowganda	41P10K319	SCMC	Active	2020-12-15	2020-12-15	(100) TRANSITION METALS CORP.	21.74	HAULTAIN	$400	$800	$ -	$437	$437
175843	456	Gowganda	41P10G106	SCMC	Active	2021-07-13	2021-07-13	(100) TRANSITION METALS CORP.	21.76	NICOL	$400	$800	$ -	$8,934	$8,934
175844	457	Gowganda	41P10G128	SCMC	Active	2020-12-15	2020-12-15	(100) TRANSITION METALS CORP.	21.76	NICOL	$400	$800	$ -	$ -	$ -
175845	458	Gowganda	41P10G168	SCMC	Active	2021-04-10	2021-04-10	(100) TRANSITION METALS CORP.	21.76	NICOL	$400	$800	$ -	$ -	$ -
177006	459	Gowganda	41P10G084	SCMC	Active	2021-07-13	2021-07-13	(100) TRANSITION METALS CORP.	21.75	NICOL	$400	$800	$ -	$ -	$ -
178834	468	Gowganda	41P10J367	BCMC	Active	2021-11-15	2021-11-15	(100) TRANSITION METALS CORP.	18.63	HAULTAIN	$200	$600	$ -	$ -	$ -
179014	470	Gowganda	41P10K375	BCMC	Active	2021-11-15	2021-11-15	(100) TRANSITION METALS CORP.	1.54	HAULTAIN	$200	$400	$ -	$1,480	$1,480
180924	472	Gowganda	41P10F012	SCMC	Active	2021-02-18	2021-02-18	(100) TRANSITION METALS CORP.	21.75	MILNER	$400	$800	$ -	$ -	$ -
181316	479	Gowganda	41P10G122	SCMC	Active	2021-07-13	2021-07-13	(100) TRANSITION METALS CORP.	21.76	NICOL	$400	$800	$ -	$ -	$ -
181317	480	Gowganda	41P10G141	SCMC	Active	2020-12-15	2020-12-15	(100) TRANSITION METALS CORP.	21.76	NICOL	$400	$800	$ -	$ -	$ -
181318	481	Gowganda	41P10G163	SCMC	Active	2021-04-10	2021-04-10	(100) TRANSITION METALS CORP.	21.76	NICOL	$400	$800	$ -	$642	$642
184492	488	Gowganda	41P10K300	BCMC	Active	2020-12-15	2020-12-15	(100) TRANSITION METALS CORP.	2.73	HAULTAIN	$200	$400	$ -	$437	$437
185759	494	Gowganda	41P10G068	SCMC	Active	2021-07-13	2021-07-13	(100) TRANSITION METALS CORP.	21.75	NICOL	$400	$800	$ -	$ -	$ -
185760	495	Gowganda	41P10G088	SCMC	Active	2021-07-13	2021-07-13	(100) TRANSITION METALS CORP.	21.75	NICOL	$400	$800	$ -	$ -	$ -
186256	501	Gowganda	41P10J366	BCMC	Active	2021-11-15	2021-11-15	(100) TRANSITION METALS CORP.	9.2	HAULTAIN	$200	$600	$ -	$ -	$ -
186729	504	Gowganda	41P10G308	SCMC	Active	2020-12-15	2020-12-15	(100) TRANSITION METALS CORP.	21.77	NICOL	$400	$800	$ -	$ -	$ -
187062	506	Gowganda	41P10G314	SCMC	Active	2020-12-15	2020-12-15	(100) TRANSITION METALS CORP.	21.77	NICOL	$400	$800	$ -	$ -	$ -
187360	512	Gowganda	41P10F160	SCMC	Active	2020-12-15	2020-12-15	(100) TRANSITION METALS CORP.	21.76	NICOL	$400	$800	$ -	$874	$874
188387	518	Gowganda	41P10K391	BCMC	Active	2021-02-18	2021-02-18	(100) TRANSITION METALS CORP.	14.51	MILNER,VA	$200	$400	$ -	$ -	$ -
191029	526	Gowganda	41P10G171	SCMC	Active	2020-12-15	2020-12-15	(100) TRANSITION METALS CORP.	21.76	NICOL	$400	$600	$ -	$ -	$ -
191030	527	Gowganda	41P10G191	SCMC	Active	2020-12-15	2020-12-15	(100) TRANSITION METALS CORP.	21.76	NICOL	$400	$800	$ -	$ -	$ -
191031	528	Gowganda	41P10G230	SCMC	Active	2020-12-15	2020-12-15	(100) TRANSITION METALS CORP.	21.77	NICOL	$400	$800	$ -	$ -	$ -
192002	530	Gowganda	41P10F080	BCMC	Active	2021-07-13	2021-07-13	(100) TRANSITION METALS CORP.	17.55	NICOL	$200	$400	$ -	$5,008	$5,008
192373	532	Gowganda	41P10F053	BCMC	Active	2021-02-18	2021-02-18	(100) TRANSITION METALS CORP.	13.68	MILNER	$200	$400	$ -	$ -	$ -
192653	534	Gowganda	41P10F079	SCMC	Active	2021-06-04	2021-06-04	(100) TRANSITION METALS CORP.	21.75	NICOL	$200	$200	$ -	$12,327	$12,327
192654	535	Gowganda	41P10F099	SCMC	Active	2021-06-04	2021-06-04	(100) TRANSITION METALS CORP.	21.75	NICOL	$400	$400	$ -	$ -	$ -
192720	536	Gowganda	41P10G165	SCMC	Active	2021-04-10	2021-04-10	(100) TRANSITION METALS CORP.	21.76	NICOL	$400	$800	$ -	$ -	$ -
192721	537	Gowganda	41P10G164	SCMC	Active	2021-04-10	2021-04-10	(100) TRANSITION METALS CORP.	21.76	NICOL	$400	$800	$ -	$ -	$ -
193810	552	Gowganda	41P10K276	BCMC	Active	2020-12-15	2020-12-15	(100) TRANSITION METALS CORP.	19.61	HAULTAIN	$200	$400	$ -	$471	$471
193811	553	Gowganda	41P10K296	BCMC	Active	2020-12-15	2020-12-15	(100) TRANSITION METALS CORP.	16.65	HAULTAIN	$200	$400	$ -	$471	$471
194131	555	Gowganda	41P10K298	BCMC	Active	2023-10-08	2023-10-08	(100) TRANSITION METALS CORP.	1.66	HAULTAIN	$200	$ -	$ -	$2,738	$2,738
194955	557	Gowganda	41P10K335	BCMC	Active	2021-11-15	2021-11-15	(100) TRANSITION METALS CORP.	15.02	HAULTAIN	$200	$400	$ -	$1,412	$1,412
195457	562	Gowganda	41P10G071	SCMC	Active	2020-12-15	2020-12-15	(100) TRANSITION METALS CORP.	21.75	NICOL	$400	$600	$ -	$ -	$ -
195857	566	Gowganda	41P10G064	BCMC	Active	2021-07-13	2021-07-13	(100) TRANSITION METALS CORP.	6.76	NICOL	$200	$400	$ -	$ -	$ -
195858	567	Gowganda	41P10G087	BCMC	Active	2021-07-13	2021-07-13	(100) TRANSITION METALS CORP.	15.01	NICOL	$200	$400	$ -	$ -	$ -
196160	569	Gowganda	41P10F036	BCMC	Active	2020-12-15	2020-12-15	(100) TRANSITION METALS CORP.	8.92	NICOL	$200	$400	$ -	$1,847	$1,847
197813	574	Gowganda	41P10G244	SCMC	Active	2020-12-15	2020-12-15	(100) TRANSITION METALS CORP.	21.77	NICOL	$400	$800	$ -	$ -	$ -
198639	579	Gowganda	41P10G090	SCMC	Active	2021-07-13	2021-07-13	(100) TRANSITION METALS CORP.	21.75	NICOL	$400	$600	$ -	$ -	$ -
198936	583	Gowganda	41P10G291	SCMC	Active	2020-12-15	2020-12-15	(100) TRANSITION METALS CORP.	21.77	NICOL	$400	$800	$ -	$ -	$ -
198937	584	Gowganda	41P10G311	SCMC	Active	2020-12-15	2020-12-15	(100) TRANSITION METALS CORP.	21.77	NICOL	$400	$800	$ -	$ -	$ -
199226	587	Gowganda	41P10G226	SCMC	Active	2021-04-10	2021-04-10	(100) TRANSITION METALS CORP.	21.77	NICOL	$400	$800	$ -	$ -	$ -
203728	599	Gowganda	41P10G208	SCMC	Active	2021-04-10	2021-04-10	(100) TRANSITION METALS CORP.	21.76	NICOL	$400	$800	$ -	$ -	$ -
204879	610	Gowganda	41P10F020	BCMC	Active	2023-06-29	2023-06-29	(100) TRANSITION METALS CORP.	20.73	NICOL	$200	$ -	$ -	$1,510	$1,510
204880	611	Gowganda	41P10G021	BCMC	Active	2023-10-22	2023-10-22	(100) TRANSITION METALS CORP.	5.07	NICOL	$200	$ -	$ -	$6,133	$6,133
205151	613	Gowganda	41P10G225	SCMC	Active	2021-04-10	2021-04-10	(100) TRANSITION METALS CORP.	21.77	NICOL	$400	$800	$ -	$ -	$ -
205152	614	Gowganda	41P10G224	SCMC	Active	2020-12-15	2020-12-15	(100) TRANSITION METALS CORP.	21.77	NICOL	$400	$800	$ -	$ -	$ -
206247	621	Gowganda	41P10G047	BCMC	Active	2021-11-15	2021-11-15	(100) TRANSITION METALS CORP.	2.66	NICOL	$200	$200	$ -	$230	$230
210510	649	Gowganda	41P10G190	SCMC	Active	2020-12-15	2020-12-15	(100) TRANSITION METALS CORP.	21.76	NICOL	$400	$800	$ -	$410	$410
210511	650	Gowganda	41P10G188	SCMC	Active	2021-04-10	2021-04-10	(100) TRANSITION METALS CORP.	21.76	NICOL	$400	$800	$ -	$ -	$ -
215068	664	Gowganda	41P10K295	BCMC	Active	2021-07-13	2021-07-13	(100) TRANSITION METALS CORP.	17.77	HAULTAIN	$200	$400	$ -	$468	$468
215682	666	Gowganda	41P10F040	SCMC	Active	2023-10-22	2023-10-22	(100) TRANSITION METALS CORP.	21.75	NICOL	$400	$ -	$ -	$9,600	$9,600
217168	677	Gowganda	41P10F140	SCMC	Active	2021-07-13	2021-07-13	(100) TRANSITION METALS CORP.	21.76	NICOL	$400	$800	$ -	$ -	$ -
217169	678	Gowganda	41P10G183	SCMC	Active	2021-04-10	2021-04-10	(100) TRANSITION METALS CORP.	21.76	NICOL	$400	$800	$ -	$ -	$ -
221417	705	Gowganda	41P10G042	BCMC	Active	2021-07-13	2021-07-13	(100) TRANSITION METALS CORP.	12.23	NICOL	$200	$400	$ -	$1,027	$1,027
221775	706	Gowganda	41P10G108	SCMC	Active	2021-07-13	2021-07-13	(100) TRANSITION METALS CORP.	21.76	NICOL	$400	$800	$ -	$ -	$ -
222224	712	Gowganda	41P10K360	SCMC	Active	2020-12-15	2020-12-15	(100) TRANSITION METALS CORP.	21.74	HAULTAIN	$200	$400	$ -	$940	$940
223504	720	Gowganda	41P10K357	SCMC	Active	2023-10-08	2023-10-08	(100) TRANSITION METALS CORP.	21.74	HAULTAIN	$400	$ -	$ -	$7,394	$7,394
224740	725	Gowganda	41P10K316	SCMC	Active	2023-10-08	2023-10-08	(100) TRANSITION METALS CORP.	21.74	HAULTAIN	$400	$ -	$ -	$2,738	$2,738
225655	726	Gowganda	41P10F018	SCMC	Active	2022-10-23	2022-10-23	(100) TRANSITION METALS CORP.	21.75	NICOL	$400	$ -	$ -	$41,035	$41,035
229735	740	Gowganda	41P10G109	SCMC	Active	2021-07-13	2021-07-13	(100) TRANSITION METALS CORP.	21.76	NICOL	$400	$800	$ -	$ -	$ -
229871	741	Gowganda	41P10F059	BCMC	Active	2021-06-04	2021-06-04	(100) TRANSITION METALS CORP.	6.2	NICOL	$200	$200	$ -	$3,853	$3,853
229872	742	Gowganda	41P10F100	BCMC	Active	2021-06-04	2021-06-04	(100) TRANSITION METALS CORP.	1.94	NICOL	$200	$200	$ -	$ -	$ -
229946	743	Gowganda	41P10G125	SCMC	Active	2021-07-13	2021-07-13	(100) TRANSITION METALS CORP.	21.76	NICOL	$400	$800	$ -	$ -	$ -
231271	748	Gowganda	41P10F036	BCMC	Active	2021-10-22	2021-10-22	(100) TRANSITION METALS CORP.	12.67	NICOL	$200	$400	$ -	$838	$838
232170	750	Gowganda	41P10J392	BCMC	Active	2020-12-15	2020-12-15	(100) TRANSITION METALS CORP.	7.69	HAULTAIN,	$200	$400	$ -	$ -	$ -
232171	751	Gowganda	41P10G011	SCMC	Active	2020-12-15	2020-12-15	(100) TRANSITION METALS CORP.	21.75	NICOL	$400	$800	$ -	$ -	$ -
232172	752	Gowganda	41P10G073	BCMC	Active	2020-12-15	2020-12-15	(100) TRANSITION METALS CORP.	0.19	NICOL	$200	$400	$ -	$ -	$ -
232934	754	Gowganda	41P10K376	BCMC	Active	2023-10-08	2023-10-08	(100) TRANSITION METALS CORP.	10.82	HAULTAIN	$200	$ -	$ -	$45,538	$45,538
232935	755	Gowganda	41P10F016	BCMC	Active	2022-10-23	2022-10-23	(100) TRANSITION METALS CORP.	7.14	NICOL	$200	$ -	$ -	$35,860	$35,860
233620	757	Gowganda	41P10F056	BCMC	Active	2020-12-15	2020-12-15	(100) TRANSITION METALS CORP.	5.11	NICOL	$200	$400	$ -	$1,812	$1,812
234293	766	Gowganda	41P10F020	BCMC	Active	2020-12-15	2020-12-15	(100) TRANSITION METALS CORP.	1.02	NICOL	$200	$400	$ -	$1,053	$1,053
235189	769	Gowganda	41P10G203	SCMC	Active	2021-04-10	2021-04-10	(100) TRANSITION METALS CORP.	21.76	NICOL	$400	$600	$ -	$ -	$ -
236744	778	Gowganda	41P10G161	SCMC	Active	2020-12-15	2020-12-15	(100) TRANSITION METALS CORP.	21.76	NICOL	$400	$800	$ -	$ -	$ -
237882	788	Gowganda	41P10G029	BCMC	Active	2020-12-15	2020-12-15	(100) TRANSITION METALS CORP.	7.11	NICOL	$200	$400	$ -	$ -	$ -
239252	792	Gowganda	41P10K355	BCMC	Active	2023-10-08	2023-10-08	(100) TRANSITION METALS CORP.	1.22	HAULTAIN	$200	$ -	$ -	$2,738	$2,738
241400	802	Gowganda	41P10G082	SCMC	Active	2021-07-13	2021-07-13	(100) TRANSITION METALS CORP.	21.75	NICOL	$400	$800	$ -	$642	$642
241910	805	Gowganda	41P10G169	SCMC	Active	2020-12-15	2020-12-15	(100) TRANSITION METALS CORP.	21.76	NICOL	$400	$800	$ -	$642	$642
242102	807	Gowganda	41P10G145	SCMC	Active	2021-04-10	2021-04-10	(100) TRANSITION METALS CORP.	21.76	NICOL	$400	$800	$ -	$ -	$ -
243028	810	Gowganda	41P10G085	BCMC	Active	2021-07-13	2021-07-13	(100) TRANSITION METALS CORP.	16.96	NICOL	$200	$400	$ -	$ -	$ -
243029	811	Gowganda	41P10G104	SCMC	Active	2021-07-13	2021-07-13	(100) TRANSITION METALS CORP.	21.76	NICOL	$400	$800	$ -	$ -	$ -
243395	817	Gowganda	41P10K396	BCMC	Active	2021-10-22	2021-10-22	(100) TRANSITION METALS CORP.	14.77	HAULTAIN,	$200	$400	$ -	$4,662	$4,662
243731	818	Gowganda	41P10K299	SCMC	Active	2020-12-15	2020-12-15	(100) TRANSITION METALS CORP.	21.74	HAULTAIN	$400	$600	$ -	$437	$437
243732	819	Gowganda	41P10K318	BCMC	Active	2020-12-15	2020-12-15	(100) TRANSITION METALS CORP.	10.17	HAULTAIN	$200	$400	$ -	$437	$437
245112	830	Gowganda	41P10G274	SCMC	Active	2020-12-15	2020-12-15	(100) TRANSITION METALS CORP.	21.77	NICOL	$400	$800	$ -	$ -	$ -
245113	831	Gowganda	41P10G315	SCMC	Active	2020-12-15	2020-12-15	(100) TRANSITION METALS CORP.	21.77	LAWSON,N	$400	$800	$ -	$ -	$ -
245844	834	Gowganda	41P10G069	BCMC	Active	2021-07-13	2021-07-13	(100) TRANSITION METALS CORP.	20.98	NICOL	$200	$400	$ -	$ -	$ -
245845	835	Gowganda	41P10G067	BCMC	Active	2021-07-13	2021-07-13	(100) TRANSITION METALS CORP.	5.92	NICOL	$200	$400	$ -	$ -	$ -
246178	840	Gowganda	41P10G269	SCMC	Active	2020-12-15	2020-12-15	(100) TRANSITION METALS CORP.	21.77	NICOL	$400	$800	$ -	$ -	$ -
246179	841	Gowganda	41P10G292	SCMC	Active	2020-12-15	2020-12-15	(100) TRANSITION METALS CORP.	21.77	NICOL	$400	$800	$ -	$ -	$ -
248710	850	Gowganda	41P10F100	BCMC	Active	2021-07-13	2021-07-13	(100) TRANSITION METALS CORP.	17.61	NICOL	$200	$400	$ -	$ -	$ -
248711	851	Gowganda	41P10F120	SCMC	Active	2021-07-13	2021-07-13	(100) TRANSITION METALS CORP.	21.76	NICOL	$400	$600	$ -	$ -	$ -
249377	852	Gowganda	41P10G267	SCMC	Active	2020-12-15	2020-12-15	(100) TRANSITION METALS CORP.	21.77	NICOL	$400	$800	$ -	$ -	$ -
249923	853	Gowganda	41P10K295	BCMC	Active	2023-10-08	2023-10-08	(100) TRANSITION METALS CORP.	0.08	HAULTAIN	$200	$ -	$ -	$2,338	$2,338
249924	854	Gowganda	41P10K315	BCMC	Active	2023-10-08	2023-10-08	(100) TRANSITION METALS CORP.	0.69	HAULTAIN	$200	$ -	$ -	$ -	$ -
250558	859	Gowganda	41P10G086	BCMC	Active	2021-07-13	2021-07-13	(100) TRANSITION METALS CORP.	4.99	NICOL	$200	$400	$ -	$ -	$ -

250705	860	Gowganda	41P10G012	SCMC	Active	2020-12-15	2020-12-15	(100) TRANSITION METALS CORP.	21.75	NICOL	$400	$800	$ -	$ -	$ -
253139	877	Gowganda	41P10G255	BCMC	Active	2020-12-15	2020-12-15	(100) TRANSITION METALS CORP.	9.61	LAWSON,N	$200	$400	$ -	$ -	$ -
253536	885	Gowganda	41P10G309	SCMC	Active	2020-12-15	2020-12-15	(100) TRANSITION METALS CORP.	21.77	NICOL	$400	$800	$ -	$ -	$ -
254002	888	Gowganda	41P10G202	SCMC	Active	2020-12-15	2020-12-15	(100) TRANSITION METALS CORP.	21.76	NICOL	$400	$600	$ -	$ -	$ -
255689	907	Gowganda	41P10K372	BCMC	Active	2021-02-18	2021-02-18	(100) TRANSITION METALS CORP.	11.57	VAN HISE	$200	$400	$ -	$ -	$ -
257396	918	Gowganda	41P10G041	BCMC	Active	2021-07-13	2021-07-13	(100) TRANSITION METALS CORP.	6.65	NICOL	$200	$400	$ -	$4,237	$4,237
259445	926	Gowganda	41P10K336	SCMC	Active	2023-10-08	2023-10-08	(100) TRANSITION METALS CORP.	21.74	HAULTAIN	$400	$ -	$ -	$2,738	$2,738
261452	932	Gowganda	41P10G031	SCMC	Active	2020-12-15	2020-12-15	(100) TRANSITION METALS CORP.	21.75	NICOL	$400	$800	$ -	$ -	$ -
261609	933	Gowganda	41P10K398	SCMC	Active	2022-10-23	2022-10-23	(100) TRANSITION METALS CORP.	21.75	HAULTAIN,	$400	$ -	$ -	$45,677	$45,677
262819	937	Gowganda	41P10F037	SCMC	Active	2020-12-15	2020-12-15	(100) TRANSITION METALS CORP.	21.75	NICOL	$400	$800	$ -	$1,847	$1,847
264843	949	Gowganda	41P10G028	BCMC	Active	2021-11-15	2021-11-15	(100) TRANSITION METALS CORP.	2.13	NICOL	$200	$200	$ -	$ -	$ -
265092	950	Gowganda	41P10J387	BCMC	Active	2021-11-15	2021-11-15	(100) TRANSITION METALS CORP.	19.83	HAULTAIN,	$200	$600	$ -	$ -	$ -
265893	956	Gowganda	41P10G070	BCMC	Active	2021-07-13	2021-07-13	(100) TRANSITION METALS CORP.	5.54	NICOL	$200	$400	$ -	$ -	$ -
267170	966	Gowganda	41P10F011	BCMC	Active	2021-02-18	2021-02-18	(100) TRANSITION METALS CORP.	14.57	MILNER	$200	$400	$ -	$ -	$ -
268120	979	Gowganda	41P10K297	SCMC	Active	2023-10-08	2023-10-08	(100) TRANSITION METALS CORP.	21.74	HAULTAIN	$400	$ -	$ -	$2,738	$2,738
268121	980	Gowganda	41P10K318	BCMC	Active	2023-10-08	2023-10-08	(100) TRANSITION METALS CORP.	11.57	HAULTAIN	$200	$ -	$ -	$2,738	$2,738
269403	991	Gowganda	41P10J393	BCMC	Active	2020-12-15	2020-12-15	(100) TRANSITION METALS CORP.	0.89	HAULTAIN,	$200	$400	$ -	$ -	$ -
269404	992	Gowganda	41P10G032	SCMC	Active	2020-12-15	2020-12-15	(100) TRANSITION METALS CORP.	21.75	NICOL	$400	$800	$ -	$ -	$ -
269575	993	Gowganda	41P10F017	SCMC	Active	2022-10-23	2022-10-23	(100) TRANSITION METALS CORP.	21.75	NICOL	$400	$ -	$ -	$43,060	$43,060
269990	994	Gowganda	41P10K320	BCMC	Active	2020-12-15	2020-12-15	(100) TRANSITION METALS CORP.	19.78	HAULTAIN	$200	$400	$ -	$437	$437
270268	996	Gowganda	41P10F057	SCMC	Active	2020-12-15	2020-12-15	(100) TRANSITION METALS CORP.	21.75	NICOL	$200	$400	$ -	$1,811	$1,811
270943	1006	Gowganda	41P10K400	BCMC	Active	2020-12-15	2020-12-15	(100) TRANSITION METALS CORP.	2.33	HAULTAIN,	$200	$400	$ -	$1,052	$1,052
271912	1013	Gowganda	41P10G233	SCMC	Active	2020-12-15	2020-12-15	(100) TRANSITION METALS CORP.	21.77	NICOL	$400	$800	$ -	$ -	$ -
271913	1014	Gowganda	41P10G253	SCMC	Active	2020-12-15	2020-12-15	(100) TRANSITION METALS CORP.	21.77	NICOL	$400	$800	$ -	$ -	$ -
271914	1015	Gowganda	41P10G252	SCMC	Active	2020-12-15	2020-12-15	(100) TRANSITION METALS CORP.	21.77	NICOL	$400	$800	$ -	$ -	$ -
271915	1016	Gowganda	41P10G273	SCMC	Active	2020-12-15	2020-12-15	(100) TRANSITION METALS CORP.	21.77	NICOL	$400	$800	$ -	$ -	$ -
271916	1017	Gowganda	41P10G295	SCMC	Active	2020-12-15	2020-12-15	(100) TRANSITION METALS CORP.	21.77	LAWSON,N	$400	$800	$ -	$ -	$ -
272345	1021	Gowganda	41P10K338	BCMC	Active	2023-10-08	2023-10-08	(100) TRANSITION METALS CORP.	15.33	HAULTAIN	$200	$ -	$ -	$2,738	$2,738
272635	1023	Gowganda	41P10G049	BCMC	Active	2021-07-13	2021-07-13	(100) TRANSITION METALS CORP.	13.24	NICOL	$200	$400	$ -	$642	$642
273792	1024	Gowganda	41P10K371	BCMC	Active	2021-02-18	2021-02-18	(100) TRANSITION METALS CORP.	7.73	VAN HISE	$200	$400	$ -	$ -	$ -
276959	1046	Gowganda	41P10G130	SCMC	Active	2020-12-15	2020-12-15	(100) TRANSITION METALS CORP.	21.76	NICOL	$400	$600	$ -	$ -	$ -
276960	1047	Gowganda	41P10G127	SCMC	Active	2020-12-15	2020-12-15	(100) TRANSITION METALS CORP.	21.76	NICOL	$400	$800	$ -	$ -	$ -
277929	1054	Gowganda	41P10K335	BCMC	Active	2023-10-08	2023-10-08	(100) TRANSITION METALS CORP.	0.95	HAULTAIN	$200	$ -	$ -	$2,738	$2,738
282037	1067	Gowganda	41P10G268	SCMC	Active	2020-12-15	2020-12-15	(100) TRANSITION METALS CORP.	21.77	NICOL	$400	$800	$ -	$ -	$ -
282038	1068	Gowganda	41P10G288	SCMC	Active	2020-12-15	2020-12-15	(100) TRANSITION METALS CORP.	21.77	NICOL	$400	$800	$ -	$ -	$ -
282160	1070	Gowganda	41P10G243	SCMC	Active	2020-12-15	2020-12-15	(100) TRANSITION METALS CORP.	21.77	NICOL	$400	$600	$ -	$ -	$ -
282161	1071	Gowganda	41P10G264	SCMC	Active	2020-12-15	2020-12-15	(100) TRANSITION METALS CORP.	21.77	NICOL	$400	$600	$ -	$ -	$ -
282362	1073	Gowganda	41P10F038	SCMC	Active	2023-10-22	2023-10-22	(100) TRANSITION METALS CORP.	21.75	NICOL	$400	$ -	$ -	$2,231	$2,231
283160	1082	Gowganda	41P10G123	SCMC	Active	2021-07-13	2021-07-13	(100) TRANSITION METALS CORP.	21.76	NICOL	$400	$800	$ -	$1,107	$1,107
283161	1083	Gowganda	41P10F220	SCMC	Active	2020-12-15	2020-12-15	(100) TRANSITION METALS CORP.	21.76	NICOL	$400	$600	$ -	$ -	$ -
288468	1105	Gowganda	41P10F058	BCMC	Active	2021-06-04	2021-06-04	(100) TRANSITION METALS CORP.	3.83	NICOL	$200	$200	$ -	$3,082	$3,082
288540	1106	Gowganda	41P10G186	SCMC	Active	2021-04-10	2021-04-10	(100) TRANSITION METALS CORP.	21.76	NICOL	$400	$800	$ -	$ -	$ -
289004	1108	Gowganda	41P10G126	SCMC	Active	2021-07-13	2021-07-13	(100) TRANSITION METALS CORP.	21.76	NICOL	$400	$800	$ -	$ -	$ -
289520	1109	Gowganda	41P10F059	BCMC	Active	2023-10-22	2023-10-22	(100) TRANSITION METALS CORP.	15.55	NICOL	$200	$ -	$ -	$11,893	$11,893
289574	1110	Gowganda	41P10J368	BCMC	Active	2021-11-15	2021-11-15	(100) TRANSITION METALS CORP.	3.6	HAULTAIN	$200	$600	$ -	$ -	$ -
290091	1115	Gowganda	41P10G272	SCMC	Active	2020-12-15	2020-12-15	(100) TRANSITION METALS CORP.	21.77	NICOL	$400	$800	$ -	$ -	$ -
290092	1116	Gowganda	41P10G310	SCMC	Active	2020-12-15	2020-12-15	(100) TRANSITION METALS CORP.	21.77	NICOL	$400	$800	$ -	$ -	$ -
291219	1123	Gowganda	41P10G142	SCMC	Active	2020-12-15	2020-12-15	(100) TRANSITION METALS CORP.	21.76	NICOL	$400	$800	$ -	$ -	$ -
295837	1139	Gowganda	41P10G149	SCMC	Active	2020-12-15	2020-12-15	(100) TRANSITION METALS CORP.	21.76	NICOL	$400	$800	$ -	$ -	$ -
295838	1140	Gowganda	41P10G148	SCMC	Active	2020-12-15	2020-12-15	(100) TRANSITION METALS CORP.	21.76	NICOL	$400	$800	$ -	$ -	$ -
295943	1141	Gowganda	41P10G101	SCMC	Active	2021-07-13	2021-07-13	(100) TRANSITION METALS CORP.	21.76	NICOL	$400	$800	$ -	$ -	$ -
296343	1144	Gowganda	41P10G146	SCMC	Active	2021-04-10	2021-04-10	(100) TRANSITION METALS CORP.	21.76	NICOL	$400	$800	$ -	$ -	$ -
297956	1149	Gowganda	41P10F056	BCMC	Active	2021-10-22	2021-10-22	(100) TRANSITION METALS CORP.	4.06	NICOL	$200	$400	$ -	$838	$838
300422	1159	Gowganda	41P10K339	BCMC	Active	2020-12-15	2020-12-15	(100) TRANSITION METALS CORP.	14.42	HAULTAIN	$200	$400	$ -	$438	$438
301016	1161	Gowganda	41P10G245	SCMC	Active	2020-12-15	2020-12-15	(100) TRANSITION METALS CORP.	21.77	NICOL	$400	$800	$ -	$ -	$ -
301073	1162	Gowganda	41P10G008	BCMC	Active	2021-06-06	2021-06-06	(100) TRANSITION METALS CORP.	16.01	NICOL	$200	$400	$ -	$60	$60
301778	1169	Gowganda	41P10G293	SCMC	Active	2020-12-15	2020-12-15	(100) TRANSITION METALS CORP.	21.77	NICOL	$400	$800	$ -	$ -	$ -
302741	1176	Gowganda	41P10G271	SCMC	Active	2020-12-15	2020-12-15	(100) TRANSITION METALS CORP.	21.77	NICOL	$400	$800	$ -	$ -	$ -
302742	1177	Gowganda	41P10G289	SCMC	Active	2020-12-15	2020-12-15	(100) TRANSITION METALS CORP.	21.77	NICOL	$400	$800	$ -	$ -	$ -
306941	1199	Gowganda	41P10G212	SCMC	Active	2020-12-15	2020-12-15	(100) TRANSITION METALS CORP.	21.76	NICOL	$400	$800	$ -	$ -	$ -
306942	1200	Gowganda	41P10G209	SCMC	Active	2020-12-15	2020-12-15	(100) TRANSITION METALS CORP.	21.76	NICOL	$400	$800	$ -	$ -	$ -
306943	1201	Gowganda	41P10G232	SCMC	Active	2020-12-15	2020-12-15	(100) TRANSITION METALS CORP.	21.77	NICOL	$400	$800	$ -	$ -	$ -
306944	1202	Gowganda	41P10G229	SCMC	Active	2020-12-15	2020-12-15	(100) TRANSITION METALS CORP.	21.77	NICOL	$400	$800	$ -	$ -	$ -
307775	1206	Gowganda	41P10K337	SCMC	Active	2023-10-08	2023-10-08	(100) TRANSITION METALS CORP.	21.74	HAULTAIN	$400	$ -	$ -	$2,738	$2,738
307776	1207	Gowganda	41P10K356	SCMC	Active	2023-10-08	2023-10-08	(100) TRANSITION METALS CORP.	21.74	HAULTAIN	$400	$ -	$ -	$2,738	$2,738
308521	1211	Gowganda	41P10K296	BCMC	Active	2023-10-08	2023-10-08	(100) TRANSITION METALS CORP.	3.22	HAULTAIN	$200	$ -	$ -	$2,738	$2,738
309317	1214	Gowganda	41P10G144	SCMC	Active	2021-04-10	2021-04-10	(100) TRANSITION METALS CORP.	21.76	NICOL	$400	$800	$ -	$ -	$ -
309339	1215	Gowganda	41P10G184	SCMC	Active	2021-04-10	2021-04-10	(100) TRANSITION METALS CORP.	21.76	NICOL	$400	$800	$ -	$ -	$ -
309340	1216	Gowganda	41P10G206	SCMC	Active	2021-04-10	2021-04-10	(100) TRANSITION METALS CORP.	21.76	NICOL	$400	$800	$ -	$ -	$ -
310108	1218	Gowganda	41P10F016	BCMC	Active	2021-10-22	2021-10-22	(100) TRANSITION METALS CORP.	14.06	NICOL	$200	$400	$ -	$638	$638
310109	1219	Gowganda	41P10F035	SCMC	Active	2021-10-22	2021-10-22	(100) TRANSITION METALS CORP.	21.75	NICOL	$200	$400	$ -	$636	$636
311096	1227	Gowganda	41P10F031	BCMC	Active	2021-02-18	2021-02-18	(100) TRANSITION METALS CORP.	13.46	MILNER	$200	$400	$ -	$ -	$ -
315347	1239	Gowganda	41P10G185	SCMC	Active	2021-04-10	2021-04-10	(100) TRANSITION METALS CORP.	21.76	NICOL	$400	$800	$ -	$ -	$ -
316553	1241	Gowganda	41P10G072	SCMC	Active	2020-12-15	2020-12-15	(100) TRANSITION METALS CORP.	21.75	NICOL	$400	$600	$ -	$ -	$ -
319568	1250	Gowganda	41P10J348	BCMC	Active	2021-11-15	2021-11-15	(100) TRANSITION METALS CORP.	0	HAULTAIN	$200	$600	$ -	$ -	$ -
320960	1253	Gowganda	41P10K339	BCMC	Active	2021-10-23	2021-10-23	(100) TRANSITION METALS CORP.	2.5	HAULTAIN	$200	$200	$ -	$1,811	$1,811
323856	1267	Gowganda	41P10F078	SCMC	Active	2021-06-04	2021-06-04	(100) TRANSITION METALS CORP.	21.75	NICOL	$200	$200	$ -	$8,090	$8,090
324604	1274	Gowganda	41P10G030	BCMC	Active	2020-12-15	2020-12-15	(100) TRANSITION METALS CORP.	6.36	NICOL	$200	$400	$ -	$ -	$ -
325037	1275	Gowganda	41P10G129	SCMC	Active	2020-12-15	2020-12-15	(100) TRANSITION METALS CORP.	21.76	NICOL	$400	$800	$ -	$ -	$ -
325038	1276	Gowganda	41P10G147	SCMC	Active	2020-12-15	2020-12-15	(100) TRANSITION METALS CORP.	21.76	NICOL	$400	$800	$ -	$ -	$ -
325208	1277	Gowganda	41P10G062	SCMC	Active	2021-07-13	2021-07-13	(100) TRANSITION METALS CORP.	21.75	NICOL	$400	$800	$ -	$4,788	$4,788
325209	1278	Gowganda	41P10G103	SCMC	Active	2021-07-13	2021-07-13	(100) TRANSITION METALS CORP.	21.76	NICOL	$400	$800	$ -	$ -	$ -
326431	1282	Gowganda	41P10G231	SCMC	Active	2020-12-15	2020-12-15	(100) TRANSITION METALS CORP.	21.77	NICOL	$400	$800	$ -	$ -	$ -
327215	1283	Gowganda	41P10F034	BCMC	Active	2021-02-18	2021-02-18	(100) TRANSITION METALS CORP.	8.67	MILNER,NI	$200	$400	$ -	$ -	$ -
328201	1287	Gowganda	41P10K355	BCMC	Active	2021-11-15	2021-11-15	(100) TRANSITION METALS CORP.	3.16	HAULTAIN	$200	$400	$ -	$1,411	$1,411
328238	1288	Gowganda	41P10K377	SCMC	Active	2023-10-08	2023-10-08	(100) TRANSITION METALS CORP.	21.74	HAULTAIN	$400	$ -	$ -	$158,501	$158,501
329459	1294	Gowganda	41P10F058	BCMC	Active	2023-10-22	2023-10-22	(100) TRANSITION METALS CORP.	15.6	NICOL	$200	$ -	$ -	$8,065	$8,065
329561	1295	Gowganda	41P10G001	BCMC	Active	2020-12-15	2020-12-15	(100) TRANSITION METALS CORP.	1.16	NICOL	$200	$400	$ -	$1,509	$1,509
330051	1297	Gowganda	41P10G247	SCMC	Active	2020-12-15	2020-12-15	(100) TRANSITION METALS CORP.	21.77	NICOL	$400	$800	$ -	$ -	$ -
330437	1299	Gowganda	41P10F200	SCMC	Active	2020-12-15	2020-12-15	(100) TRANSITION METALS CORP.	21.76	NICOL	$400	$800	$ -	$ -	$ -
331122	1301	Gowganda	41P10G009	BCMC	Active	2021-06-06	2021-06-06	(100) TRANSITION METALS CORP.	0.32	NICOL	$200	$400	$ -	$ -	$ -
332041	1308	Gowganda	41P10K317	SCMC	Active	2023-10-08	2023-10-08	(100) TRANSITION METALS CORP.	21.74	HAULTAIN	$400	$ -	$ -	$2,738	$2,738
332336	1309	Gowganda	41P10G033	BCMC	Active	2020-12-15	2020-12-15	(100) TRANSITION METALS CORP.	2.4	NICOL	$200	$400	$ -	$ -	$ -
333009	1316	Gowganda	41P10G254	SCMC	Active	2020-12-15	2020-12-15	(100) TRANSITION METALS CORP.	21.77	NICOL	$400	$800	$ -	$ -	$ -
334602	1322	Gowganda	41P10F060	BCMC	Active	2021-07-13	2021-07-13	(100) TRANSITION METALS CORP.	4.98	NICOL	$200	$400	$ -	$5,009	$5,009
336908	1333	Gowganda	41P10G124	SCMC	Active	2021-07-13	2021-07-13	(100) TRANSITION METALS CORP.	21.76	NICOL	$400	$800	$ -	$ -	$ -

337396	1337	Gowganda	41P10G167	SCMC	Active	2021-04-10	2021-04-10	(100) TRANSITION METALS CORP.	21.76	NICOL	$400	$800	$ -	$ -	$ -
337397	1338	Gowganda	41P10G166	SCMC	Active	2021-04-10	2021-04-10	(100) TRANSITION METALS CORP.	21.76	NICOL	$400	$800	$ -	$ -	$ -
340367	1354	Gowganda	41P10G223	SCMC	Active	2020-12-15	2020-12-15	(100) TRANSITION METALS CORP.	21.77	NICOL	$400	$600	$ -	$ -	$ -
340449	1355	Gowganda	41P10G007	BCMC	Active	2021-06-06	2021-06-06	(100) TRANSITION METALS CORP.	5.49	NICOL	$200	$400	$ -	$35	$35
340601	1356	Gowganda	41P10K379	SCMC	Active	2022-10-23	2022-10-23	(100) TRANSITION METALS CORP.	21.74	HAULTAIN	$200	$ -	$ -	$43,449	$43,449
340983	1360	Gowganda	41P10G312	SCMC	Active	2020-12-15	2020-12-15	(100) TRANSITION METALS CORP.	21.77	NICOL	$400	$800	$ -	$ -	$ -
341987	1366	Gowganda	41P10K400	BCMC	Active	2023-06-29	2023-06-29	(100) TRANSITION METALS CORP.	2.53	HAULTAIN,	$200	$ -	$ -	$7,549	$7,549
342550	1367	Gowganda	41P10F032	BCMC	Active	2021-02-18	2021-02-18	(100) TRANSITION METALS CORP.	20.07	MILNER	$200	$400	$ -	$ -	$ -
342798	1370	Gowganda	41P10F180	SCMC	Active	2020-12-15	2020-12-15	(100) TRANSITION METALS CORP.	21.76	NICOL	$400	$800	$ -	$ -	$ -
343322	1372	Gowganda	41P10G027	BCMC	Active	2021-11-15	2021-11-15	(100) TRANSITION METALS CORP.	10.49	NICOL	$200	$200	$ -	$231	$231

ALS Canada Ltd.

2103 Dollarton Hwy
North Vancouver BC V7H 0A7
Phone: +1 604 984 0221 Fax: +1 604 984 0218
www.alsglobal.com/geochemistry

To: **BATTERY MINERAL RESOURCES CORP.**
THE PACIFIC BUILDING
SUITE 400, 744 WEST HASTINGS STREET
VANCOUVER BC V6C 1A5

Finalized Date: 10-AUG-2020
This copy reported on
12-AUG-2020
Account: BMRPLLBW

CERTIFICATE SD20152303

Project: Gowganda-Big4

This report is for 3 Rock samples submitted to our lab in Sudbury, ON, Canada on 17-JUL-2020.

The following have access to data associated with this certificate:

PETER DOYLE FRANK PLOEGER	MIKE HENDRICKSON MERCEDES RICH	SEAN HICKS ANDREW SALERNO

SAMPLE PREPARATION

ALS CODE	DESCRIPTION
WEI-21	Received Sample Weight
CRU-QC	Crushing QC Test
PUL-QC	Pulverizing QC Test
LOG-22	Sample login - Rcd w/o BarCode
CRU-31	Fine crushing - 70% <2mm
SPL-21	Split sample - riffle splitter
PUL-31	Pulverize up to 250g 85% <75 um

ANALYTICAL PROCEDURES

ALS CODE	DESCRIPTION	
ME-MS61	48 element four acid ICP-MS	
ME-OG62	Ore Grade Elements - Four Acid	ICP-AES
Co-OG62	Ore Grade Co - Four Acid	
As-OG62	Ore Grade As - Four Acid	

This is the Final Report and supersedes any preliminary report with this certificate number. Results apply to samples as submitted. All pages of this report have been checked and approved for release.

***** See Appendix Page for comments regarding this certificate *****

Signature:

Saa Traxler, General Manager, North Vancouver

ALS Canada Ltd.
2103 Dollarton Hwy
North Vancouver BC V7H 0A7
Phone: +1 604 984 0221 Fax: +1 604 984 0218
www.alsglobal.com/geochemistry

To: **BATTERY MINERAL RESOURCES CORP.**
THE PACIFIC BUILDING
SUITE 400, 744 WEST HASTINGS STREET
VANCOUVER BC V6C 1A5

Finalized Date: 10-AUG-2020
Account: BMRPLLBW

Project: Gowganda-Big4

CERTIFICATE OF ANALYSIS SD20152303

Sample Description	Method / Analyte / Units / LOD	WEI-21 Recvd Wt. kg 0.02	ME-MS61 Ag ppm 0.01	ME-MS61 Al % 0.01	ME-MS61 As ppm 0.2	ME-MS61 Ba ppm 10	ME-MS61 Be ppm 0.05	ME-MS61 Bi ppm 0.01	ME-MS61 Ca % 0.01	ME-MS61 Cd ppm 0.02	ME-MS61 Ce ppm 0.01	ME-MS61 Co ppm 0.1	ME-MS61 Cr ppm 1	ME-MS61 Cs ppm 0.05	ME-MS61 Cu ppm 0.2	ME-MS61 Fe % 0.01
R1102		1.12	0.10	7.26	16.1	230	1.25	0.10	6.16	0.25	39.6	55.5	53	0.95	113.0	8.92
R1104		1.71	2.67	0.38	882	50	1.88	0.89	0.22	0.04	43.7	27.6	18	1.90	302	32.9
R0832		1.24	97.3	1.24	>10000	<10	0.51	1070	2.33	0.17	17.80	>10000	22	0.17	103.0	3.39

***** See Appendix Page for comments regarding this certificate *****

ALS Canada Ltd.
2103 Dollarton Hwy
North Vancouver BC V7H 0A7
Phone: +1 604 984 0221 Fax: +1 604 984 0218
www.alsglobal.com/geochemistry

To: BATTERY MINERAL RESOURCES CORP.
THE PACIFIC BUILDING
SUITE 400, 744 WEST HASTINGS STREET
VANCOUVER BC V6C 1A5

Finalized Date: 10-AUG-2020
Account: BMRPLLBW

Project: Gowganda-Big4

CERTIFICATE OF ANALYSIS SD20152303

Sample Description	Method / Analyte / Units / LOD	ME-MS61 Ga ppm 0.05	ME-MS61 Ge ppm 0.05	ME-MS61 Hf ppm 0.1	ME-MS61 In ppm 0.005	ME-MS61 K % 0.01	ME-MS61 La ppm 0.5	ME-MS61 Li ppm 0.2	ME-MS61 Mg % 0.01	ME-MS61 Mn ppm 5	ME-MS61 Mo ppm 0.05	ME-MS61 Na % 0.01	ME-MS61 Nb ppm 0.1	ME-MS61 Ni ppm 0.2	ME-MS61 P ppm 10	ME-MS61 Pb ppm 0.5
R1102		18.55	0.08	2.9	0.076	0.82	19.0	38.1	3.60	1680	1.25	1.96	9.7	48.0	770	97.8
R1104		14.45	0.11	0.3	0.088	0.10	32.7	9.1	0.69	228	5.68	0.04	0.7	3.7	650	273
R0832		9.51	0.07	0.2	0.103	0.01	8.2	17.1	1.37	493	1895	0.01	0.4	3470	1840	6620

***** See Appendix Page for comments regarding this certificate *****

ALS Canada Ltd.
2103 Dollarton Hwy
North Vancouver BC V7H 0A7
Phone: +1 604 984 0221 Fax: +1 604 984 0218
www.alsglobal.com/geochemistry

To: BATTERY MINERAL RESOURCES CORP.
THE PACIFIC BUILDING
SUITE 400, 744 WEST HASTINGS STREET
VANCOUVER BC V6C 1A5

Finalized Date: 10-AUG-2020
Account: BMRPLLBW

Project: Gowganda-Big4

CERTIFICATE OF ANALYSIS SD20152303

Sample Description	Method / Analyte / Units / LOD	ME-MS61 Rb ppm 0.1	ME-MS61 Re ppm 0.002	ME-MS61 S % 0.01	ME-MS61 Sb ppm 0.05	ME-MS61 Sc ppm 0.1	ME-MS61 Se ppm 1	ME-MS61 Sn ppm 0.2	ME-MS61 Sr ppm 0.2	ME-MS61 Ta ppm 0.05	ME-MS61 Te ppm 0.05	ME-MS61 Th ppm 0.01	ME-MS61 Ti % 0.005	ME-MS61 Tl ppm 0.02	ME-MS61 U ppm 0.1	ME-MS61 V ppm 1
R1102		32.6	0.002	0.11	0.28	41.9	<1	0.8	210	0.55	<0.05	2.48	0.842	0.19	1.1	305
R1104		4.3	0.002	0.33	3.49	1.1	11	3.0	8.5	<0.05	1.31	0.17	0.027	0.07	1.2	29
R0832		0.5	0.030	3.38	42.6	4.0	5	0.2	17.7	<0.05	0.54	0.55	0.017	1.67	4.6	182

***** See Appendix Page for comments regarding this certificate *****

ALS Canada Ltd.
2103 Dollarton Hwy
North Vancouver BC V7H 0A7
Phone: +1 604 984 0221 Fax: +1 604 984 0218
www.alsglobal.com/geochemistry

To: BATTERY MINERAL RESOURCES CORP.
THE PACIFIC BUILDING
SUITE 400, 744 WEST HASTINGS STREET
VANCOUVER BC V6C 1A5

Finalized Date: 10-AUG-2020
Account: BMRPLLBW

Project: Gowganda-Big4

CERTIFICATE OF ANALYSIS SD20152303

Sample Description	Method / Analyte / Units / LOD	ME-MS61 W ppm 0.1	ME-MS61 Y ppm 0.1	ME-MS61 Zn ppm 2	ME-MS61 Zr ppm 0.5	As-OG62 As % 0.001	Co-OG62 Co % 0.0005	CRU-QC Pass2mm % 0.01	PUL-QC Pass75um % 0.01
R1102		0.2	24.0	156	112.5			88.9	96.9
R1104		3.6	2.9	104	10.1				
R0832		0.1	7.7	82	8.1	8.35	5.64		

***** See Appendix Page for comments regarding this certificate *****

ALS Canada Ltd.
2103 Dollarton Hwy
North Vancouver BC V7H 0A7
Phone: +1 604 984 0221 Fax: +1 604 984 0218
www.alsglobal.com/geochemistry

To: **BATTERY MINERAL RESOURCES CORP.**
THE PACIFIC BUILDING
SUITE 400, 744 WEST HASTINGS STREET
VANCOUVER BC V6C 1A5

Finalized Date: 10-AUG-2020
Account: BMRPLLBW

Project: Gowganda-Big4

CERTIFICATE OF ANALYSIS SD20152303

CERTIFICATE COMMENTS

ANALYTICAL COMMENTS

REEs may not be totally soluble in this method.

Applies to Method: ME-MS61

LABORATORY ADDRESSES

Processed at ALS Sudbury located at 1351-B Kelly Lake Road, Unit #1, Sudbury, ON, Canada.

Applies to Method:

CRU-31	CRU-QC	LOG-22	PUL-31
PUL-QC	SPL-21	WEI-21	

Processed at ALS Vancouver located at 2103 Dollarton Hwy, North Vancouver, BC, Canada.

Applies to Method:

As-OG62	Co-OG62	ME-MS61	ME-OG62

ALS Canada Ltd.

2103 Dollarton Hwy
North Vancouver BC V7H 0A7
Phone: +1 604 984 0221 Fax: +1 604 984 0218
www.alsglobal.com/geochemistry

To: **BATTERY MINERAL RESOURCES CORP.**
THE PACIFIC BUILDING
SUITE 400, 744 WEST HASTINGS STREET
VANCOUVER BC V6C 1A5

Finalized Date: 10-NOV-2020
This copy reported on
11-NOV-2020
Account: BMRPLLBW

CERTIFICATE SD20222361

Project: GOWGANDA TRANS METALS 2020

This report is for 39 Rock samples submitted to our lab in Sudbury, ON, Canada on 2-OCT-2020.

The following have access to data associated with this certificate:

PETER DOYLE FRANK PLOEGER	MIKE HENDRICKSON MERCEDES RICH	SEAN HICKS ANDREW SALERNO

SAMPLE PREPARATION

ALS CODE	DESCRIPTION
WEI-21	Received Sample Weight
CRU-QC	Crushing QC Test
PUL-QC	Pulverizing QC Test
LOG-22	Sample login - Rcd w/o BarCode
CRU-31	Fine crushing - 70% <2mm
SPL-21	Split sample - riffle splitter
PUL-31	Pulverize up to 250g 85% <75 um

ANALYTICAL PROCEDURES

ALS CODE	DESCRIPTION	
ME-MS61	48 element four acid ICP-MS	
ME-OG62	Ore Grade Elements - Four Acid	ICP-AES
Cu-OG62	Ore Grade Cu - Four Acid	
Au-ICP21	Au 30g FA ICP-AES Finish	ICP-AES

This is the Final Report and supersedes any preliminary report with this certificate number. Results apply to samples as submitted. All pages of this report have been checked and approved for release.

***** See Appendix Page for comments regarding this certificate *****

Signature:

Saa Traxler, General Manager, North Vancouver

ALS Canada Ltd.
2103 Dollarton Hwy
North Vancouver BC V7H 0A7
Phone: +1 604 984 0221 Fax: +1 604 984 0218
www.alsglobal.com/geochemistry

To: BATTERY MINERAL RESOURCES CORP.
THE PACIFIC BUILDING
SUITE 400, 744 WEST HASTINGS STREET
VANCOUVER BC V6C 1A5

Finalized Date: 10-NOV-2020
Account: BMRPLLBW

Project: GOWGANDA TRANS METALS 2020

CERTIFICATE OF ANALYSIS SD20222361

Sample Description	Method / Analyte / Units / LOD	WEI-21 Recvd Wt. kg 0.02	ME-MS61 Ag ppm 0.01	ME-MS61 Al % 0.01	ME-MS61 As ppm 0.2	ME-MS61 Ba ppm 10	ME-MS61 Be ppm 0.05	ME-MS61 Bi ppm 0.01	ME-MS61 Ca % 0.01	ME-MS61 Cd ppm 0.02	ME-MS61 Ce ppm 0.01	ME-MS61 Co ppm 0.1	ME-MS61 Cr ppm 1	ME-MS61 Cs ppm 0.05	ME-MS61 Cu ppm 0.2	ME-MS61 Fe % 0.01
R0658		1.85	2.56	7.20	6.0	110	1.26	0.39	5.71	0.77	14.35	25.2	115	1.11	>10000	7.65
R0659		0.43	1.28	7.38	3.1	110	1.43	0.27	6.87	0.16	34.0	34.6	102	1.36	>10000	5.99
R0660		0.32	0.10	8.78	2.6	140	0.28	0.07	8.00	0.12	10.40	39.4	76	0.75	217	6.12
R0661		1.48	0.07	8.15	3.5	90	0.31	0.11	7.41	0.08	9.73	38.0	79	0.61	221	6.22
R0662		1.21	0.09	7.94	4.8	100	0.47	0.13	7.20	0.10	9.93	39.5	80	0.59	178.5	6.01
R0663		0.77	0.26	8.27	4.3	90	0.46	0.09	7.78	0.16	11.75	39.1	77	0.62	143.0	6.09
R0664		0.90	0.09	7.01	23.6	270	0.95	0.27	4.79	0.16	16.75	56.3	87	5.17	98.6	4.40
R0665		1.78	0.22	5.92	3.4	490	1.33	0.08	5.10	0.26	65.3	45.5	30	1.32	192.0	11.05
R0666		0.37	0.04	8.18	0.7	440	0.86	0.03	1.43	0.04	25.3	11.5	30	1.46	90.5	2.33
R0667		0.74	0.13	7.69	6.6	130	0.43	0.05	7.13	0.18	13.45	44.7	212	0.87	190.0	6.40
R0668		0.98	0.09	7.40	4.7	150	0.32	0.10	6.70	0.43	10.15	36.8	236	0.77	82.3	6.77
R0669		0.28	0.12	7.50	51.5	120	0.50	0.14	6.11	0.10	14.45	79.7	212	0.91	72.0	6.44
R0670		0.91	0.08	7.42	1.3	10	0.17	0.05	9.48	0.12	11.55	37.6	191	<0.05	131.5	7.57
R0671		1.34	0.04	7.18	1.8	20	0.23	0.06	7.27	0.07	9.70	33.3	155	0.26	65.1	6.40
R0672		0.66	2.04	1.16	3.9	<10	1.26	0.17	21.8	0.03	87.8	7.1	47	0.15	7680	2.37
R0673		0.51	0.06	4.42	1.6	10	0.86	0.11	11.15	0.04	27.1	15.1	192	0.58	60.8	4.69
R0674		1.06	0.09	8.36	1.6	100	1.67	0.18	4.00	0.03	10.40	29.2	342	1.32	282	6.47
R0675		1.36	0.20	1.74	0.7	10	0.40	0.22	1.71	0.07	3.42	16.7	80	0.62	446	3.43
R0676		0.90	6.59	0.95	8.4	10	0.72	0.43	4.85	0.24	17.90	16.4	35	0.13	>10000	6.83
R0677		1.02	4.62	1.03	7.9	10	0.89	0.55	13.25	0.38	58.2	10.3	51	0.17	>10000	4.34
R0678		0.62	1.66	0.35	57.5	<10	0.81	0.62	27.9	0.17	45.4	30.5	20	0.06	6770	1.17
R0679		1.03	2.19	0.95	10.7	10	0.72	0.06	2.87	0.13	18.95	28.4	61	0.12	9830	2.99
R0680		0.87	0.06	6.74	1.3	70	1.83	0.08	8.69	0.02	28.1	23.4	242	1.39	86.7	3.96
R0681		0.55	0.17	7.54	2.5	30	1.97	0.15	1.73	0.04	16.70	25.8	166	0.75	1200	5.77
R0682		0.71	0.12	7.91	13.1	170	2.87	0.20	7.54	0.02	8.99	40.7	285	4.59	385	5.71
R0683		0.42	0.40	1.21	4.4	10	0.61	0.10	19.85	0.09	73.7	18.8	61	0.22	1560	10.40
R0684		0.91	1.35	1.33	2.8	<10	0.71	0.07	20.7	0.09	60.5	8.0	54	0.14	6880	4.52
R0685		1.87	0.24	7.55	79.4	140	1.21	1.61	6.90	0.07	20.2	53.0	26	0.39	30.3	4.10
R0686		1.91	0.09	6.78	139.0	20	1.65	0.74	13.85	0.03	32.4	67.1	98	0.94	40.0	5.07
R0687		0.58	0.20	3.08	171.5	10	0.89	0.53	20.8	0.18	45.6	42.5	36	0.74	1130	4.96
R0688		2.06	0.55	7.16	587	70	1.08	6.45	6.85	0.04	12.10	564	128	0.67	25.2	3.43
R0689		1.31	0.16	5.49	322	40	0.52	2.18	11.70	0.05	15.05	196.0	90	0.20	50.1	1.46
R0690		0.79	0.31	4.27	5.0	10	0.72	0.12	11.25	0.02	9.98	33.4	59	2.60	357	5.44
R0691		0.51	4.55	4.67	142.0	10	0.72	5.52	0.30	0.08	9.23	62.0	17	0.31	1010	2.17
R1101		0.97	0.14	5.44	3.1	270	0.93	0.18	0.82	0.03	7.75	4.8	29	0.97	15.2	1.38
R1139		0.40	0.02	2.70	1.3	140	0.22	0.03	0.12	<0.02	5.27	8.8	45	0.42	5.4	1.82
R1140		0.48	0.01	0.49	1.5	30	0.07	0.01	0.04	<0.02	1.44	1.0	47	0.16	6.5	0.52
R1141		0.56	0.07	3.04	2.1	230	0.33	0.09	0.09	<0.02	4.32	4.4	31	0.72	18.4	1.16
R1142		0.91	0.01	5.77	0.4	330	0.39	0.03	0.28	0.02	9.74	2.6	12	0.51	9.5	1.50

***** See Appendix Page for comments regarding this certificate *****

ALS Canada Ltd.
2103 Dollarton Hwy
North Vancouver BC V7H 0A7
Phone: +1 604 984 0221 Fax: +1 604 984 0218
www.alsglobal.com/geochemistry

To: BATTERY MINERAL RESOURCES CORP.
THE PACIFIC BUILDING
SUITE 400, 744 WEST HASTINGS STREET
VANCOUVER BC V6C 1A5

Finalized Date: 10-NOV-2020
Account: BMRPLLBW

Project: GOWGANDA TRANS METALS 2020

CERTIFICATE OF ANALYSIS SD20222361

Sample Description	Method / Analyte / Units / LOD	ME-MS61 Ga ppm 0.05	ME-MS61 Ge ppm 0.05	ME-MS61 Hf ppm 0.1	ME-MS61 In ppm 0.005	ME-MS61 K % 0.01	ME-MS61 La ppm 0.5	ME-MS61 Li ppm 0.2	ME-MS61 Mg % 0.01	ME-MS61 Mn ppm 5	ME-MS61 Mo ppm 0.05	ME-MS61 Na % 0.01	ME-MS61 Nb ppm 0.1	ME-MS61 Ni ppm 0.2	ME-MS61 P ppm 10	ME-MS61 Pb ppm 0.5
R0658		10.80	0.06	0.6	0.282	0.81	7.2	21.0	3.76	995	0.44	1.79	0.9	149.5	130	8.4
R0659		12.85	0.09	0.7	0.231	0.93	14.7	22.8	3.74	1180	0.31	1.70	1.1	250	140	39.4
R0660		15.40	0.05	1.1	0.051	0.70	5.0	20.7	4.27	1240	0.37	1.31	1.6	106.5	170	7.2
R0661		14.75	0.06	1.2	0.048	0.34	4.6	16.1	4.12	1100	0.35	1.44	1.5	110.5	160	3.8
R0662		15.40	0.05	1.0	0.047	0.89	4.7	21.7	3.95	1240	0.45	1.56	1.7	104.5	180	12.6
R0663		16.05	<0.05	1.1	0.055	0.57	5.2	29.1	3.98	1420	0.38	2.38	1.7	108.0	190	30.6
R0664		16.15	0.05	1.8	0.094	2.88	9.3	66.9	2.13	1380	3.85	2.99	1.1	93.0	440	8.0
R0665		19.10	0.11	6.2	0.117	1.04	32.9	21.4	2.53	2090	1.25	1.92	11.7	37.2	1250	19.8
R0666		18.60	0.06	3.2	0.012	1.90	12.1	14.6	0.44	592	0.95	3.98	4.6	24.2	480	4.6
R0667		14.30	0.06	1.1	0.050	0.74	6.6	22.5	4.75	1180	0.54	1.44	1.8	153.0	200	41.6
R0668		14.70	0.05	1.2	0.050	0.66	5.0	29.3	4.82	1260	0.53	1.53	1.7	140.5	180	38.2
R0669		13.70	0.06	1.3	0.054	0.61	7.4	40.1	4.44	1150	0.41	1.61	1.7	109.5	180	15.4
R0670		16.25	0.06	0.9	0.072	0.01	6.1	26.3	4.70	1160	0.25	0.47	1.4	103.0	130	22.5
R0671		15.35	<0.05	0.7	0.052	0.02	5.6	24.6	4.12	1080	0.47	1.68	1.0	86.3	140	7.9
R0672		4.16	0.12	0.1	0.498	0.02	38.5	29.0	0.87	3480	1.97	0.37	0.2	22.4	40	2.6
R0673		13.35	0.06	0.5	0.275	0.03	11.9	54.9	2.50	1410	0.50	1.69	0.6	69.8	50	31.5
R0674		15.70	<0.05	0.9	0.091	1.13	5.0	81.8	3.80	1130	0.34	2.81	1.3	132.5	170	55.6
R0675		5.11	<0.05	0.2	0.064	0.02	1.7	55.8	2.21	501	1.67	0.09	0.3	35.9	20	105.5
R0676		3.28	0.07	0.5	0.772	0.02	6.9	28.4	0.48	744	4.61	0.36	0.3	17.3	20	6.6
R0677		3.99	0.10	0.2	0.628	0.01	22.3	31.1	0.89	1820	8.71	0.23	0.2	18.2	<10	23.6
R0678		1.44	0.06	<0.1	0.389	0.02	18.7	11.8	0.29	2240	1.32	0.10	0.1	8.3	<10	83.3
R0679		4.27	<0.05	0.3	0.161	0.01	7.6	42.8	0.83	340	2.52	0.11	0.3	19.6	50	17.1
R0680		12.75	0.05	0.8	0.275	0.84	12.3	66.6	2.41	2210	0.45	2.43	1.1	115.0	140	3.6
R0681		15.10	0.05	1.3	0.113	0.54	7.3	61.6	2.81	845	0.42	3.30	1.9	91.3	240	3.5
R0682		12.60	<0.05	0.9	0.078	1.47	4.5	111.5	4.07	1670	0.27	1.40	1.4	183.0	170	6.1
R0683		7.99	0.12	0.1	0.368	0.02	28.6	20.8	1.44	2820	2.68	0.18	0.2	30.0	40	8.2
R0684		6.39	0.10	0.2	0.514	0.02	23.6	16.8	1.17	2270	1.07	0.28	0.3	30.2	30	5.0
R0685		14.25	<0.05	1.7	0.114	0.74	8.9	33.8	1.50	907	1.69	3.43	2.4	40.5	250	14.5
R0686		15.10	0.06	0.8	0.415	0.48	13.7	55.4	2.31	2200	2.96	2.82	1.3	160.5	140	5.0
R0687		8.58	0.09	0.6	0.689	0.09	15.6	33.8	3.93	7090	0.23	1.12	0.6	92.4	60	3.8
R0688		13.30	<0.05	1.2	0.159	0.72	5.5	41.4	1.57	964	4.98	3.57	1.8	76.2	270	9.5
R0689		8.19	<0.05	1.0	0.181	0.32	6.6	18.6	0.61	1580	1.95	3.51	1.3	63.4	190	13.8
R0690		9.63	<0.05	0.6	0.208	0.14	4.5	76.1	3.71	1520	0.45	1.23	0.8	113.0	110	196.0
R0691		13.10	<0.05	6.5	0.088	0.10	3.6	32.8	0.73	188	1.84	3.16	2.8	19.4	30	34.8
R1101		16.60	<0.05	1.1	0.014	1.31	3.7	9.3	0.23	262	1.65	2.02	3.4	9.4	120	7.5
R1139		7.91	<0.05	0.5	0.010	0.39	2.5	13.1	0.58	222	1.99	0.88	0.5	30.5	130	1.7
R1140		1.60	<0.05	0.1	<0.005	0.13	0.7	1.0	0.03	63	3.20	0.13	0.2	1.6	30	0.5
R1141		8.17	<0.05	0.5	<0.005	0.99	2.2	2.7	0.15	64	2.60	0.92	0.6	2.3	150	1.0
R1142		14.65	<0.05	1.0	0.005	0.84	4.7	9.2	0.34	136	0.87	2.88	1.3	2.8	220	1.6

***** See Appendix Page for comments regarding this certificate *****

ALS Canada Ltd.
2103 Dollarton Hwy
North Vancouver BC V7H 0A7
Phone: +1 604 984 0221 Fax: +1 604 984 0218
www.alsglobal.com/geochemistry

To: BATTERY MINERAL RESOURCES CORP.
THE PACIFIC BUILDING
SUITE 400, 744 WEST HASTINGS STREET
VANCOUVER BC V6C 1A5

Finalized Date: 10-NOV-2020
Account: BMRPLLBW

Project: GOWGANDA TRANS METALS 2020

CERTIFICATE OF ANALYSIS SD20222361

Sample Description	Method / Analyte / Units / LOD	ME-MS61 Rb ppm 0.1	ME-MS61 Re ppm 0.002	ME-MS61 S % 0.01	ME-MS61 Sb ppm 0.05	ME-MS61 Sc ppm 0.1	ME-MS61 Se ppm 1	ME-MS61 Sn ppm 0.2	ME-MS61 Sr ppm 0.2	ME-MS61 Ta ppm 0.05	ME-MS61 Te ppm 0.05	ME-MS61 Th ppm 0.01	ME-MS61 Ti % 0.005	ME-MS61 Tl ppm 0.02	ME-MS61 U ppm 0.1	ME-MS61 V ppm 1
R0658		35.8	<0.002	2.69	0.72	16.6	1	0.4	64.9	0.07	0.09	0.62	0.210	0.09	0.4	130
R0659		48.8	<0.002	1.11	0.83	20.0	1	0.4	72.1	0.08	0.06	0.78	0.199	0.14	0.5	121
R0660		28.1	<0.002	0.05	0.21	33.9	1	0.5	140.5	0.12	<0.05	1.10	0.295	0.22	0.4	194
R0661		9.6	<0.002	0.03	0.20	31.7	1	0.4	130.0	0.13	0.05	1.40	0.273	0.12	0.4	182
R0662		19.3	<0.002	0.04	0.29	31.9	1	0.5	112.5	0.12	<0.05	1.04	0.289	0.16	0.4	190
R0663		11.7	<0.002	0.04	0.61	32.3	1	0.5	161.0	0.12	<0.05	1.04	0.302	0.14	0.3	193
R0664		111.5	<0.002	0.56	2.03	45.0	1	0.5	218	0.09	0.11	0.31	0.313	0.66	0.3	300
R0665		41.8	0.002	0.15	0.26	37.5	1	2.3	165.5	0.82	<0.05	6.29	0.924	0.20	1.5	276
R0666		63.7	<0.002	0.08	0.11	5.7	<1	0.3	373	0.39	<0.05	1.68	0.319	0.24	0.6	64
R0667		30.7	<0.002	0.06	1.19	34.6	1	0.5	115.0	0.14	<0.05	1.28	0.308	0.21	0.6	191
R0668		18.8	<0.002	0.04	0.40	32.0	1	0.4	117.5	0.14	<0.05	1.34	0.285	0.18	0.5	185
R0669		33.7	<0.002	0.05	0.44	33.1	1	0.5	111.0	0.14	<0.05	1.62	0.273	0.16	0.6	180
R0670		0.4	<0.002	0.01	0.41	30.3	1	0.5	283	0.10	<0.05	1.10	0.261	<0.02	0.3	173
R0671		0.9	<0.002	0.01	0.27	23.6	<1	0.4	319	0.08	<0.05	0.85	0.197	0.02	0.4	153
R0672		0.9	0.005	0.63	1.41	20.1	1	<0.2	40.7	<0.05	0.05	0.15	0.025	<0.02	0.1	27
R0673		1.7	<0.002	<0.01	0.41	16.2	1	0.3	33.8	0.05	<0.05	0.55	0.115	<0.02	0.4	108
R0674		25.7	<0.002	0.04	0.15	31.6	<1	0.4	77.4	0.10	<0.05	0.85	0.256	0.21	0.5	179
R0675		1.3	<0.002	0.04	0.44	6.0	1	0.2	6.5	<0.05	<0.05	0.25	0.038	<0.02	0.1	32
R0676		0.7	<0.002	4.43	2.85	5.5	4	1.3	11.3	<0.05	0.22	0.61	0.012	0.02	0.5	22
R0677		0.5	<0.002	2.56	1.97	9.5	2	0.2	20.8	<0.05	0.09	0.40	0.015	<0.02	0.3	15
R0678		0.7	<0.002	0.42	0.73	20.7	1	<0.2	32.2	<0.05	<0.05	0.10	0.007	<0.02	0.1	6
R0679		0.7	<0.002	0.84	3.97	4.5	1	0.9	7.9	<0.05	0.08	1.09	0.016	<0.02	0.3	43
R0680		36.7	<0.002	0.02	0.16	24.4	<1	0.6	52.6	0.09	<0.05	0.89	0.225	0.14	0.3	171
R0681		24.1	<0.002	0.13	0.30	23.0	1	1.0	21.7	0.15	0.08	1.54	0.336	0.08	0.8	178
R0682		63.7	<0.002	0.05	0.33	36.0	1	0.4	81.4	0.10	<0.05	1.00	0.277	0.29	0.3	191
R0683		1.2	<0.002	0.11	1.12	32.8	1	6.2	37.7	<0.05	0.05	0.21	0.030	<0.02	0.9	106
R0684		0.7	<0.002	0.56	1.00	23.1	1	2.7	28.5	<0.05	<0.05	0.54	0.032	<0.02	1.1	83
R0685		32.0	<0.002	0.06	0.41	31.1	1	0.8	89.2	0.19	<0.05	2.07	0.433	0.14	0.7	247
R0686		20.3	0.002	0.01	0.43	20.8	1	0.5	36.4	0.09	<0.05	0.92	0.230	0.06	0.5	201
R0687		4.4	<0.002	0.10	1.02	14.4	1	0.2	58.2	0.05	<0.05	1.50	0.093	0.02	0.9	68
R0688		30.9	0.002	0.01	0.28	26.7	1	0.5	39.4	0.14	<0.05	1.62	0.328	0.12	0.7	218
R0689		12.5	<0.002	0.01	0.22	18.6	1	0.4	39.3	0.11	<0.05	1.07	0.242	0.05	0.7	164
R0690		7.0	<0.002	0.04	0.18	16.9	<1	0.3	29.9	0.06	<0.05	0.70	0.154	0.04	0.3	117
R0691		3.1	<0.002	0.08	0.88	4.6	<1	0.2	9.3	0.51	<0.05	14.15	0.079	0.02	4.0	35
R1101		30.3	<0.002	0.13	0.12	2.9	<1	0.5	133.5	0.11	0.05	2.18	0.064	0.20	0.2	35
R1139		11.0	<0.002	<0.01	0.06	2.0	<1	0.3	106.5	<0.05	<0.05	0.42	0.053	0.07	0.1	27
R1140		3.6	<0.002	<0.01	<0.05	0.3	<1	0.2	12.4	<0.05	<0.05	0.09	0.010	0.03	<0.1	2
R1141		32.6	<0.002	0.31	<0.05	1.1	1	0.2	35.2	<0.05	0.11	0.30	0.051	0.18	0.1	16
R1142		22.6	<0.002	0.02	<0.05	2.0	<1	0.3	148.5	0.09	<0.05	0.60	0.098	0.12	0.1	20

***** See Appendix Page for comments regarding this certificate *****

ALS Canada Ltd.
2103 Dollarton Hwy
North Vancouver BC V7H 0A7
Phone: +1 604 984 0221 Fax: +1 604 984 0218
www.alsglobal.com/geochemistry

To: BATTERY MINERAL RESOURCES CORP.
THE PACIFIC BUILDING
SUITE 400, 744 WEST HASTINGS STREET
VANCOUVER BC V6C 1A5

Finalized Date: 10-NOV-2020
Account: BMRPLLBW

Project: GOWGANDA TRANS METALS 2020

CERTIFICATE OF ANALYSIS SD20222361

Sample Description	Method / Analyte / Units / LOD	ME-MS61 W ppm 0.1	ME-MS61 Y ppm 0.1	ME-MS61 Zn ppm 2	ME-MS61 Zr ppm 0.5	Cu-OG62 Cu % 0.001	Au-ICP21 Au ppm 0.001	CRU-QC Pass2mm % 0.01	PUL-QC Pass75um % 0.01
R0658		0.3	8.6	255	19.7	2.86	1.190	77.8	92.2
R0659		0.3	18.0	72	24.4	1.090	0.114		91.8
R0660		0.2	11.6	77	37.7		0.005		
R0661		0.2	10.7	69	43.6		0.003		
R0662		0.2	11.1	85	38.0		0.005		
R0663		0.2	12.0	93	38.6		0.003		
R0664		12.1	12.5	68	63.0		0.081		
R0665		0.4	51.0	178	236		0.003		
R0666		0.9	7.6	43	124.0		0.002		
R0667		0.2	13.0	98	42.7		0.011		
R0668		0.3	11.5	174	41.5		0.011		
R0669		0.3	12.4	76	45.0		0.076		
R0670		0.2	11.5	112	32.6		0.013		
R0671		0.1	10.6	68	24.6		0.003		
R0672		0.1	77.8	17	3.4		0.006		94.0
R0673		0.2	29.5	49	15.8		0.005		91.3
R0674		0.5	10.1	79	31.0		0.003		
R0675		0.1	2.2	79	7.8		0.003		
R0676		0.2	18.7	38	16.2	5.93	0.037		
R0677		0.1	68.0	40	7.1	2.79	0.017		
R0678		<0.1	46.2	33	1.1		0.006		
R0679		0.2	16.8	34	9.9		0.365		
R0680		0.5	28.0	43	28.3		0.005		
R0681		0.9	21.1	48	49.6		0.004		
R0682		0.2	8.8	62	33.0		0.003		
R0683		2.5	86.1	19	4.0		0.015		
R0684		0.8	94.5	14	5.1		0.125		
R0685		0.6	14.1	70	60.8		0.003		
R0686		0.3	28.7	40	28.1		0.004		
R0687		0.1	50.7	34	19.7		0.002		
R0688		0.4	19.3	38	42.7		0.003		
R0689		0.2	18.3	18	33.4		0.003		
R0690		0.2	10.8	88	20.8		0.001		
R0691		0.1	17.1	26	207		0.020		
R1101		2.8	3.4	23	33.6		0.005		
R1139		0.1	1.2	37	18.9		0.001		
R1140		0.1	0.2	6	3.2		0.001		
R1141		1.0	0.9	9	17.2		0.007		
R1142		1.1	2.0	21	31.3		0.002		

***** See Appendix Page for comments regarding this certificate *****

ALS Canada Ltd.
2103 Dollarton Hwy
North Vancouver BC V7H 0A7
Phone: +1 604 984 0221 Fax: +1 604 984 0218
www.alsglobal.com/geochemistry

To: **BATTERY MINERAL RESOURCES CORP.**
THE PACIFIC BUILDING
SUITE 400, 744 WEST HASTINGS STREET
VANCOUVER BC V6C 1A5

Finalized Date: 10-NOV-2020
Account: BMRPLLBW

Project: GOWGANDA TRANS METALS 2020

CERTIFICATE OF ANALYSIS SD20222361

CERTIFICATE COMMENTS

ANALYTICAL COMMENTS

REEs may not be totally soluble in this method.

Applies to Method: ME-MS61

LABORATORY ADDRESSES

Processed at ALS Sudbury located at 1351-B Kelly Lake Road, Unit #1, Sudbury, ON, Canada.

Applies to Method:

CRU-31	CRU-QC	LOG-22	PUL-31
PUL-QC	SPL-21	WEI-21	

Processed at ALS Vancouver located at 2103 Dollarton Hwy, North Vancouver, BC, Canada.

Applies to Method:

Au-ICP21	Cu-OG62	ME-MS61	ME-OG62

ALS Canada Ltd.

2103 Dollarton Hwy
North Vancouver BC V7H 0A7
Phone: +1 604 984 0221 Fax: +1 604 984 0218
www.alsglobal.com/geochemistry

To: **BATTERY MINERAL RESOURCES CORP.**
THE PACIFIC BUILDING
SUITE 400, 744 WEST HASTINGS STREET
VANCOUVER BC V6C 1A5

Finalized Date: 15-NOV-2020
This copy reported on
16-NOV-2020
Account: BMRPLLBW

CERTIFICATE SD20222354

Project: GOWGANDA BATTERY 2020 RECON

This report is for 50 Rock samples submitted to our lab in Sudbury, ON, Canada on 2-OCT-2020.

The following have access to data associated with this certificate:

PETER DOYLE FRANK PLOEGER	MIKE HENDRICKSON MERCEDES RICH	SEAN HICKS ANDREW SALERNO

SAMPLE PREPARATION

ALS CODE	DESCRIPTION
WEI-21	Received Sample Weight
CRU-QC	Crushing QC Test
PUL-QC	Pulverizing QC Test
LOG-22	Sample login - Rcd w/o BarCode
CRU-31	Fine crushing - 70% <2mm
SPL-21	Split sample - riffle splitter
PUL-31	Pulverize up to 250g 85% <75 um
LOG-23	Pulp Login - Rcvd with Barcode

ANALYTICAL PROCEDURES

ALS CODE	DESCRIPTION	
ME-MS61	48 element four acid ICP-MS	
Ag-OG62	Ore Grade Ag - Four Acid	
ME-OG62	Ore Grade Elements - Four Acid	ICP-AES
Co-OG62	Ore Grade Co - Four Acid	
Cu-OG62	Ore Grade Cu - Four Acid	
Ni-OG62	Ore Grade Ni - Four Acid	
As-OG62	Ore Grade As - Four Acid	
Au-ICP21	Au 30g FA ICP-AES Finish	ICP-AES

This is the Final Report and supersedes any preliminary report with this certificate number. Results apply to samples as submitted. All pages of this report have been checked and approved for release.

***** See Appendix Page for comments regarding this certificate *****

Signature:

Saa Traxler, General Manager, North Vancouver

ALS Canada Ltd.

2103 Dollarton Hwy
North Vancouver BC V7H 0A7
Phone: +1 604 984 0221 Fax: +1 604 984 0218
www.alsglobal.com/geochemistry

To: BATTERY MINERAL RESOURCES CORP.
THE PACIFIC BUILDING
SUITE 400, 744 WEST HASTINGS STREET
VANCOUVER BC V6C 1A5

Finalized Date: 15-NOV-2020
Account: BMRPLLBW

Project: GOWGANDA BATTERY 2020 RECON

CERTIFICATE OF ANALYSIS SD20222354

Sample Description	Method / Analyte / Units / LOD	WEI-21 Recvd Wt. kg 0.02	ME-MS61 Ag ppm 0.01	ME-MS61 Al % 0.01	ME-MS61 As ppm 0.2	ME-MS61 Ba ppm 10	ME-MS61 Be ppm 0.05	ME-MS61 Bi ppm 0.01	ME-MS61 Ca % 0.01	ME-MS61 Cd ppm 0.02	ME-MS61 Ce ppm 0.01	ME-MS61 Co ppm 0.1	ME-MS61 Cr ppm 1	ME-MS61 Cs ppm 0.05	ME-MS61 Cu ppm 0.2	ME-MS61 Fe % 0.01
R0692		0.55	0.35	1.07	224	10	0.47	0.85	28.7	0.05	31.2	178.5	7	0.34	172.5	1.38
R0693		1.17	0.79	6.90	16.9	30	2.34	0.30	6.43	0.03	36.9	49.7	27	3.66	618	7.19
R0694		0.60	2.22	5.20	12.4	10	0.46	0.33	1.72	0.04	12.70	12.4	18	0.12	553	1.25
R0695		0.81	0.24	7.02	1.9	40	1.14	0.47	5.89	0.10	21.2	23.0	39	1.82	70.9	6.52
R0696		0.52	0.02	0.08	1.2	450	0.23	0.03	19.55	0.10	7.04	0.7	1	0.64	2.9	0.10
R0697		1.18	2.86	1.71	98.2	10	2.41	0.70	7.49	7.01	>500	240	16	0.92	906	13.60
R0698		0.98	5.64	0.47	5.2	10	0.42	0.21	28.8	0.15	120.5	36.2	2	0.23	8090	3.15
R0699		0.91	16.05	4.04	316	260	0.84	5.50	9.79	1.48	39.1	210	18	0.17	3050	1.02
R0700		0.66	9.49	1.46	>10000	120	0.70	975	22.5	0.02	52.0	6270	3	0.61	204	2.24
R1201		0.65	0.18	1.39	61.9	2530	0.71	8.21	8.13	0.06	19.60	118.0	30	0.36	2230	7.99
R1202		1.10	0.06	0.08	72.2	110	0.46	4.23	0.16	<0.02	1.95	19.1	33	0.07	9.2	0.43
R1203		1.54	0.12	1.32	3.3	740	0.22	0.18	0.82	0.06	18.70	8.1	3	<0.05	65.0	0.89
R1204		1.13	>100	0.91	>10000	1110	0.72	51.3	29.8	0.15	80.7	>10000	1	0.11	2690	2.28
R1205		0.61	7.42	5.68	262	620	1.08	0.97	8.63	0.09	24.9	212	7	1.69	2190	5.86
R1206		1.79	0.41	7.39	52.1	210	0.39	0.32	5.93	0.59	15.40	75.5	114	0.95	66.3	7.06
R1207		0.57	0.19	0.29	8.9	5140	0.27	0.13	35.3	<0.02	>500	7.6	1	0.05	599	0.71
R1208		1.03	0.12	0.46	2.0	620	0.45	0.05	0.87	0.03	5.37	3.3	1	0.06	298	0.71
R1209		1.40	22.5	4.04	3680	870	0.40	59.8	14.50	35.1	44.1	2140	14	0.07	356	3.40
R1210		0.94	5.92	1.35	3850	660	3.39	81.4	31.0	0.11	117.0	1990	5	0.07	7.9	1.46
R1211		0.07	0.81	7.03	4.9	260	1.02	0.31	5.55	0.76	36.1	>10000	160	0.69	1880	7.08
R1103		0.53	0.38	0.48	53.8	70	0.54	1.23	21.2	0.10	54.0	58.7	8	0.09	190.0	0.63
R1105		0.33	2.07	2.03	28.8	80	9.34	0.67	0.33	0.08	18.50	26.7	53	0.85	863	4.31
R1106		0.48	3.06	1.50	14.8	50	0.42	0.45	0.48	0.17	10.10	16.4	35	0.43	93.8	2.95
R1107		0.67	0.47	3.12	153.0	30	0.56	0.90	11.25	<0.02	41.2	104.0	18	1.41	323	4.72
R1108		0.29	1.08	3.64	805	10	0.83	2.35	17.70	0.05	43.7	721	25	1.45	40.0	4.76
R1109		0.93	8.76	3.61	89.8	100	0.60	0.23	25.6	1.12	51.0	55.7	37	0.41	2440	3.52
R1110		1.07	23.4	2.05	177.0	30	0.83	6.29	25.6	0.12	84.6	119.0	10	0.25	9340	3.67
R1111		0.24	0.13	0.45	4.8	30	0.05	1.20	0.51	<0.02	4.35	4.2	12	0.28	29.3	1.29
R1112		0.65	0.36	0.47	5.7	20	0.06	3.46	0.21	<0.02	6.69	3.6	58	0.14	52.4	0.64
R1113		0.24	0.03	1.10	8.4	130	0.16	0.15	0.13	0.07	6.36	9.6	18	0.59	6.0	3.35
R1114		0.41	2.35	0.20	16.7	10	0.12	16.10	0.09	<0.02	19.80	5.0	25	0.12	40.7	1.54
R1115		0.92	0.08	0.30	12.5	10	1.48	0.34	30.8	0.05	76.7	12.9	10	0.07	30.1	0.56
R1116		1.31	1.69	3.23	74.0	40	1.09	9.58	21.9	0.03	112.5	60.8	20	0.28	4960	3.41
R1117		0.60	4.00	4.28	6.7	30	0.94	0.38	7.41	5.75	37.6	25.9	8	1.08	5400	6.52
R1118		0.79	0.27	2.48	11.0	20	0.28	0.13	1.17	0.41	1.85	12.3	28	0.75	85.6	5.69
R1119		0.34	0.12	1.01	17.4	40	0.12	0.61	0.22	0.05	1.67	9.4	30	0.37	76.2	1.98
R1120		0.71	1.30	0.11	10.1	10	0.44	0.58	30.1	0.02	70.3	7.5	4	0.07	23.0	0.36
R1121		0.83	13.15	0.35	800	10	2.23	8.13	21.9	<0.02	62.9	606	12	0.17	>10000	2.96
R1122		1.00	4.75	0.49	797	10	0.38	9.67	24.7	<0.02	76.7	518	4	0.18	1325	1.12
R1123		0.53	10.65	2.11	438	30	1.90	7.04	0.76	0.29	10.20	64.8	22	0.63	6360	4.78

***** See Appendix Page for comments regarding this certificate *****

ALS Canada Ltd.
2103 Dollarton Hwy
North Vancouver BC V7H 0A7
Phone: +1 604 984 0221 Fax: +1 604 984 0218
www.alsglobal.com/geochemistry

To: BATTERY MINERAL RESOURCES CORP.
THE PACIFIC BUILDING
SUITE 400, 744 WEST HASTINGS STREET
VANCOUVER BC V6C 1A5

Finalized Date: 15-NOV-2020
Account: BMRPLLBW

Project: GOWGANDA BATTERY 2020 RECON

CERTIFICATE OF ANALYSIS SD20222354

Sample Description	Method / Analyte / Units / LOD	ME-MS61 Ga ppm 0.05	ME-MS61 Ge ppm 0.05	ME-MS61 Hf ppm 0.1	ME-MS61 In ppm 0.005	ME-MS61 K % 0.01	ME-MS61 La ppm 0.5	ME-MS61 Li ppm 0.2	ME-MS61 Mg % 0.01	ME-MS61 Mn ppm 5	ME-MS61 Mo ppm 0.05	ME-MS61 Na % 0.01	ME-MS61 Nb ppm 0.1	ME-MS61 Ni ppm 0.2	ME-MS61 P ppm 10	ME-MS61 Pb ppm 0.5
R0692		5.03	<0.05	0.2	0.148	0.01	12.9	14.5	0.65	2370	1.06	0.43	0.3	48.6	70	108.5
R0693		18.55	0.09	1.6	0.171	0.18	13.1	71.1	3.53	865	1.24	2.88	2.1	64.9	240	23.6
R0694		16.50	0.09	6.6	0.044	0.03	4.6	13.8	0.39	158	2.55	3.98	5.9	11.9	40	17.6
R0695		21.3	0.08	1.3	0.153	0.32	8.3	82.0	2.60	940	0.90	2.92	2.1	66.3	230	371
R0696		0.37	0.26	<0.1	<0.005	0.09	5.9	65.6	12.35	405	0.17	0.15	1.2	1.4	50	4.7
R0697		62.1	3.01	0.7	0.372	0.02	2760	60.5	2.06	707	2.33	0.07	2.2	47.6	3620	1250
R0698		14.80	0.15	<0.1	0.330	<0.01	57.6	14.9	0.64	1910	0.24	0.02	0.3	164.5	2700	94.3
R0699		12.65	<0.05	9.0	0.270	0.13	19.6	15.6	0.42	1700	4.82	3.08	3.4	39.8	70	59.8
R0700		5.98	0.09	0.8	0.362	0.09	24.3	27.7	0.98	3700	17.10	0.56	1.5	6500	160	76.7
R1201		10.45	0.06	0.2	0.142	0.02	10.3	53.7	1.77	1260	2.98	0.03	0.4	61.0	20	19.6
R1202		1.74	<0.05	<0.1	0.007	0.02	1.2	7.8	0.02	73	2.18	0.01	0.1	19.0	10	1.7
R1203		3.89	<0.05	0.6	0.077	0.03	7.7	3.7	0.16	139	0.22	0.68	0.9	6.7	50	5.8
R1204		9.54	0.11	0.3	0.611	<0.01	39.5	18.8	0.91	2750	237	0.04	1.0	1660	50	304
R1205		16.65	<0.05	1.5	0.218	0.21	13.1	48.7	1.82	1260	4.51	2.81	2.3	69.4	270	30.0
R1206		14.70	0.05	1.3	0.065	1.66	7.1	56.0	4.91	1320	2.39	2.31	2.1	111.5	250	140.0
R1207		5.60	0.60	0.2	0.620	0.01	348	3.5	0.22	3930	0.25	0.05	0.4	4.2	50	2.4
R1208		3.21	<0.05	0.4	0.044	<0.01	2.5	3.5	0.21	195	<0.05	0.19	0.6	4.9	40	0.5
R1209		12.40	0.05	3.6	0.313	0.02	17.1	9.4	0.46	1120	459	1.69	5.0	1900	630	2410
R1210		6.41	0.09	1.4	0.581	0.01	67.6	9.9	0.47	1880	516	0.55	1.5	1510	120	147.5
R1211		18.70	0.12	3.4	0.062	0.66	17.1	7.2	3.68	965	2.83	2.16	20.4	>10000	1500	16.0
R1103		1.75	<0.05	0.2	0.214	0.02	22.5	22.1	0.24	3210	8.03	0.20	0.3	40.9	30	12.9
R1105		7.35	<0.05	0.5	0.115	0.03	3.9	125.0	2.47	552	5.57	0.05	0.6	39.0	70	39.5
R1106		6.73	<0.05	0.3	0.045	0.03	3.0	92.0	1.96	500	2.26	0.05	0.4	22.2	70	2770
R1107		9.95	<0.05	0.9	0.362	0.02	16.5	84.6	2.56	2330	2.68	0.82	1.2	48.7	130	27.3
R1108		9.27	<0.05	0.9	0.328	0.01	17.5	68.2	3.16	2360	2.12	1.09	1.0	97.4	130	112.0
R1109		9.24	<0.05	0.5	0.193	0.64	20.9	19.5	1.38	1950	0.99	1.08	0.7	40.6	120	96.5
R1110		6.96	0.12	0.7	0.830	0.23	36.5	18.5	1.42	2350	3.87	0.64	0.7	59.2	70	47.5
R1111		2.17	<0.05	0.1	0.040	0.01	2.1	7.1	0.29	144	1.81	0.16	0.3	9.8	120	1.7
R1112		1.64	<0.05	0.2	0.016	0.02	3.0	3.4	0.12	85	5.13	0.30	0.4	4.6	60	6.6
R1113		5.58	<0.05	0.5	0.028	0.25	3.3	11.3	0.40	393	1.07	0.35	1.0	21.6	120	105.5
R1114		1.29	<0.05	<0.1	0.015	0.02	9.6	3.2	0.06	80	1.58	0.11	0.1	12.4	100	109.5
R1115		1.76	0.10	0.1	0.489	0.01	30.4	14.5	0.22	1340	0.92	0.06	0.1	6.9	10	16.3
R1116		11.40	0.15	0.8	0.458	0.17	42.7	20.7	1.41	2020	0.79	1.37	1.2	41.8	120	9.1
R1117		16.90	<0.05	1.8	0.203	0.21	14.8	68.2	3.04	772	2.92	1.28	1.8	45.7	150	7230
R1118		9.83	<0.05	0.3	0.110	0.19	0.7	5.1	0.80	548	2.54	1.55	0.6	14.2	130	176.0
R1119		4.09	<0.05	0.3	0.021	0.23	0.6	7.2	0.19	375	1.46	0.07	0.6	12.8	70	8.8
R1120		0.95	0.13	0.1	0.574	0.01	28.5	22.2	0.10	3810	0.68	0.03	<0.1	5.5	10	10.8
R1121		2.59	0.08	0.1	0.995	0.01	21.5	23.8	1.39	7390	8.31	0.03	0.1	94.2	20	2.9
R1122		3.58	0.10	0.1	0.746	<0.01	33.8	72.6	0.57	5400	6.93	0.02	0.2	163.5	30	6.5
R1123		8.04	<0.05	1.6	0.393	0.07	3.7	94.2	1.55	430	1.62	0.49	2.8	14.0	330	2210

***** See Appendix Page for comments regarding this certificate *****

ALS Canada Ltd.
2103 Dollarton Hwy
North Vancouver BC V7H 0A7
Phone: +1 604 984 0221 Fax: +1 604 984 0218
www.alsglobal.com/geochemistry

To: BATTERY MINERAL RESOURCES CORP.
THE PACIFIC BUILDING
SUITE 400, 744 WEST HASTINGS STREET
VANCOUVER BC V6C 1A5

Finalized Date: 15-NOV-2020
Account: BMRPLLBW

Project: GOWGANDA BATTERY 2020 RECON

CERTIFICATE OF ANALYSIS SD20222354

Sample Description	Method / Analyte / Units / LOD	ME-MS61 Rb ppm 0.1	ME-MS61 Re ppm 0.002	ME-MS61 S % 0.01	ME-MS61 Sb ppm 0.05	ME-MS61 Sc ppm 0.1	ME-MS61 Se ppm 1	ME-MS61 Sn ppm 0.2	ME-MS61 Sr ppm 0.2	ME-MS61 Ta ppm 0.05	ME-MS61 Te ppm 0.05	ME-MS61 Th ppm 0.01	ME-MS61 Ti % 0.005	ME-MS61 Tl ppm 0.02	ME-MS61 U ppm 0.1	ME-MS61 V ppm 1
R0692		0.4	<0.002	0.02	0.60	10.2	<1	<0.2	35.7	<0.05	<0.05	0.27	0.043	0.02	1.5	37
R0693		8.1	0.004	0.15	0.34	30.3	<1	0.7	54.8	0.16	<0.05	1.79	0.335	0.07	2.3	193
R0694		0.9	0.004	0.05	0.22	2.8	<1	0.9	18.1	0.67	<0.05	9.69	0.184	0.03	2.6	39
R0695		14.4	<0.002	0.05	0.23	21.8	<1	0.7	36.0	0.14	<0.05	1.51	0.324	0.08	0.6	210
R0696		2.1	<0.002	<0.01	0.25	0.2	<1	0.2	235	<0.05	<0.05	0.14	<0.005	0.07	0.7	4
R0697		1.2	0.006	2.98	1.49	13.5	4	8.3	65.7	0.08	0.13	2.84	0.167	0.04	9.7	381
R0698		0.2	<0.002	0.98	0.21	13.2	4	0.9	75.3	<0.05	<0.05	0.98	0.012	0.02	0.7	222
R0699		1.7	0.005	0.21	5.04	4.5	<1	1.2	43.7	0.53	<0.05	13.20	0.071	0.03	6.0	20
R0700		3.8	<0.002	0.46	66.1	16.6	3	0.2	66.1	0.11	0.27	1.19	0.192	0.04	0.5	69
R1201		1.1	<0.002	0.51	1.80	9.6	<1	7.9	700	<0.05	0.06	0.33	0.043	0.02	0.6	95
R1202		0.9	<0.002	0.01	0.78	0.3	<1	<0.2	5.7	<0.05	<0.05	0.04	<0.005	0.02	0.2	2
R1203		1.6	<0.002	0.18	0.35	9.0	<1	0.3	2660	0.07	<0.05	0.68	0.188	0.03	0.3	125
R1204		0.2	0.027	0.96	38.5	19.5	2	0.2	94.2	0.12	<0.05	0.88	0.099	0.48	5.6	107
R1205		10.5	<0.002	0.29	0.77	34.7	1	0.7	69.3	0.17	<0.05	1.84	0.352	0.07	1.2	213
R1206		66.8	0.004	0.18	0.61	38.1	<1	0.4	100.0	0.15	<0.05	1.43	0.353	0.23	0.8	218
R1207		0.4	<0.002	0.19	0.15	28.3	<1	0.2	338	<0.05	<0.05	0.27	0.018	0.02	1.0	6
R1208		0.2	<0.002	0.20	0.05	2.4	1	0.2	3590	0.05	<0.05	0.27	0.028	<0.02	0.3	9
R1209		0.4	0.058	1.38	8.12	15.6	1	0.8	788	0.41	<0.05	4.70	0.366	0.57	2.9	78
R1210		0.2	0.022	0.18	4.49	27.6	<1	0.3	144.5	0.13	<0.05	1.67	0.095	0.88	2.1	37
R1211		18.0	<0.002	2.54	1.91	18.3	1	1.3	421	1.18	<0.05	2.42	0.994	0.11	0.6	145
R1103		0.7	0.003	0.02	0.35	14.3	<1	<0.2	46.2	<0.05	<0.05	0.21	0.041	0.02	0.2	12
R1105		1.5	<0.002	0.08	0.53	10.4	<1	0.3	8.8	0.05	<0.05	0.47	0.087	0.03	0.2	61
R1106		1.4	<0.002	0.04	1.01	5.9	1	0.2	9.3	<0.05	<0.05	0.37	0.056	0.02	0.5	38
R1107		1.6	<0.002	0.05	0.77	24.6	1	0.3	36.9	0.09	<0.05	1.07	0.161	0.02	0.4	113
R1108		0.8	<0.002	0.02	0.48	28.0	<1	0.4	38.9	0.08	<0.05	0.88	0.158	<0.02	0.5	115
R1109		26.3	<0.002	0.24	0.65	35.8	1	1.2	58.5	0.07	<0.05	0.58	0.139	0.08	0.6	87
R1110		11.1	0.003	0.86	2.00	25.3	2	0.8	75.7	0.06	<0.05	0.81	0.099	0.07	0.4	67
R1111		1.3	<0.002	0.01	0.16	1.5	1	<0.2	4.9	<0.05	<0.05	0.13	0.015	<0.02	0.1	16
R1112		1.0	0.002	0.01	0.06	0.9	1	<0.2	5.5	<0.05	<0.05	0.16	0.018	<0.02	0.1	7
R1113		16.7	<0.002	0.01	0.16	2.1	1	0.2	12.8	0.08	<0.05	0.45	0.051	0.05	0.1	25
R1114		0.9	<0.002	0.01	0.06	0.9	1	<0.2	2.8	<0.05	<0.05	0.05	0.011	<0.02	0.1	22
R1115		0.4	<0.002	<0.01	0.20	25.7	1	0.2	43.6	<0.05	<0.05	0.17	0.006	<0.02	<0.1	8
R1116		7.8	0.005	0.44	0.32	22.9	1	0.3	82.6	0.09	<0.05	0.89	0.182	0.03	0.9	93
R1117		12.2	<0.002	0.71	0.70	26.4	1	2.0	47.7	0.15	<0.05	2.36	0.206	0.08	1.7	147
R1118		7.7	<0.002	0.01	0.23	7.6	<1	0.4	22.0	<0.05	<0.05	0.07	0.169	0.04	<0.1	76
R1119		8.8	<0.002	0.02	0.29	5.5	1	0.3	6.3	<0.05	<0.05	0.07	0.193	0.03	<0.1	61
R1120		0.6	0.002	<0.01	0.19	18.2	<1	<0.2	70.0	<0.05	<0.05	0.03	<0.005	<0.02	<0.1	3
R1121		0.6	0.010	1.30	5.41	10.3	2	0.2	65.0	<0.05	0.20	0.10	0.008	0.03	0.4	33
R1122		0.3	0.008	0.08	0.61	18.2	2	0.4	72.2	<0.05	<0.05	0.11	0.018	<0.02	0.7	28
R1123		1.6	<0.002	0.54	0.77	8.3	<1	0.4	9.8	0.24	<0.05	1.89	0.236	0.03	1.2	28

***** See Appendix Page for comments regarding this certificate *****

ALS Canada Ltd.
2103 Dollarton Hwy
North Vancouver BC V7H 0A7
Phone: +1 604 984 0221 Fax: +1 604 984 0218
www.alsglobal.com/geochemistry

To: BATTERY MINERAL RESOURCES CORP.
THE PACIFIC BUILDING
SUITE 400, 744 WEST HASTINGS STREET
VANCOUVER BC V6C 1A5

Finalized Date: 15-NOV-2020
Account: BMRPLLBW

Project: GOWGANDA BATTERY 2020 RECON

CERTIFICATE OF ANALYSIS SD20222354

Sample Description	Method / Analyte / Units / LOD	ME-MS61 W ppm 0.1	ME-MS61 Y ppm 0.1	ME-MS61 Zn ppm 2	ME-MS61 Zr ppm 0.5	Ag-OG62 Ag ppm 1	As-OG62 As % 0.001	Co-OG62 Co % 0.0005	Cu-OG62 Cu % 0.001	Ni-OG62 Ni % 0.001	Au-ICP21 Au ppm 0.001	CRU-QC Pass2mm % 0.01	PUL-QC Pass75um % 0.01
R0692		0.1	30.6	18	7.8						0.001	86.0	96.3
R0693		0.3	39.1	76	62.1						0.006		87.5
R0694		0.2	14.1	12	240						0.001		
R0695		0.4	26.0	79	49.2						0.002		
R0696		0.2	1.8	27	1.3						0.001		
R0697		1.0	170.0	2000	19.6						0.002		
R0698		0.2	87.3	44	0.9						0.006		
R0699		0.8	29.5	422	317						0.028		
R0700		0.2	39.9	13	31.0		2.45				1.290		
R1201		9.8	11.4	43	6.9						0.050		
R1202		0.1	0.6	3	0.7						0.004		
R1203		0.3	6.5	19	19.5						0.001		
R1204		0.2	52.4	65	9.0	102	1.590	1.090			0.007		
R1205		0.5	20.8	127	55.7						<0.001		
R1206		0.2	15.2	159	45.9						0.001		
R1207		0.1	65.4	8	5.8						0.004		
R1208		0.1	12.3	9	13.5						0.002		
R1209		0.5	34.8	2820	126.5						0.005		
R1210		0.1	59.7	43	48.5						0.006		
R1211		1.7	19.7	127	126.0			2.17		2.32	0.032		
R1103		0.1	56.6	15	5.9						<0.001		
R1105		0.1	41.9	61	13.8						0.005		
R1106		0.1	5.2	86	8.6						0.010		
R1107		0.2	34.4	49	29.6						0.003		
R1108		0.2	43.6	97	27.0						0.003		
R1109		0.5	63.9	285	16.1						0.005		
R1110		0.4	86.1	39	19.3						0.004		
R1111		0.4	2.0	12	3.4						<0.001		
R1112		0.1	1.4	7	5.2						<0.001		
R1113		0.1	2.1	122	17.3						0.002		
R1114		0.1	0.7	6	1.9						0.016		
R1115		0.1	59.3	7	1.1						0.005		
R1116		0.3	78.2	24	25.4						0.003		
R1117		0.7	20.7	1580	60.8						0.002		
R1118		1.2	4.2	291	6.8						0.002		
R1119		0.1	1.8	25	11.4						0.001		
R1120		0.1	71.5	5	0.7						0.002		
R1121		0.2	65.1	4	1.9				1.440		0.021		
R1122		0.1	91.1	9	2.9						0.007		90.1
R1123		0.1	17.7	154	55.8						0.001	86.2	87.3

***** See Appendix Page for comments regarding this certificate *****

ALS Canada Ltd.

2103 Dollarton Hwy
North Vancouver BC V7H 0A7
Phone: +1 604 984 0221 Fax: +1 604 984 0218
www.alsglobal.com/geochemistry

To: **BATTERY MINERAL RESOURCES CORP.**
THE PACIFIC BUILDING
SUITE 400, 744 WEST HASTINGS STREET
VANCOUVER BC V6C 1A5

Finalized Date: 15-NOV-2020
Account: BMRPLLBW

Project: GOWGANDA BATTERY 2020 RECON

CERTIFICATE OF ANALYSIS SD20222354

Sample Description	Method / Analyte / Units / LOD	WEI-21 Recvd Wt. kg 0.02	ME-MS61 Ag ppm 0.01	ME-MS61 Al % 0.01	ME-MS61 As ppm 0.2	ME-MS61 Ba ppm 10	ME-MS61 Be ppm 0.05	ME-MS61 Bi ppm 0.01	ME-MS61 Ca % 0.01	ME-MS61 Cd ppm 0.02	ME-MS61 Ce ppm 0.01	ME-MS61 Co ppm 0.1	ME-MS61 Cr ppm 1	ME-MS61 Cs ppm 0.05	ME-MS61 Cu ppm 0.2	ME-MS61 Fe % 0.01
R1124		0.32	3.83	2.93	180.0	30	2.07	3.59	0.27	0.97	9.17	56.2	17	1.03	656	4.70
R1125		0.41	61.1	6.18	2810	60	1.50	116.0	0.59	3.09	20.5	188.0	17	3.90	96.6	8.48
R1126		0.34	2.70	0.89	120.0	100	1.11	1.91	0.86	0.06	8.04	44.9	18	2.82	52.8	3.52
R1127		0.32	>100	0.35	1290	<10	0.45	8.39	23.8	0.81	53.8	778	6	0.13	>10000	2.27
R1128		0.52	6.99	0.87	>10000	<10	0.17	472	19.30	0.04	32.4	>10000	3	0.05	369	0.97
R1129		0.51	39.4	0.02	>10000	<10	0.25	2790	31.6	<0.02	69.6	>10000	2	<0.05	50.0	0.33
R1151		3.48	1.18	0.81	509	10	0.80	5.80	26.1	0.02	61.3	335	3	0.50	177.5	1.73
R1152		2.29	0.64	0.02	37.6	10	<0.05	2.45	0.17	<0.02	0.61	16.6	21	<0.05	6.8	0.45
R1153		3.65	1.07	0.68	143.0	<10	0.84	3.86	20.9	0.03	55.6	106.5	7	0.11	161.5	1.05
R1154		3.13	9.43	2.87	>10000	20	1.68	140.0	20.8	0.33	65.6	2520	61	0.51	3080	4.73

***** See Appendix Page for comments regarding this certificate *****

ALS Canada Ltd.
2103 Dollarton Hwy
North Vancouver BC V7H 0A7
Phone: +1 604 984 0221 Fax: +1 604 984 0218
www.alsglobal.com/geochemistry

To: BATTERY MINERAL RESOURCES CORP.
THE PACIFIC BUILDING
SUITE 400, 744 WEST HASTINGS STREET
VANCOUVER BC V6C 1A5

Finalized Date: 15-NOV-2020
Account: BMRPLLBW

Project: GOWGANDA BATTERY 2020 RECON

CERTIFICATE OF ANALYSIS SD20222354

Sample Description	Method / Analyte / Units / LOD	ME-MS61 Ga ppm 0.05	ME-MS61 Ge ppm 0.05	ME-MS61 Hf ppm 0.1	ME-MS61 In ppm 0.005	ME-MS61 K % 0.01	ME-MS61 La ppm 0.5	ME-MS61 Li ppm 0.2	ME-MS61 Mg % 0.01	ME-MS61 Mn ppm 5	ME-MS61 Mo ppm 0.05	ME-MS61 Na % 0.01	ME-MS61 Nb ppm 0.1	ME-MS61 Ni ppm 0.2	ME-MS61 P ppm 10	ME-MS61 Pb ppm 0.5
R1124		12.55	<0.05	3.6	0.121	0.06	3.3	110.0	1.86	410	2.74	1.00	3.0	10.4	300	4230
R1125		23.6	0.06	6.7	0.156	0.14	8.0	85.0	3.32	797	2.27	2.71	7.0	20.6	590	4140
R1126		4.27	<0.05	0.4	0.146	0.12	2.7	92.8	0.64	807	2.04	0.17	0.7	4.2	90	312
R1127		3.36	0.06	0.2	0.794	0.01	18.7	22.0	0.95	2850	6.36	0.02	0.1	174.0	110	37.8
R1128		2.57	0.08	0.9	0.454	0.03	13.3	17.4	0.62	4470	22.5	0.56	0.8	>10000	100	6.1
R1129		0.73	0.27	0.1	0.851	<0.01	28.6	2.9	0.07	4040	85.0	0.02	<0.1	>10000	10	5.3
R1151		3.31	0.07	0.2	0.659	0.01	25.6	36.9	0.91	3590	1.82	0.05	0.2	47.3	30	41.5
R1152		0.14	<0.05	<0.1	0.005	<0.01	<0.5	1.3	<0.01	76	1.55	0.03	<0.1	9.6	10	1.3
R1153		3.32	0.06	0.1	0.481	0.01	21.4	24.9	0.47	1120	6.43	0.20	0.1	25.9	20	18.6
R1154		9.37	0.06	0.4	0.357	0.19	24.5	33.3	1.83	1960	34.6	0.84	0.5	205	100	137.5

***** See Appendix Page for comments regarding this certificate *****

ALS Canada Ltd.
2103 Dollarton Hwy
North Vancouver BC V7H 0A7
Phone: +1 604 984 0221 Fax: +1 604 984 0218
www.alsglobal.com/geochemistry

To: **BATTERY MINERAL RESOURCES CORP.**
THE PACIFIC BUILDING
SUITE 400, 744 WEST HASTINGS STREET
VANCOUVER BC V6C 1A5

Finalized Date: 15-NOV-2020
Account: BMRPLLBW

Project: GOWGANDA BATTERY 2020 RECON

CERTIFICATE OF ANALYSIS SD20222354

Sample Description	Method / Analyte / Units / LOD	ME-MS61 Rb ppm 0.1	ME-MS61 Re ppm 0.002	ME-MS61 S % 0.01	ME-MS61 Sb ppm 0.05	ME-MS61 Sc ppm 0.1	ME-MS61 Se ppm 1	ME-MS61 Sn ppm 0.2	ME-MS61 Sr ppm 0.2	ME-MS61 Ta ppm 0.05	ME-MS61 Te ppm 0.05	ME-MS61 Th ppm 0.01	ME-MS61 Ti % 0.005	ME-MS61 Tl ppm 0.02	ME-MS61 U ppm 0.1	ME-MS61 V ppm 1
R1124		2.0	0.002	0.14	0.67	8.9	1	0.2	11.2	0.32	<0.05	4.45	0.154	0.02	3.0	19
R1125		6.0	0.003	0.24	2.01	24.0	1	0.7	22.0	0.59	<0.05	7.61	0.555	0.11	4.8	80
R1126		8.1	0.002	0.01	1.00	4.9	1	0.3	11.1	0.06	<0.05	0.58	0.084	0.05	0.3	7
R1127		0.5	0.003	1.72	324	11.9	2	<0.2	48.8	<0.05	0.60	0.27	0.006	0.02	0.8	30
R1128		0.3	0.008	2.21	91.9	10.8	11	0.2	45.7	0.07	0.21	1.01	0.052	0.03	1.1	11
R1129		0.1	0.005	1.46	69.7	23.4	22	<0.2	84.1	<0.05	0.89	0.05	<0.005	0.03	0.1	5
R1151		0.7	<0.002	0.03	0.98	42.9	1	<0.2	80.4	<0.05	<0.05	0.18	0.029	<0.02	0.1	25
R1152		0.2	<0.002	<0.01	0.08	0.2	1	<0.2	2.9	<0.05	<0.05	0.12	<0.005	<0.02	0.1	<1
R1153		0.5	0.003	0.01	0.53	11.9	2	<0.2	32.4	<0.05	<0.05	0.17	0.018	<0.02	0.5	16
R1154		8.2	0.002	0.34	43.5	30.3	1	2.7	51.0	0.05	<0.05	0.44	0.087	0.14	1.8	102

***** See Appendix Page for comments regarding this certificate *****

ALS Canada Ltd.
2103 Dollarton Hwy
North Vancouver BC V7H 0A7
Phone: +1 604 984 0221 Fax: +1 604 984 0218
www.alsglobal.com/geochemistry

To: **BATTERY MINERAL RESOURCES CORP.**
THE PACIFIC BUILDING
SUITE 400, 744 WEST HASTINGS STREET
VANCOUVER BC V6C 1A5

Finalized Date: 15-NOV-2020
Account: BMRPLLBW

Project: GOWGANDA BATTERY 2020 RECON

CERTIFICATE OF ANALYSIS SD20222354

Sample Description	Method / Analyte / Units / LOD	ME-MS61 W ppm 0.1	ME-MS61 Y ppm 0.1	ME-MS61 Zn ppm 2	ME-MS61 Zr ppm 0.5	Ag-OG62 Ag ppm 1	As-OG62 As % 0.001	Co-OG62 Co % 0.0005	Cu-OG62 Cu % 0.001	Ni-OG62 Ni % 0.001	Au-ICP21 Au ppm 0.001	CRU-QC Pass2mm % 0.01	PUL-QC Pass75um % 0.01
R1124		0.1	20.2	363	119.0						0.002		
R1125		0.3	28.1	1140	234						0.007		
R1126		0.1	14.7	56	15.0						0.088		
R1127		0.1	67.3	71	5.0	129			3.14		0.099		
R1128		0.3	41.4	4	28.2		5.89	3.12		1.115	1.150		
R1129		0.1	72.1	<2	0.6		5.54	1.685		2.31	1.040		
R1151		0.1	81.5	21	4.4						0.002		
R1152		0.1	0.4	2	<0.5						0.007		
R1153		0.1	61.2	10	3.8						0.002		
R1154		1.7	80.3	133	12.1		1.205				0.029		

***** See Appendix Page for comments regarding this certificate *****

ALS Canada Ltd.
2103 Dollarton Hwy
North Vancouver BC V7H 0A7
Phone: +1 604 984 0221 Fax: +1 604 984 0218
www.alsglobal.com/geochemistry

To: **BATTERY MINERAL RESOURCES CORP.**
THE PACIFIC BUILDING
SUITE 400, 744 WEST HASTINGS STREET
VANCOUVER BC V6C 1A5

Finalized Date: 15-NOV-2020
Account: BMRPLLBW

Project: GOWGANDA BATTERY 2020 RECON

CERTIFICATE OF ANALYSIS SD20222354

CERTIFICATE COMMENTS

ANALYTICAL COMMENTS

Applies to Method: REEs may not be totally soluble in this method.
ME-MS61

LABORATORY ADDRESSES

Applies to Method: Processed at ALS Sudbury located at 1351-B Kelly Lake Road, Unit #1, Sudbury, ON, Canada.

CRU-31	CRU-QC	LOG-22	LOG-23
PUL-31	PUL-QC	SPL-21	WEI-21

Applies to Method: Processed at ALS Vancouver located at 2103 Dollarton Hwy, North Vancouver, BC, Canada.

Ag-OG62	As-OG62	Au-ICP21	Co-OG62
Cu-OG62	ME-MS61	ME-OG62	Ni-OG62

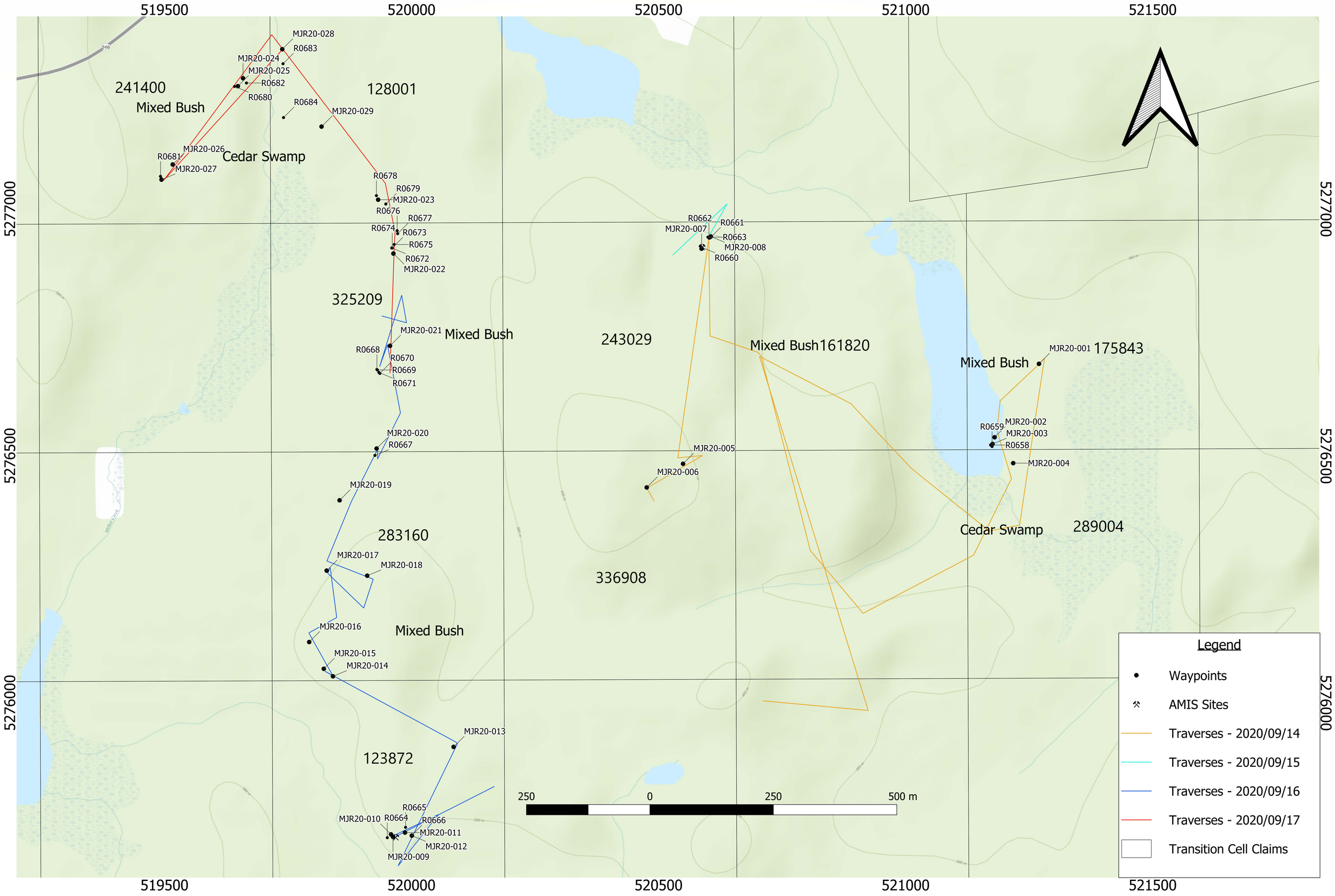
519500
520000
520500
521000
521500
5277000
5276500
5276000
241400
Mixed Bush
128001
Cedar Swamp
325209
Mixed Bush
243029
Mixed Bush161820
Mixed Bush
175843
283160
336908
Cedar Swamp
289004
Mixed Bush
123872
MJR20-028
R0683
MJR20-024
MJR20-025
R0682
R0680
R0684
MJR20-029
MJR20-026
R0681
MJR20-027
R0678
R0679
MJR20-023
R0676
R0677
R0674
R0673
R0675
R0672
MJR20-022
MJR20-021
R0668
R0670
R0669
R0671
MJR20-020
R0667
MJR20-019
MJR20-017
MJR20-018
MJR20-016
MJR20-015
MJR20-014
MJR20-013
R0665
MJR20-010
R0664
R0666
MJR20-011
MJR20-012
MJR20-009
R0662
R0661
MJR20-007
R0663
MJR20-008
R0660
MJR20-005
MJR20-006
MJR20-001
R0659
MJR20-002
MJR20-003
R0658
MJR20-004
250
0
250
500 m
Legend
Waypoints
AMIS Sites
Traverses - 2020/09/14
Traverses - 2020/09/15
Traverses - 2020/09/16
Traverses - 2020/09/17
Transition Cell Claims

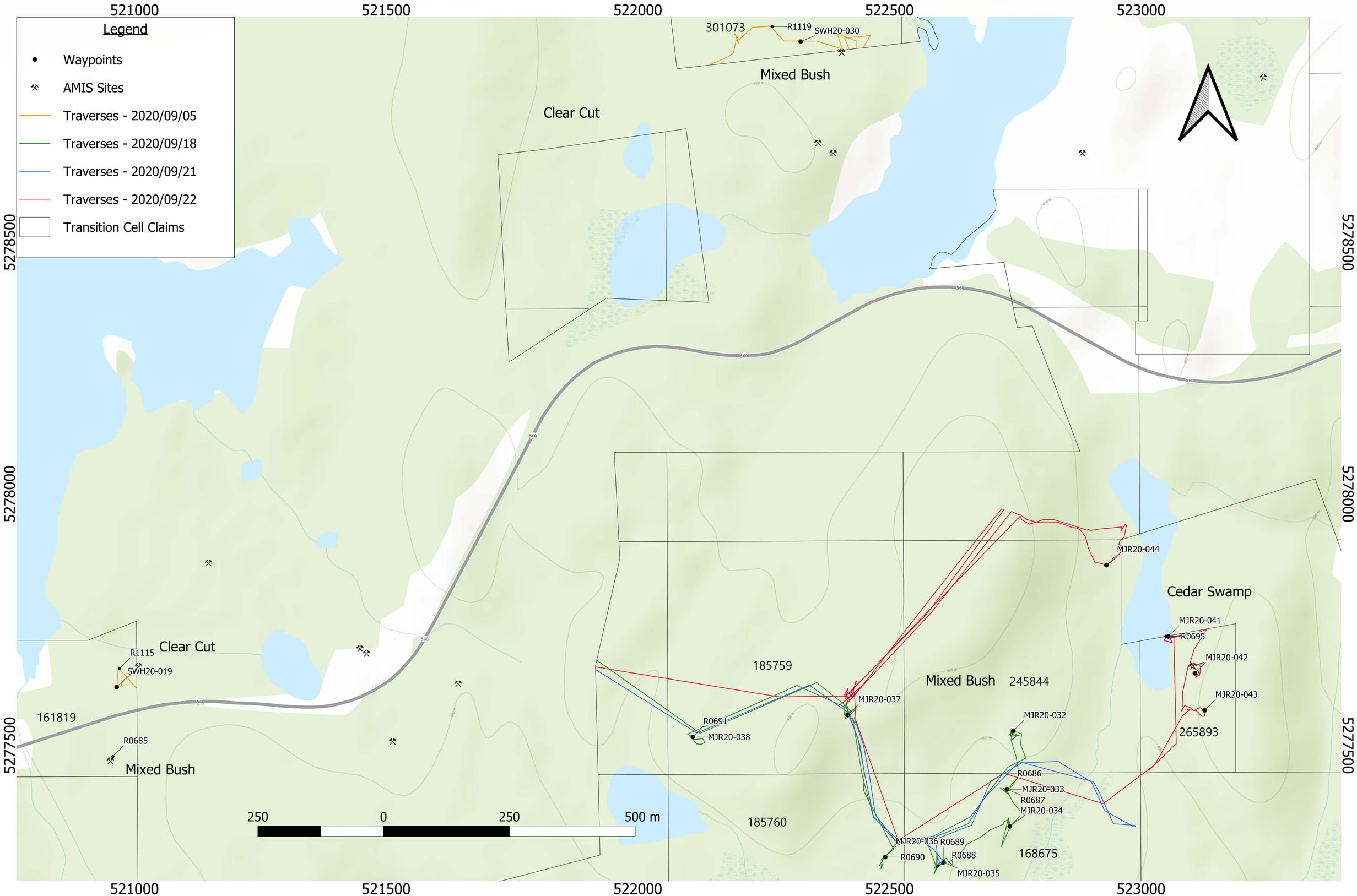
Legend
Waypoints
AMIS Sites
Traverses - 2020/09/05
Traverses - 2020/09/18
Traverses - 2020/09/21
Traverses - 2020/09/22
Transition Cell Claims
521000
521500
522000
522500
523000
5278500
5278000
5277500
301073
R1119
SWH20-030
Mixed Bush
Clear Cut
Clear Cut
R1115
SWH20-019
161819
R0685
Mixed Bush
185759
R0691
MJR20-038
MJR20-037
Mixed Bush
245844
MJR20-044
Cedar Swamp
MJR20-041
R0695
MJR20-042
MJR20-043
265893
MJR20-032
R0686
MJR20-033
R0687
MJR20-034
168675
185760
MJR20-036
R0689
R0690
R0688
MJR20-035
250
0
250
500 m

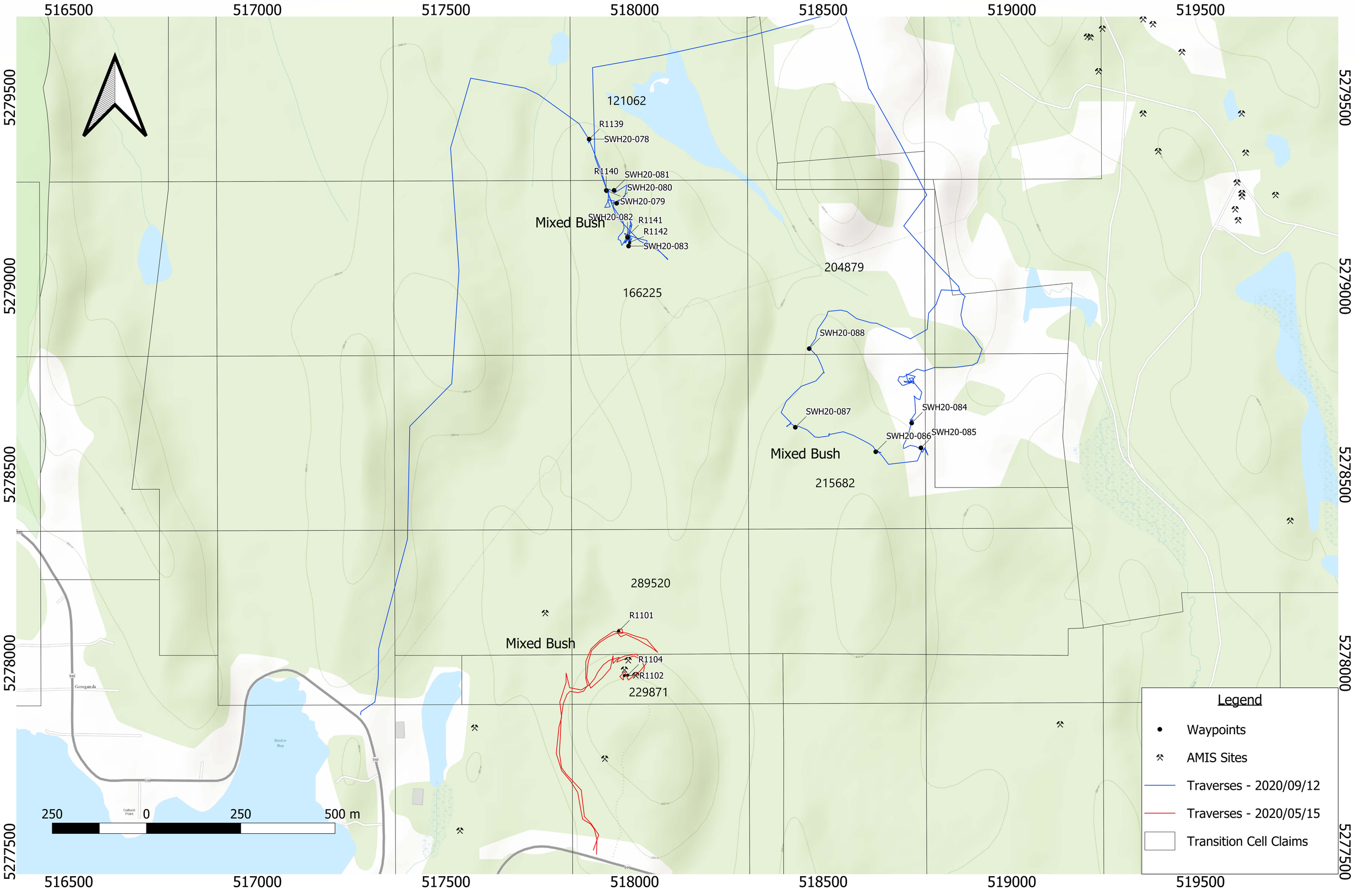
516500
517000
517500
518000
518500
519000
519500
5279500
5279000
5278500
5278000
5277500
121062
R1139
SWH20-078
R1140
SWH20-081
SWH20-080
SWH20-079
SWH20-082
R1141
R1142
SWH20-083
Mixed Bush
204879
166225
SWH20-088
SWH20-087
SWH20-084
SWH20-086
SWH20-085
Mixed Bush
215682
289520
R1101
Mixed Bush
R1104
RR1102
229871
250
0
250
500 m
Legend
Waypoints
AMIS Sites
Traverses - 2020/09/12
Traverses - 2020/05/15
Transition Cell Claims