

We are committed to providing [accessible customer service](#).

If you need accessible formats or communications supports, please [contact us](#).

Nous tenons à améliorer [l'accessibilité des services à la clientèle](#).

Si vous avez besoin de formats accessibles ou d'aide à la communication, veuillez [nous contacter](#).

2021 PICKLE LAKE GOLD PROJECT AIRBORNE LIDAR SURVEY ASSESSMENT REPORT

**Caley Lake, Dobie Lake, Drum Lake, Duffell Lake, Kawashe Lake, Meen
Lake, Nabemakoseka Lake, Wright Lake and Zionz River Area
Patricia Mining District
NW Ontario**

NTS: 520/02-520/03-520/06-520/07



ARDIDEN

Prepared for:

Ardiden Limited

Prepared by:

Haydn Daxter Exploration Manager (MAIG)

Ardiden Limited

Submission date:

March 11, 2022

TABLE OF CONTENTS

	Page
Summary	4
Introduction	4
Terms of Reference	5
Disclaimer	5
Property Location and Description	5
Access Infrastructure and Resources	72
Climate and Physiography	73
Geological Setting	73
Regional Geology	73
Geology of the Meen Dempster Greenstone Belt.....	75
New Patricia Project Geology.....	77
Alteration and Mineralization	77
Deposit Type	78
History of Exploration on the Property	80
2021 LiDAR Geophysical Survey	81
Operational Logistics and Personnel	114
Calibration and Quality Control Methods	114
Results	114
Interpretations and Conclusions	115
Recommendations	115
Exploration Phase I.....	115
Exploration Phase II.....	115
References	116
Statement of Qualifications	117
1 Appendix I Eagle Mapping LiDAR Data Acquisition Report	118
2 Appendix II Survey Flight Lines Map	119
3 Appendix III LiDAR MAPS	120

List of Tables

Table 1 – New Patricia Project Mineral Claims Cell Information 7

Table 2 – Pickle Lake Gold Claims 26

Table 3 - Summary of Historical Exploration Activities on the Property 80

Table 4 – Aircraft and Equipment Summary..... 81

Table 5 – Survey Specifications 82

Table 6 – Total Flight Lines per Cell..... 83

List of Figures

Figure 1– Property Location Map (Natural Resources Canada, 2002)..... 6

Figure 2 – Regional Location Map of Ardiden’s Pickle Lake Gold Project and the New Patricia Prospect..... 7

Figure 3: New Patricia and Pickle Lake Project Location and Access 72

Figure 4– Location of the Meen-Dempster Belt within the Uchi Subprovince; Modified from Hollings, et al. (2000)..... 76

Figure 5 – Geology of the Property; Modified from Stott and Wilson (1984, M2507)..... 77

Figure 6 – Map of LiDAR Survey area, red flight lines completed from the Survey Area 82

Summary

The Property is situated within the Meen-Dempster greenstone belt of the Archean age Uchi Subprovince in northwest Ontario. The Uchi Subprovince is richly endowed with over 62 million ounces of gold. This includes over 38 million ounces of past production at 5-15 g/t gold and over 24 million ounces of gold in resources and reserves.

The Uchi Subprovince extends for over 800 km from Bisset in the Province of Manitoba, through Red Lake and Pickle Lake in the Province of Ontario. Ardiden Limited is focused on under-explored parts of the central Uchi near established towns that are serviced by all-weather highways. This Property is one of these areas of interest.

Ardiden Limited (Ardiden) contracted Eagle Mapping Limited to acquire airborne LiDAR data at the Pickle Lake Gold Project. The data was collected on two flight dates, (July 8 & 20, 2021) at a flight altitude of 1800 metres over an area of 518 km². The digital bare earth model provided will be utilised to conduct initial field work and access planning into the property.

Objectives from the geophysical surveys high-resolution LiDAR data is to:

- Determine access into the New Patricia Property,
- Identify structures controlling mineralisation and lithological boundaries,
- Developing a broader understanding of the underlying controls on mineralization present across the property.

The results for the LiDAR survey have highlighted significant zones of topographic relief, potential outcropping zones and deformation in the main shear zone. Additionally, external consultants will be working with Ardiden Limited in reprocessing the raw data to allow mineral identification, a greater understanding of the structural controls of the property.

All units in the report are in the SI system and all co-ordinates use the Universal Transverse Mercator with a datum of NAD83 in Zone 15N.

Introduction

The Property offers significant discovery potential gold between Red Lake and Pickle Lake, Ontario within the richly endowed and under-explored Uchi Subprovince.

The are of the Properties covers >70 km of strike adjacent to the Golden Patricia Mine, which produced 620,000 oz at a grade of 17.5 g/t gold before Barrick closed it in 1997. Regionally, the Uchi contains over 62 million ounces of high-grade gold in current resources and past production.

Extensive but thin overburden hampered historic exploration, and known occurrences are limited to areas with outcrop or drilling. No significant exploration has been done in the area since the development of Golden Patricia in the 1980s. High-resolution airborne magnetics surveys performed by the government reveal multiple large structural targets associated with mineralization.

The Airborne LiDAR Survey was part of a due diligence program to further evaluate access into a region of high-grade historic gold intercepts and to add further definition to the known deformation zones with the west (Escher Zone). These historic gold occurrences were previously drilled in 1988-1989 by St Joseph and Bond Gold Inc. As part of the LiDAR survey data integration process for understanding the mineral potential and developing exploration targets and field access within the Property.

The Project consists of a contiguous block of 2,193 mineral claims totalling 431.17km² situated in the Caley Lake, Dobie Lake, Kawashe Lake and Wright Lake Area.

Terms of Reference

This Report was prepared in conjunction with and at the request of Ardiden for the purpose of filing assessment work as required under the Ontario Mining Act.

Map projections are in UTM, North American Datum 83, Zone 15 and all referenced UTM coordinates are in metres in this project unless stated otherwise. Contractions are “mm” = millimetre, “cm” = centimetre, “m” = metres, “km” = kilometres, “g” = gram, “kg” = kilogram, “in” = inch, “ft” = foot, “lb” = pound, “oz” = troy ounce, “oz/ton” = troy ounce per short ton, “g/T” is grams per metric tonne, and “ddh” = diamond drill hole.

Disclaimer

The writer/s disclaims responsibility for portions of the current report that rely on information from historic assessment files and government maps and reports which may not have been prepared in compliance with modern standards.

Property Location and Description

The Property is located approximately 40 km southwest of Pickle Lake, which is serviced by Provincial Highway 599. Provincially maintained winter roads and transmission lines cross the property allowing for cost effective exploration. Additionally, there is a historical airstrip located at the old Golden Patricia Mine; the airstrip is in good condition with Barrick conducting scheduled flights throughout the year in line with their post mine environmental monitoring. Appropriately equipped aircraft may also land on Muskegsagagen Lake or Wright Lake. The geographic location of the property is 51°21'00" N and 091°04'00" W (Figure 1).



Figure 1– Property Location Map (Natural Resources Canada, 2002)

On January 6th, 2020, Ardiden Limited (ASX: ADV) signed an earn in agreement with Exiro Metals Corporation to acquire 100% of the New Patricia Property in Ontario, Canada. The proposed acquisition of the earn in agreement is for one property within the Pickle Lake region of the Uchi Sub Province in Ontario, Canada (Figure 2).

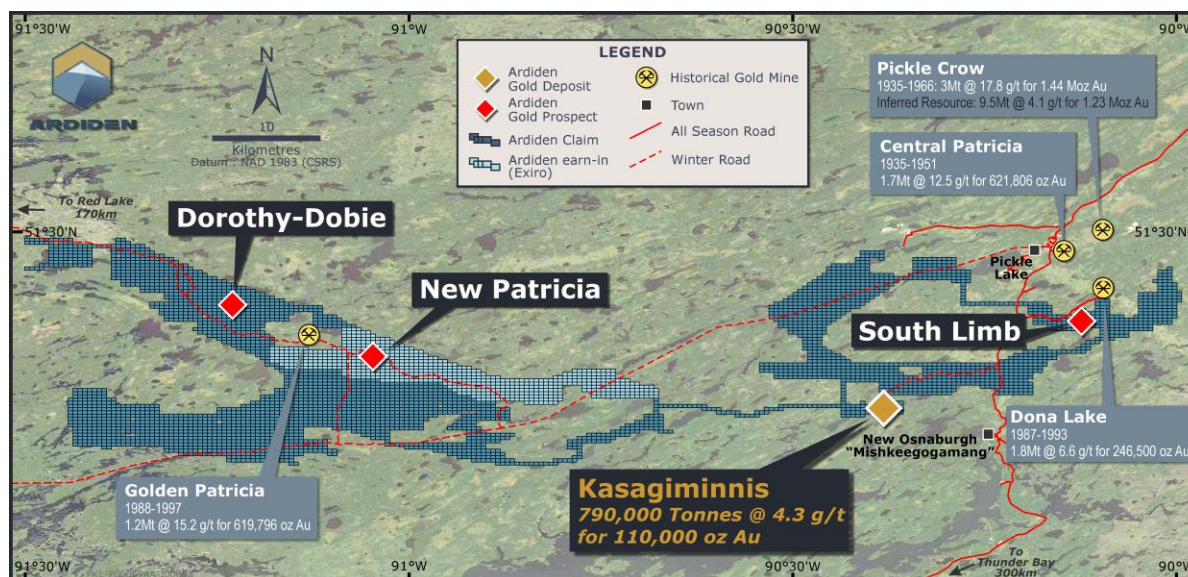


Figure 2 – Regional Location Map of Arden’s Pickle Lake Gold Project and the New Patricia Prospect

As of the date of this report, the Project consists of a contiguous block of 2,193 mining claims totalling 43,117Ha (Table 1-2/Figure 3). The New Patricia Property (Table1) is currently held by Exiro Mineral Corporation and will remain at 100% ownership until the end of the three-year earn in period by were Arden Limited in January 2023 will be able to include this as an addition to the area known as the Pickle Lake Gold Project. All other properties included in this report are 100% owned by Arden Limited (Table 2).

Table 1 – New Patricia Project Mineral Claims Cell Information

Area	Tenure ID	Cell ID	Tenure Type	Anniversary Date	Holder
KAWASHE LAKE	131784	52O06H330	SCMC	30/03/2022	100% (259253) EXIRO MINERALS
KAWASHE LAKE	147867	52O06H348	SCMC	30/03/2022	100% (259253) EXIRO MINERALS
KAWASHE LAKE	147868	52O06H371	SCMC	30/03/2022	100% (259253) EXIRO MINERALS
KAWASHE LAKE	147869	52O06H370	SCMC	30/03/2022	100% (259253) EXIRO MINERALS
KAWASHE LAKE	147870	52O06H368	SCMC	30/03/2022	100% (259253) EXIRO MINERALS
KAWASHE LAKE	147871	52O06H388	SCMC	30/03/2022	100% (259253) EXIRO MINERALS
KAWASHE LAKE	159805	52O06H326	SCMC	30/03/2022	100% (259253) EXIRO MINERALS
KAWASHE LAKE	161958	52O06H328	SCMC	30/03/2022	100% (259253) EXIRO MINERALS
KAWASHE LAKE	184465	52O06H309	SCMC	30/03/2022	100% (259253) EXIRO MINERALS
KAWASHE LAKE	193806	52O06H307	SCMC	30/03/2022	100% (259253) EXIRO MINERALS
KAWASHE LAKE	196500	52O06H351	SCMC	30/03/2022	100% (259253) EXIRO MINERALS
KAWASHE LAKE	211821	52O06H367	SCMC	30/03/2022	100% (259253) EXIRO MINERALS
KAWASHE LAKE	214522	52O06H310	SCMC	30/03/2022	100% (259253) EXIRO MINERALS
KAWASHE LAKE	214523	52O06H349	SCMC	30/03/2022	100% (259253) EXIRO MINERALS

Area	Tenure ID	Cell ID	Tenure Type	Anniversary Date	Holder
KAWASHE LAKE	214524	52O06H391	SCMC	30/03/2022	100% (259253) EXIRO MINERALS
KAWASHE LAKE	240460	52O06H325	SCMC	30/03/2022	100% (259253) EXIRO MINERALS
KAWASHE LAKE	248516	52O06H327	SCMC	30/03/2022	100% (259253) EXIRO MINERALS
KAWASHE LAKE	248517	52O06H346	SCMC	30/03/2022	100% (259253) EXIRO MINERALS
KAWASHE LAKE	248518	52O06H345	SCMC	30/03/2022	100% (259253) EXIRO MINERALS
KAWASHE LAKE	248519	52O06H385	SCMC	30/03/2022	100% (259253) EXIRO MINERALS
KAWASHE LAKE	251221	52O06H389	SCMC	30/03/2022	100% (259253) EXIRO MINERALS
KAWASHE LAKE	260527	52O06H386	SCMC	30/03/2022	100% (259253) EXIRO MINERALS
KAWASHE LAKE	300387	52O06H329	SCMC	30/03/2022	100% (259253) EXIRO MINERALS
KAWASHE LAKE	315009	52O06H347	SCMC	30/03/2022	100% (259253) EXIRO MINERALS
KAWASHE LAKE	315010	52O06H365	SCMC	30/03/2022	100% (259253) EXIRO MINERALS
KAWASHE LAKE	315011	52O06H387	SCMC	30/03/2022	100% (259253) EXIRO MINERALS
KAWASHE LAKE	317709	52O06H350	SCMC	30/03/2022	100% (259253) EXIRO MINERALS
KAWASHE LAKE	329913	52O06H311	SCMC	30/03/2022	100% (259253) EXIRO MINERALS
KAWASHE LAKE	329914	52O06H308	SCMC	30/03/2022	100% (259253) EXIRO MINERALS
KAWASHE LAKE	329915	52O06H369	SCMC	30/03/2022	100% (259253) EXIRO MINERALS
KAWASHE LAKE	329916	52O06H390	SCMC	30/03/2022	100% (259253) EXIRO MINERALS
KAWASHE LAKE	335930	52O06H366	SCMC	30/03/2022	100% (259253) EXIRO MINERALS
KAWASHE LAKE	339299	52O06H331	SCMC	30/03/2022	100% (259253) EXIRO MINERALS
KAWASHE LAKE	500919	52O06A118	SCMC	10/04/2022	100% (259253) EXIRO MINERALS
KAWASHE LAKE	500920	52O06A119	SCMC	10/04/2022	100% (259253) EXIRO MINERALS
KAWASHE LAKE, WRIGHT LAKE	500921	52O06A120	SCMC	10/04/2022	100% (259253) EXIRO MINERALS
KAWASHE LAKE, WRIGHT LAKE	500922	52O07D101	SCMC	10/04/2022	100% (259253) EXIRO MINERALS
WRIGHT LAKE	500923	52O07D106	SCMC	10/04/2022	100% (259253) EXIRO MINERALS
KAWASHE LAKE	500924	52O06A098	SCMC	10/04/2022	100% (259253) EXIRO MINERALS
KAWASHE LAKE	500925	52O06A099	SCMC	10/04/2022	100% (259253) EXIRO MINERALS
KAWASHE LAKE, WRIGHT LAKE	500926	52O06A100	SCMC	10/04/2022	100% (259253) EXIRO MINERALS
KAWASHE LAKE, WRIGHT LAKE	500927	52O07D081	SCMC	10/04/2022	100% (259253) EXIRO MINERALS
WRIGHT LAKE	500928	52O07D082	SCMC	10/04/2022	100% (259253) EXIRO MINERALS
WRIGHT LAKE	500929	52O07D083	SCMC	10/04/2022	100% (259253) EXIRO MINERALS
WRIGHT LAKE	500930	52O07D084	SCMC	10/04/2022	100% (259253) EXIRO MINERALS
WRIGHT LAKE	500931	52O07D085	SCMC	10/04/2022	100% (259253) EXIRO MINERALS
WRIGHT LAKE	500932	52O07D086	SCMC	10/04/2022	100% (259253) EXIRO MINERALS
KAWASHE LAKE	500933	52O06A076	SCMC	10/04/2022	100% (259253) EXIRO MINERALS
KAWASHE LAKE	500934	52O06A077	SCMC	10/04/2022	100% (259253) EXIRO MINERALS
KAWASHE LAKE	500935	52O06A078	SCMC	10/04/2022	100% (259253) EXIRO MINERALS

Area	Tenure ID	Cell ID	Tenure Type	Anniversary Date	Holder
KAWASHE LAKE	500936	52O06A079	SCMC	10/04/2022	100% (259253) EXIRO MINERALS
KAWASHE LAKE, WRIGHT LAKE	500937	52O06A080	SCMC	10/04/2022	100% (259253) EXIRO MINERALS
KAWASHE LAKE, WRIGHT LAKE	500938	52O07D061	SCMC	10/04/2022	100% (259253) EXIRO MINERALS
WRIGHT LAKE	500939	52O07D062	SCMC	10/04/2022	100% (259253) EXIRO MINERALS
WRIGHT LAKE	500940	52O07D063	SCMC	10/04/2022	100% (259253) EXIRO MINERALS
WRIGHT LAKE	500941	52O07D064	SCMC	10/04/2022	100% (259253) EXIRO MINERALS
WRIGHT LAKE	500942	52O07D065	SCMC	10/04/2022	100% (259253) EXIRO MINERALS
KAWASHE LAKE	500943	52O06A056	SCMC	10/04/2022	100% (259253) EXIRO MINERALS
KAWASHE LAKE	500944	52O06A057	SCMC	10/04/2022	100% (259253) EXIRO MINERALS
KAWASHE LAKE	500945	52O06A058	SCMC	10/04/2022	100% (259253) EXIRO MINERALS
KAWASHE LAKE	500946	52O06A059	SCMC	10/04/2022	100% (259253) EXIRO MINERALS
KAWASHE LAKE, WRIGHT LAKE	500947	52O06A060	SCMC	10/04/2022	100% (259253) EXIRO MINERALS
WRIGHT LAKE	500948	52O07D150	SCMC	10/04/2022	100% (259253) EXIRO MINERALS
WRIGHT LAKE	500949	52O07D151	SCMC	10/04/2022	100% (259253) EXIRO MINERALS
WRIGHT LAKE	500950	52O07D152	SCMC	10/04/2022	100% (259253) EXIRO MINERALS
WRIGHT LAKE	500951	52O07D153	SCMC	10/04/2022	100% (259253) EXIRO MINERALS
WRIGHT LAKE	500952	52O07D154	SCMC	10/04/2022	100% (259253) EXIRO MINERALS
WRIGHT LAKE	500953	52O07D155	SCMC	10/04/2022	100% (259253) EXIRO MINERALS
WRIGHT LAKE	500954	52O07D156	SCMC	10/04/2022	100% (259253) EXIRO MINERALS
WRIGHT LAKE	500955	52O07D157	SCMC	10/04/2022	100% (259253) EXIRO MINERALS
WRIGHT LAKE	500956	52O07D129	SCMC	10/04/2022	100% (259253) EXIRO MINERALS
WRIGHT LAKE	500957	52O07D130	SCMC	10/04/2022	100% (259253) EXIRO MINERALS
WRIGHT LAKE	500958	52O07D131	SCMC	10/04/2022	100% (259253) EXIRO MINERALS
WRIGHT LAKE	500959	52O07D132	SCMC	10/04/2022	100% (259253) EXIRO MINERALS
WRIGHT LAKE	500960	52O07D133	SCMC	10/04/2022	100% (259253) EXIRO MINERALS
WRIGHT LAKE	500961	52O07D134	SCMC	10/04/2022	100% (259253) EXIRO MINERALS
WRIGHT LAKE	500962	52O07D135	SCMC	10/04/2022	100% (259253) EXIRO MINERALS
WRIGHT LAKE	500963	52O07D136	SCMC	10/04/2022	100% (259253) EXIRO MINERALS
WRIGHT LAKE	500964	52O07D107	SCMC	10/04/2022	100% (259253) EXIRO MINERALS
WRIGHT LAKE	500965	52O07D108	SCMC	10/04/2022	100% (259253) EXIRO MINERALS
WRIGHT LAKE	500966	52O07D109	SCMC	10/04/2022	100% (259253) EXIRO MINERALS
WRIGHT LAKE	500967	52O07D087	SCMC	10/04/2022	100% (259253) EXIRO MINERALS
WRIGHT LAKE	500968	52O07D088	SCMC	10/04/2022	100% (259253) EXIRO MINERALS
KAWASHE LAKE	500969	52O06A108	SCMC	10/04/2022	100% (259253) EXIRO MINERALS
KAWASHE LAKE	500970	52O06A109	SCMC	10/04/2022	100% (259253) EXIRO MINERALS
KAWASHE LAKE	500971	52O06A110	SCMC	10/04/2022	100% (259253) EXIRO MINERALS

Area	Tenure ID	Cell ID	Tenure Type	Anniversary Date	Holder
KAWASHE LAKE	500972	52O06A111	SCMC	10/04/2022	100% (259253) EXIRO MINERALS
KAWASHE LAKE	500973	52O06A112	SCMC	10/04/2022	100% (259253) EXIRO MINERALS
KAWASHE LAKE	500974	52O06A113	SCMC	10/04/2022	100% (259253) EXIRO MINERALS
KAWASHE LAKE	500975	52O06A114	SCMC	10/04/2022	100% (259253) EXIRO MINERALS
KAWASHE LAKE	500976	52O06A088	SCMC	10/04/2022	100% (259253) EXIRO MINERALS
KAWASHE LAKE	500977	52O06A089	SCMC	10/04/2022	100% (259253) EXIRO MINERALS
KAWASHE LAKE	500978	52O06A090	SCMC	10/04/2022	100% (259253) EXIRO MINERALS
KAWASHE LAKE	500979	52O06A091	SCMC	10/04/2022	100% (259253) EXIRO MINERALS
KAWASHE LAKE	500980	52O06A092	SCMC	10/04/2022	100% (259253) EXIRO MINERALS
KAWASHE LAKE	500981	52O06A093	SCMC	10/04/2022	100% (259253) EXIRO MINERALS
KAWASHE LAKE	500982	52O06A094	SCMC	10/04/2022	100% (259253) EXIRO MINERALS
KAWASHE LAKE	500983	52O06A068	SCMC	10/04/2022	100% (259253) EXIRO MINERALS
KAWASHE LAKE	500984	52O06A069	SCMC	10/04/2022	100% (259253) EXIRO MINERALS
KAWASHE LAKE	500985	52O06A070	SCMC	10/04/2022	100% (259253) EXIRO MINERALS
KAWASHE LAKE	500986	52O06A071	SCMC	10/04/2022	100% (259253) EXIRO MINERALS
KAWASHE LAKE	500987	52O06A072	SCMC	10/04/2022	100% (259253) EXIRO MINERALS
KAWASHE LAKE	500988	52O06A073	SCMC	10/04/2022	100% (259253) EXIRO MINERALS
KAWASHE LAKE	500989	52O06A074	SCMC	10/04/2022	100% (259253) EXIRO MINERALS
KAWASHE LAKE	500990	52O06A075	SCMC	10/04/2022	100% (259253) EXIRO MINERALS
KAWASHE LAKE	500991	52O06A048	SCMC	10/04/2022	100% (259253) EXIRO MINERALS
KAWASHE LAKE	500992	52O06A049	SCMC	10/04/2022	100% (259253) EXIRO MINERALS
KAWASHE LAKE	500993	52O06A050	SCMC	10/04/2022	100% (259253) EXIRO MINERALS
KAWASHE LAKE	500994	52O06A051	SCMC	10/04/2022	100% (259253) EXIRO MINERALS
KAWASHE LAKE	500995	52O06A052	SCMC	10/04/2022	100% (259253) EXIRO MINERALS
KAWASHE LAKE	500996	52O06A053	SCMC	10/04/2022	100% (259253) EXIRO MINERALS
KAWASHE LAKE	500997	52O06A054	SCMC	10/04/2022	100% (259253) EXIRO MINERALS
KAWASHE LAKE	500998	52O06A055	SCMC	10/04/2022	100% (259253) EXIRO MINERALS
KAWASHE LAKE	500999	52O06A028	SCMC	10/04/2022	100% (259253) EXIRO MINERALS
KAWASHE LAKE	501000	52O06A029	SCMC	10/04/2022	100% (259253) EXIRO MINERALS
KAWASHE LAKE	501001	52O06A030	SCMC	10/04/2022	100% (259253) EXIRO MINERALS
KAWASHE LAKE	501002	52O06A031	SCMC	10/04/2022	100% (259253) EXIRO MINERALS
KAWASHE LAKE	501003	52O06A032	SCMC	10/04/2022	100% (259253) EXIRO MINERALS
KAWASHE LAKE	501004	52O06A033	SCMC	10/04/2022	100% (259253) EXIRO MINERALS
KAWASHE LAKE	501005	52O06A034	SCMC	10/04/2022	100% (259253) EXIRO MINERALS
KAWASHE LAKE	501006	52O06A008	SCMC	10/04/2022	100% (259253) EXIRO MINERALS
KAWASHE LAKE	501007	52O06A009	SCMC	10/04/2022	100% (259253) EXIRO MINERALS
KAWASHE LAKE	501008	52O06A010	SCMC	10/04/2022	100% (259253) EXIRO MINERALS
KAWASHE LAKE	501009	52O06A011	SCMC	10/04/2022	100% (259253) EXIRO MINERALS

Area	Tenure ID	Cell ID	Tenure Type	Anniversary Date	Holder
KAWASHE LAKE	501010	52006A012	SCMC	10/04/2022	100% (259253) EXIRO MINERALS
KAWASHE LAKE	501011	52006A013	SCMC	10/04/2022	100% (259253) EXIRO MINERALS
KAWASHE LAKE	501012	52006A014	SCMC	10/04/2022	100% (259253) EXIRO MINERALS
KAWASHE LAKE	501013	52006H392	SCMC	10/04/2022	100% (259253) EXIRO MINERALS
KAWASHE LAKE	501014	52006H393	SCMC	10/04/2022	100% (259253) EXIRO MINERALS
KAWASHE LAKE	501015	52006H394	SCMC	10/04/2022	100% (259253) EXIRO MINERALS
KAWASHE LAKE	501016	52006H372	SCMC	10/04/2022	100% (259253) EXIRO MINERALS
KAWASHE LAKE	501017	52006H373	SCMC	10/04/2022	100% (259253) EXIRO MINERALS
KAWASHE LAKE	501018	52006H374	SCMC	10/04/2022	100% (259253) EXIRO MINERALS
WRIGHT LAKE	501142	52007D238	SCMC	10/04/2022	100% (259253) EXIRO MINERALS
WRIGHT LAKE	501143	52007D239	SCMC	10/04/2022	100% (259253) EXIRO MINERALS
WRIGHT LAKE	501144	52007D240	SCMC	10/04/2022	100% (259253) EXIRO MINERALS
WRIGHT LAKE	501145	52007C221	SCMC	10/04/2022	100% (259253) EXIRO MINERALS
WRIGHT LAKE	501146	52007C222	SCMC	10/04/2022	100% (259253) EXIRO MINERALS
WRIGHT LAKE	501147	52007C223	SCMC	10/04/2022	100% (259253) EXIRO MINERALS
WRIGHT LAKE	501148	52007C224	SCMC	10/04/2022	100% (259253) EXIRO MINERALS
WRIGHT LAKE	501149	52007C225	SCMC	10/04/2022	100% (259253) EXIRO MINERALS
WRIGHT LAKE	501150	52007D216	SCMC	10/04/2022	100% (259253) EXIRO MINERALS
WRIGHT LAKE	501151	52007D217	SCMC	10/04/2022	100% (259253) EXIRO MINERALS
WRIGHT LAKE	501152	52007D218	SCMC	10/04/2022	100% (259253) EXIRO MINERALS
WRIGHT LAKE	501153	52007D219	SCMC	10/04/2022	100% (259253) EXIRO MINERALS
WRIGHT LAKE	501154	52007D220	SCMC	10/04/2022	100% (259253) EXIRO MINERALS
WRIGHT LAKE	501155	52007C201	SCMC	10/04/2022	100% (259253) EXIRO MINERALS
WRIGHT LAKE	501156	52007C202	SCMC	10/04/2022	100% (259253) EXIRO MINERALS
WRIGHT LAKE	501157	52007C203	SCMC	10/04/2022	100% (259253) EXIRO MINERALS
WRIGHT LAKE	501158	52007C204	SCMC	10/04/2022	100% (259253) EXIRO MINERALS
WRIGHT LAKE	501159	52007C205	SCMC	10/04/2022	100% (259253) EXIRO MINERALS
WRIGHT LAKE	501160	52007C206	SCMC	10/04/2022	100% (259253) EXIRO MINERALS
WRIGHT LAKE	501161	52007D193	SCMC	10/04/2022	100% (259253) EXIRO MINERALS
WRIGHT LAKE	501162	52007D194	SCMC	10/04/2022	100% (259253) EXIRO MINERALS
WRIGHT LAKE	501163	52007D195	SCMC	10/04/2022	100% (259253) EXIRO MINERALS
WRIGHT LAKE	501164	52007D196	SCMC	10/04/2022	100% (259253) EXIRO MINERALS
WRIGHT LAKE	501165	52007D197	SCMC	10/04/2022	100% (259253) EXIRO MINERALS
WRIGHT LAKE	501166	52007D198	SCMC	10/04/2022	100% (259253) EXIRO MINERALS
WRIGHT LAKE	501167	52007D199	SCMC	10/04/2022	100% (259253) EXIRO MINERALS
WRIGHT LAKE	501168	52007D200	SCMC	10/04/2022	100% (259253) EXIRO MINERALS
WRIGHT LAKE	501169	52007C181	SCMC	10/04/2022	100% (259253) EXIRO MINERALS
WRIGHT LAKE	501170	52007C182	SCMC	10/04/2022	100% (259253) EXIRO MINERALS

Area	Tenure ID	Cell ID	Tenure Type	Anniversary Date	Holder
WRIGHT LAKE	501171	52007C183	SCMC	10/04/2022	100% (259253) EXIRO MINERALS
WRIGHT LAKE	501172	52007C184	SCMC	10/04/2022	100% (259253) EXIRO MINERALS
WRIGHT LAKE	501173	52007C185	SCMC	10/04/2022	100% (259253) EXIRO MINERALS
WRIGHT LAKE	501174	52007C186	SCMC	10/04/2022	100% (259253) EXIRO MINERALS
WRIGHT LAKE	501175	52007C187	SCMC	10/04/2022	100% (259253) EXIRO MINERALS
WRIGHT LAKE	501176	52007C188	SCMC	10/04/2022	100% (259253) EXIRO MINERALS
WRIGHT LAKE	501177	52007C189	SCMC	10/04/2022	100% (259253) EXIRO MINERALS
WRIGHT LAKE	501178	52007C190	SCMC	10/04/2022	100% (259253) EXIRO MINERALS
WRIGHT LAKE	501179	52007D171	SCMC	10/04/2022	100% (259253) EXIRO MINERALS
WRIGHT LAKE	501180	52007D172	SCMC	10/04/2022	100% (259253) EXIRO MINERALS
WRIGHT LAKE	501181	52007D173	SCMC	10/04/2022	100% (259253) EXIRO MINERALS
WRIGHT LAKE	501182	52007D174	SCMC	10/04/2022	100% (259253) EXIRO MINERALS
WRIGHT LAKE	501183	52007D175	SCMC	10/04/2022	100% (259253) EXIRO MINERALS
WRIGHT LAKE	501184	52007D176	SCMC	10/04/2022	100% (259253) EXIRO MINERALS
WRIGHT LAKE	501185	52007D177	SCMC	10/04/2022	100% (259253) EXIRO MINERALS
WRIGHT LAKE	501186	52007D178	SCMC	10/04/2022	100% (259253) EXIRO MINERALS
WRIGHT LAKE	501187	52007C168	SCMC	10/04/2022	100% (259253) EXIRO MINERALS
WRIGHT LAKE	501188	52007C169	SCMC	10/04/2022	100% (259253) EXIRO MINERALS
WRIGHT LAKE	501189	52007C170	SCMC	10/04/2022	100% (259253) EXIRO MINERALS
WRIGHT LAKE	501190	52007C149	SCMC	10/04/2022	100% (259253) EXIRO MINERALS
WRIGHT LAKE	501191	52007C150	SCMC	10/04/2022	100% (259253) EXIRO MINERALS
KAWASHE LAKE	501210	52006A007	SCMC	10/04/2022	100% (259253) EXIRO MINERALS
KAWASHE LAKE	501211	52006A004	SCMC	10/04/2022	100% (259253) EXIRO MINERALS
KAWASHE LAKE	501212	52006A005	SCMC	10/04/2022	100% (259253) EXIRO MINERALS
KAWASHE LAKE	501213	52006A006	SCMC	10/04/2022	100% (259253) EXIRO MINERALS
KAWASHE LAKE	501214	52006G392	SCMC	10/04/2022	100% (259253) EXIRO MINERALS
KAWASHE LAKE	501215	52006G393	SCMC	10/04/2022	100% (259253) EXIRO MINERALS
KAWASHE LAKE	501216	52006G394	SCMC	10/04/2022	100% (259253) EXIRO MINERALS
KAWASHE LAKE	501217	52006G395	SCMC	10/04/2022	100% (259253) EXIRO MINERALS
KAWASHE LAKE	501218	52006G396	SCMC	10/04/2022	100% (259253) EXIRO MINERALS
KAWASHE LAKE	501219	52006G397	SCMC	10/04/2022	100% (259253) EXIRO MINERALS
KAWASHE LAKE	501220	52006G398	SCMC	10/04/2022	100% (259253) EXIRO MINERALS
KAWASHE LAKE	501221	52006G399	SCMC	10/04/2022	100% (259253) EXIRO MINERALS
KAWASHE LAKE	501222	52006G400	SCMC	10/04/2022	100% (259253) EXIRO MINERALS
KAWASHE LAKE	501223	52006H381	SCMC	10/04/2022	100% (259253) EXIRO MINERALS
KAWASHE LAKE	501224	52006H382	SCMC	10/04/2022	100% (259253) EXIRO MINERALS
KAWASHE LAKE	501225	52006H384	SCMC	10/04/2022	100% (259253) EXIRO MINERALS
KAWASHE LAKE	501226	52006G372	SCMC	10/04/2022	100% (259253) EXIRO MINERALS

Area	Tenure ID	Cell ID	Tenure Type	Anniversary Date	Holder
KAWASHE LAKE	501227	52O06G373	SCMC	10/04/2022	100% (259253) EXIRO MINERALS
KAWASHE LAKE	501228	52O06G374	SCMC	10/04/2022	100% (259253) EXIRO MINERALS
KAWASHE LAKE	501229	52O06G375	SCMC	10/04/2022	100% (259253) EXIRO MINERALS
KAWASHE LAKE	501230	52O06G376	SCMC	10/04/2022	100% (259253) EXIRO MINERALS
KAWASHE LAKE	501231	52O06G377	SCMC	10/04/2022	100% (259253) EXIRO MINERALS
KAWASHE LAKE	501232	52O06G378	SCMC	10/04/2022	100% (259253) EXIRO MINERALS
KAWASHE LAKE	501233	52O06G379	SCMC	10/04/2022	100% (259253) EXIRO MINERALS
KAWASHE LAKE	501234	52O06G380	SCMC	10/04/2022	100% (259253) EXIRO MINERALS
KAWASHE LAKE	501235	52O06H361	SCMC	10/04/2022	100% (259253) EXIRO MINERALS
KAWASHE LAKE	501236	52O06H362	SCMC	10/04/2022	100% (259253) EXIRO MINERALS
KAWASHE LAKE	501237	52O06H363	SCMC	10/04/2022	100% (259253) EXIRO MINERALS
KAWASHE LAKE	501238	52O06H364	SCMC	10/04/2022	100% (259253) EXIRO MINERALS
KAWASHE LAKE	501239	52O06G352	SCMC	10/04/2022	100% (259253) EXIRO MINERALS
KAWASHE LAKE	501240	52O06G353	SCMC	10/04/2022	100% (259253) EXIRO MINERALS
KAWASHE LAKE	501241	52O06G354	SCMC	10/04/2022	100% (259253) EXIRO MINERALS
KAWASHE LAKE	501242	52O06G355	SCMC	10/04/2022	100% (259253) EXIRO MINERALS
KAWASHE LAKE	501243	52O06G356	SCMC	10/04/2022	100% (259253) EXIRO MINERALS
KAWASHE LAKE	501244	52O06G357	SCMC	10/04/2022	100% (259253) EXIRO MINERALS
KAWASHE LAKE	501245	52O06G358	SCMC	10/04/2022	100% (259253) EXIRO MINERALS
KAWASHE LAKE	501246	52O06G359	SCMC	10/04/2022	100% (259253) EXIRO MINERALS
KAWASHE LAKE	501247	52O06G360	SCMC	10/04/2022	100% (259253) EXIRO MINERALS
KAWASHE LAKE	501248	52O06H341	SCMC	10/04/2022	100% (259253) EXIRO MINERALS
KAWASHE LAKE	501249	52O06H342	SCMC	10/04/2022	100% (259253) EXIRO MINERALS
KAWASHE LAKE	501250	52O06H343	SCMC	10/04/2022	100% (259253) EXIRO MINERALS
KAWASHE LAKE	501251	52O06H344	SCMC	10/04/2022	100% (259253) EXIRO MINERALS
KAWASHE LAKE	501252	52O06G332	SCMC	10/04/2022	100% (259253) EXIRO MINERALS
KAWASHE LAKE	501253	52O06G333	SCMC	10/04/2022	100% (259253) EXIRO MINERALS
KAWASHE LAKE	501254	52O06G334	SCMC	10/04/2022	100% (259253) EXIRO MINERALS
KAWASHE LAKE	501255	52O06G335	SCMC	10/04/2022	100% (259253) EXIRO MINERALS
KAWASHE LAKE	501256	52O06G336	SCMC	10/04/2022	100% (259253) EXIRO MINERALS
KAWASHE LAKE	501257	52O06G337	SCMC	10/04/2022	100% (259253) EXIRO MINERALS
KAWASHE LAKE	501258	52O06G338	SCMC	10/04/2022	100% (259253) EXIRO MINERALS
KAWASHE LAKE	501259	52O06G339	SCMC	10/04/2022	100% (259253) EXIRO MINERALS
KAWASHE LAKE	501292	52O06A087	SCMC	10/04/2022	100% (259253) EXIRO MINERALS
KAWASHE LAKE	501293	52O06A067	SCMC	10/04/2022	100% (259253) EXIRO MINERALS
KAWASHE LAKE	501294	52O06A047	SCMC	10/04/2022	100% (259253) EXIRO MINERALS
KAWASHE LAKE	501295	52O06A027	SCMC	10/04/2022	100% (259253) EXIRO MINERALS
KAWASHE LAKE	501296	52O06B012	SCMC	10/04/2022	100% (259253) EXIRO MINERALS

Area	Tenure ID	Cell ID	Tenure Type	Anniversary Date	Holder
KAWASHE LAKE	501297	52O06B013	SCMC	10/04/2022	100% (259253) EXIRO MINERALS
KAWASHE LAKE	501298	52O06B014	SCMC	10/04/2022	100% (259253) EXIRO MINERALS
KAWASHE LAKE	501299	52O06B015	SCMC	10/04/2022	100% (259253) EXIRO MINERALS
KAWASHE LAKE	501300	52O06B016	SCMC	10/04/2022	100% (259253) EXIRO MINERALS
KAWASHE LAKE	501301	52O06B017	SCMC	10/04/2022	100% (259253) EXIRO MINERALS
KAWASHE LAKE	501302	52O06B018	SCMC	10/04/2022	100% (259253) EXIRO MINERALS
KAWASHE LAKE	501303	52O06B019	SCMC	10/04/2022	100% (259253) EXIRO MINERALS
KAWASHE LAKE	501304	52O06B020	SCMC	10/04/2022	100% (259253) EXIRO MINERALS
KAWASHE LAKE	501305	52O06A001	SCMC	10/04/2022	100% (259253) EXIRO MINERALS
KAWASHE LAKE	501306	52O06A002	SCMC	10/04/2022	100% (259253) EXIRO MINERALS
KAWASHE LAKE	501307	52O06A003	SCMC	10/04/2022	100% (259253) EXIRO MINERALS
KAWASHE LAKE	501308	52O06H383	SCMC	10/04/2022	100% (259253) EXIRO MINERALS
KAWASHE LAKE	501309	52O06B055	SCMC	10/04/2022	100% (259253) EXIRO MINERALS
KAWASHE LAKE	501310	52O06B056	SCMC	10/04/2022	100% (259253) EXIRO MINERALS
KAWASHE LAKE	501311	52O06B057	SCMC	10/04/2022	100% (259253) EXIRO MINERALS
KAWASHE LAKE	501312	52O06B058	SCMC	10/04/2022	100% (259253) EXIRO MINERALS
KAWASHE LAKE	501313	52O06B059	SCMC	10/04/2022	100% (259253) EXIRO MINERALS
KAWASHE LAKE	501314	52O06B060	SCMC	10/04/2022	100% (259253) EXIRO MINERALS
KAWASHE LAKE	501315	52O06A041	SCMC	10/04/2022	100% (259253) EXIRO MINERALS
KAWASHE LAKE	501316	52O06A042	SCMC	10/04/2022	100% (259253) EXIRO MINERALS
KAWASHE LAKE	501317	52O06A043	SCMC	10/04/2022	100% (259253) EXIRO MINERALS
KAWASHE LAKE	501318	52O06A044	SCMC	10/04/2022	100% (259253) EXIRO MINERALS
KAWASHE LAKE	501319	52O06A045	SCMC	10/04/2022	100% (259253) EXIRO MINERALS
KAWASHE LAKE	501320	52O06A046	SCMC	10/04/2022	100% (259253) EXIRO MINERALS
KAWASHE LAKE	501321	52O06B034	SCMC	10/04/2022	100% (259253) EXIRO MINERALS
KAWASHE LAKE	501322	52O06B035	SCMC	10/04/2022	100% (259253) EXIRO MINERALS
KAWASHE LAKE	501323	52O06B036	SCMC	10/04/2022	100% (259253) EXIRO MINERALS
KAWASHE LAKE	501324	52O06B037	SCMC	10/04/2022	100% (259253) EXIRO MINERALS
KAWASHE LAKE	501325	52O06B038	SCMC	10/04/2022	100% (259253) EXIRO MINERALS
KAWASHE LAKE	501326	52O06B039	SCMC	10/04/2022	100% (259253) EXIRO MINERALS
KAWASHE LAKE	501327	52O06B040	SCMC	10/04/2022	100% (259253) EXIRO MINERALS
KAWASHE LAKE	501328	52O06A021	SCMC	10/04/2022	100% (259253) EXIRO MINERALS
KAWASHE LAKE	501329	52O06A022	SCMC	10/04/2022	100% (259253) EXIRO MINERALS
KAWASHE LAKE	501330	52O06A023	SCMC	10/04/2022	100% (259253) EXIRO MINERALS
KAWASHE LAKE	501331	52O06A024	SCMC	10/04/2022	100% (259253) EXIRO MINERALS
KAWASHE LAKE	501332	52O06A025	SCMC	10/04/2022	100% (259253) EXIRO MINERALS
KAWASHE LAKE	501333	52O06A026	SCMC	10/04/2022	100% (259253) EXIRO MINERALS
KAWASHE LAKE	501339	52O06A035	SCMC	10/04/2022	100% (259253) EXIRO MINERALS

Area	Tenure ID	Cell ID	Tenure Type	Anniversary Date	Holder
KAWASHE LAKE	501340	52O06A036	SCMC	10/04/2022	100% (259253) EXIRO MINERALS
KAWASHE LAKE	501341	52O06A037	SCMC	10/04/2022	100% (259253) EXIRO MINERALS
KAWASHE LAKE	501342	52O06A038	SCMC	10/04/2022	100% (259253) EXIRO MINERALS
KAWASHE LAKE	501343	52O06A039	SCMC	10/04/2022	100% (259253) EXIRO MINERALS
KAWASHE LAKE	501344	52O06A015	SCMC	10/04/2022	100% (259253) EXIRO MINERALS
KAWASHE LAKE	501345	52O06A016	SCMC	10/04/2022	100% (259253) EXIRO MINERALS
KAWASHE LAKE	501346	52O06A017	SCMC	10/04/2022	100% (259253) EXIRO MINERALS
KAWASHE LAKE	501347	52O06A018	SCMC	10/04/2022	100% (259253) EXIRO MINERALS
KAWASHE LAKE	501348	52O06A019	SCMC	10/04/2022	100% (259253) EXIRO MINERALS
KAWASHE LAKE	501349	52O06H395	SCMC	10/04/2022	100% (259253) EXIRO MINERALS
KAWASHE LAKE	501350	52O06H396	SCMC	10/04/2022	100% (259253) EXIRO MINERALS
KAWASHE LAKE	501351	52O06H397	SCMC	10/04/2022	100% (259253) EXIRO MINERALS
KAWASHE LAKE	501352	52O06H398	SCMC	10/04/2022	100% (259253) EXIRO MINERALS
KAWASHE LAKE	501353	52O06H399	SCMC	10/04/2022	100% (259253) EXIRO MINERALS
KAWASHE LAKE	501354	52O06H375	SCMC	10/04/2022	100% (259253) EXIRO MINERALS
KAWASHE LAKE	501355	52O06H376	SCMC	10/04/2022	100% (259253) EXIRO MINERALS
KAWASHE LAKE	501356	52O06H377	SCMC	10/04/2022	100% (259253) EXIRO MINERALS
KAWASHE LAKE	501357	52O06H378	SCMC	10/04/2022	100% (259253) EXIRO MINERALS
KAWASHE LAKE	501358	52O06H352	SCMC	10/04/2022	100% (259253) EXIRO MINERALS
KAWASHE LAKE	501359	52O06H353	SCMC	10/04/2022	100% (259253) EXIRO MINERALS
KAWASHE LAKE	501360	52O06H354	SCMC	10/04/2022	100% (259253) EXIRO MINERALS
KAWASHE LAKE	501361	52O06H355	SCMC	10/04/2022	100% (259253) EXIRO MINERALS
KAWASHE LAKE	501362	52O06H356	SCMC	10/04/2022	100% (259253) EXIRO MINERALS
KAWASHE LAKE	501363	52O06H357	SCMC	10/04/2022	100% (259253) EXIRO MINERALS
KAWASHE LAKE	501364	52O06H332	SCMC	10/04/2022	100% (259253) EXIRO MINERALS
KAWASHE LAKE	501365	52O06H333	SCMC	10/04/2022	100% (259253) EXIRO MINERALS
KAWASHE LAKE	501366	52O06H334	SCMC	10/04/2022	100% (259253) EXIRO MINERALS
KAWASHE LAKE	501367	52O06H335	SCMC	10/04/2022	100% (259253) EXIRO MINERALS
KAWASHE LAKE	501368	52O06H336	SCMC	10/04/2022	100% (259253) EXIRO MINERALS
KAWASHE LAKE	501369	52O06H312	SCMC	10/04/2022	100% (259253) EXIRO MINERALS
KAWASHE LAKE	501370	52O06H313	SCMC	10/04/2022	100% (259253) EXIRO MINERALS
KAWASHE LAKE	501371	52O06H314	SCMC	10/04/2022	100% (259253) EXIRO MINERALS
KAWASHE LAKE	501372	52O06H315	SCMC	10/04/2022	100% (259253) EXIRO MINERALS
KAWASHE LAKE	501373	52O06H287	SCMC	10/04/2022	100% (259253) EXIRO MINERALS
KAWASHE LAKE	501374	52O06H288	SCMC	10/04/2022	100% (259253) EXIRO MINERALS
KAWASHE LAKE	501375	52O06H289	SCMC	10/04/2022	100% (259253) EXIRO MINERALS
KAWASHE LAKE	501376	52O06H290	SCMC	10/04/2022	100% (259253) EXIRO MINERALS
KAWASHE LAKE	501377	52O06H291	SCMC	10/04/2022	100% (259253) EXIRO MINERALS

Area	Tenure ID	Cell ID	Tenure Type	Anniversary Date	Holder
KAWASHE LAKE	501378	52O06H292	SCMC	10/04/2022	100% (259253) EXIRO MINERALS
KAWASHE LAKE	501379	52O06H293	SCMC	10/04/2022	100% (259253) EXIRO MINERALS
KAWASHE LAKE	501380	52O06H267	SCMC	10/04/2022	100% (259253) EXIRO MINERALS
KAWASHE LAKE	501381	52O06H268	SCMC	10/04/2022	100% (259253) EXIRO MINERALS
KAWASHE LAKE	501382	52O06H269	SCMC	10/04/2022	100% (259253) EXIRO MINERALS
KAWASHE LAKE	501383	52O06H270	SCMC	10/04/2022	100% (259253) EXIRO MINERALS
KAWASHE LAKE	501384	52O06H271	SCMC	10/04/2022	100% (259253) EXIRO MINERALS
KAWASHE LAKE	501385	52O06H247	SCMC	10/04/2022	100% (259253) EXIRO MINERALS
KAWASHE LAKE	501386	52O06H248	SCMC	10/04/2022	100% (259253) EXIRO MINERALS
KAWASHE LAKE	501387	52O06H249	SCMC	10/04/2022	100% (259253) EXIRO MINERALS
KAWASHE LAKE	501388	52O06H250	SCMC	10/04/2022	100% (259253) EXIRO MINERALS
KAWASHE LAKE	501527	52O06A135	SCMC	10/04/2022	100% (259253) EXIRO MINERALS
KAWASHE LAKE	501528	52O06A136	SCMC	10/04/2022	100% (259253) EXIRO MINERALS
KAWASHE LAKE	501529	52O06A137	SCMC	10/04/2022	100% (259253) EXIRO MINERALS
KAWASHE LAKE	501530	52O06A138	SCMC	10/04/2022	100% (259253) EXIRO MINERALS
KAWASHE LAKE	501531	52O06A139	SCMC	10/04/2022	100% (259253) EXIRO MINERALS
KAWASHE LAKE, WRIGHT LAKE	501532	52O06A140	SCMC	10/04/2022	100% (259253) EXIRO MINERALS
KAWASHE LAKE, WRIGHT LAKE	501533	52O07D121	SCMC	10/04/2022	100% (259253) EXIRO MINERALS
WRIGHT LAKE	501534	52O07D122	SCMC	10/04/2022	100% (259253) EXIRO MINERALS
WRIGHT LAKE	501535	52O07D123	SCMC	10/04/2022	100% (259253) EXIRO MINERALS
WRIGHT LAKE	501536	52O07D124	SCMC	10/04/2022	100% (259253) EXIRO MINERALS
WRIGHT LAKE	501537	52O07D125	SCMC	10/04/2022	100% (259253) EXIRO MINERALS
WRIGHT LAKE	501538	52O07D126	SCMC	10/04/2022	100% (259253) EXIRO MINERALS
KAWASHE LAKE	501539	52O06A115	SCMC	10/04/2022	100% (259253) EXIRO MINERALS
KAWASHE LAKE	501540	52O06A116	SCMC	10/04/2022	100% (259253) EXIRO MINERALS
KAWASHE LAKE	501541	52O06A117	SCMC	10/04/2022	100% (259253) EXIRO MINERALS
WRIGHT LAKE	501542	52O07D102	SCMC	10/04/2022	100% (259253) EXIRO MINERALS
WRIGHT LAKE	501543	52O07D103	SCMC	10/04/2022	100% (259253) EXIRO MINERALS
WRIGHT LAKE	501544	52O07D104	SCMC	10/04/2022	100% (259253) EXIRO MINERALS
WRIGHT LAKE	501545	52O07D105	SCMC	10/04/2022	100% (259253) EXIRO MINERALS
KAWASHE LAKE	501546	52O06A095	SCMC	10/04/2022	100% (259253) EXIRO MINERALS
KAWASHE LAKE	501547	52O06A096	SCMC	10/04/2022	100% (259253) EXIRO MINERALS
KAWASHE LAKE	501548	52O06A097	SCMC	10/04/2022	100% (259253) EXIRO MINERALS
WRIGHT LAKE	501549	52O07D148	SCMC	10/04/2022	100% (259253) EXIRO MINERALS
WRIGHT LAKE	501550	52O07D149	SCMC	10/04/2022	100% (259253) EXIRO MINERALS
WRIGHT LAKE	501551	52O07D127	SCMC	10/04/2022	100% (259253) EXIRO MINERALS
WRIGHT LAKE	501552	52O07D128	SCMC	10/04/2022	100% (259253) EXIRO MINERALS

Area	Tenure ID	Cell ID	Tenure Type	Anniversary Date	Holder
KAWASHE LAKE, WRIGHT LAKE	501568	52O06H400	SCMC	10/04/2022	100% (259253) EXIRO MINERALS
KAWASHE LAKE, WRIGHT LAKE	501569	52O07E381	SCMC	10/04/2022	100% (259253) EXIRO MINERALS
WRIGHT LAKE	501570	52O07E382	SCMC	10/04/2022	100% (259253) EXIRO MINERALS
KAWASHE LAKE	501571	52O06H379	SCMC	10/04/2022	100% (259253) EXIRO MINERALS
KAWASHE LAKE, WRIGHT LAKE	501572	52O06H380	SCMC	10/04/2022	100% (259253) EXIRO MINERALS
KAWASHE LAKE	501573	52O06H358	SCMC	10/04/2022	100% (259253) EXIRO MINERALS
KAWASHE LAKE	501574	52O06H337	SCMC	10/04/2022	100% (259253) EXIRO MINERALS
KAWASHE LAKE	501575	52O06H272	SCMC	10/04/2022	100% (259253) EXIRO MINERALS
WRIGHT LAKE	501576	52O07E383	SCMC	10/04/2022	100% (259253) EXIRO MINERALS
WRIGHT LAKE	501577	52O07E384	SCMC	10/04/2022	100% (259253) EXIRO MINERALS
WRIGHT LAKE	501578	52O07E385	SCMC	10/04/2022	100% (259253) EXIRO MINERALS
WRIGHT LAKE	501579	52O07E386	SCMC	10/04/2022	100% (259253) EXIRO MINERALS
KAWASHE LAKE, WRIGHT LAKE	501580	52O07E361	SCMC	10/04/2022	100% (259253) EXIRO MINERALS
WRIGHT LAKE	501581	52O07E362	SCMC	10/04/2022	100% (259253) EXIRO MINERALS
WRIGHT LAKE	501582	52O07E363	SCMC	10/04/2022	100% (259253) EXIRO MINERALS
WRIGHT LAKE	501583	52O07E364	SCMC	10/04/2022	100% (259253) EXIRO MINERALS
KAWASHE LAKE	501584	52O06H359	SCMC	10/04/2022	100% (259253) EXIRO MINERALS
KAWASHE LAKE, WRIGHT LAKE	501585	52O06H360	SCMC	10/04/2022	100% (259253) EXIRO MINERALS
KAWASHE LAKE, WRIGHT LAKE	501586	52O07E341	SCMC	10/04/2022	100% (259253) EXIRO MINERALS
WRIGHT LAKE	501587	52O07E342	SCMC	10/04/2022	100% (259253) EXIRO MINERALS
WRIGHT LAKE	501588	52O07E343	SCMC	10/04/2022	100% (259253) EXIRO MINERALS
KAWASHE LAKE	501589	52O06H338	SCMC	10/04/2022	100% (259253) EXIRO MINERALS
KAWASHE LAKE	501590	52O06H339	SCMC	10/04/2022	100% (259253) EXIRO MINERALS
KAWASHE LAKE, WRIGHT LAKE	501591	52O06H340	SCMC	10/04/2022	100% (259253) EXIRO MINERALS
KAWASHE LAKE, WRIGHT LAKE	501592	52O07E321	SCMC	10/04/2022	100% (259253) EXIRO MINERALS
KAWASHE LAKE	501593	52O06H316	SCMC	10/04/2022	100% (259253) EXIRO MINERALS
KAWASHE LAKE	501594	52O06H317	SCMC	10/04/2022	100% (259253) EXIRO MINERALS
KAWASHE LAKE	501595	52O06H318	SCMC	10/04/2022	100% (259253) EXIRO MINERALS
KAWASHE LAKE	501596	52O06H319	SCMC	10/04/2022	100% (259253) EXIRO MINERALS
KAWASHE LAKE	501597	52O06H294	SCMC	10/04/2022	100% (259253) EXIRO MINERALS
KAWASHE LAKE	501598	52O06H295	SCMC	10/04/2022	100% (259253) EXIRO MINERALS
KAWASHE LAKE	501599	52O06H296	SCMC	10/04/2022	100% (259253) EXIRO MINERALS
KAWASHE LAKE	501600	52O06H297	SCMC	10/04/2022	100% (259253) EXIRO MINERALS
KAWASHE LAKE	501601	52O06H273	SCMC	10/04/2022	100% (259253) EXIRO MINERALS

Area	Tenure ID	Cell ID	Tenure Type	Anniversary Date	Holder
KAWASHE LAKE	501602	52O06H274	SCMC	10/04/2022	100% (259253) EXIRO MINERALS
KAWASHE LAKE	501603	52O06H275	SCMC	10/04/2022	100% (259253) EXIRO MINERALS
KAWASHE LAKE	501604	52O06H276	SCMC	10/04/2022	100% (259253) EXIRO MINERALS
KAWASHE LAKE	501605	52O06H251	SCMC	10/04/2022	100% (259253) EXIRO MINERALS
KAWASHE LAKE	501606	52O06H252	SCMC	10/04/2022	100% (259253) EXIRO MINERALS
KAWASHE LAKE	501607	52O06H253	SCMC	10/04/2022	100% (259253) EXIRO MINERALS
KAWASHE LAKE	501608	52O06H227	SCMC	10/04/2022	100% (259253) EXIRO MINERALS
KAWASHE LAKE	501609	52O06H228	SCMC	10/04/2022	100% (259253) EXIRO MINERALS
KAWASHE LAKE	501610	52O06H229	SCMC	10/04/2022	100% (259253) EXIRO MINERALS
KAWASHE LAKE	501611	52O06H230	SCMC	10/04/2022	100% (259253) EXIRO MINERALS
KAWASHE LAKE	501612	52O06H231	SCMC	10/04/2022	100% (259253) EXIRO MINERALS
KAWASHE LAKE	501613	52O06H232	SCMC	10/04/2022	100% (259253) EXIRO MINERALS
DOBIE LAKE, KAWASHE LAKE	501614	52O06H207	SCMC	10/04/2022	100% (259253) EXIRO MINERALS
DOBIE LAKE, KAWASHE LAKE	501615	52O06H208	SCMC	10/04/2022	100% (259253) EXIRO MINERALS
DOBIE LAKE, KAWASHE LAKE	501616	52O06H209	SCMC	10/04/2022	100% (259253) EXIRO MINERALS
DOBIE LAKE, KAWASHE LAKE	501617	52O06H210	SCMC	10/04/2022	100% (259253) EXIRO MINERALS
WRIGHT LAKE	501814	52O07D066	SCMC	10/04/2022	100% (259253) EXIRO MINERALS
KAWASHE LAKE, WRIGHT LAKE	501815	52O07D041	SCMC	10/04/2022	100% (259253) EXIRO MINERALS
WRIGHT LAKE	501816	52O07D042	SCMC	10/04/2022	100% (259253) EXIRO MINERALS
WRIGHT LAKE	501817	52O07D043	SCMC	10/04/2022	100% (259253) EXIRO MINERALS
WRIGHT LAKE	501818	52O07D044	SCMC	10/04/2022	100% (259253) EXIRO MINERALS
WRIGHT LAKE	501819	52O07D045	SCMC	10/04/2022	100% (259253) EXIRO MINERALS
WRIGHT LAKE	501820	52O07D046	SCMC	10/04/2022	100% (259253) EXIRO MINERALS
KAWASHE LAKE, WRIGHT LAKE	501821	52O06A040	SCMC	10/04/2022	100% (259253) EXIRO MINERALS
KAWASHE LAKE, WRIGHT LAKE	501822	52O07D021	SCMC	10/04/2022	100% (259253) EXIRO MINERALS
WRIGHT LAKE	501823	52O07D022	SCMC	10/04/2022	100% (259253) EXIRO MINERALS
WRIGHT LAKE	501824	52O07D024	SCMC	10/04/2022	100% (259253) EXIRO MINERALS
WRIGHT LAKE	501825	52O07D025	SCMC	10/04/2022	100% (259253) EXIRO MINERALS
KAWASHE LAKE, WRIGHT LAKE	501826	52O06A020	SCMC	10/04/2022	100% (259253) EXIRO MINERALS
KAWASHE LAKE, WRIGHT LAKE	501827	52O07D001	SCMC	10/04/2022	100% (259253) EXIRO MINERALS
WRIGHT LAKE	501828	52O07D002	SCMC	10/04/2022	100% (259253) EXIRO MINERALS
WRIGHT LAKE	501829	52O07D003	SCMC	10/04/2022	100% (259253) EXIRO MINERALS
WRIGHT LAKE	501830	52O07D023	SCMC	10/04/2022	100% (259253) EXIRO MINERALS
WRIGHT LAKE	501831	52O07D089	SCMC	10/04/2022	100% (259253) EXIRO MINERALS
WRIGHT LAKE	501832	52O07D090	SCMC	10/04/2022	100% (259253) EXIRO MINERALS

Area	Tenure ID	Cell ID	Tenure Type	Anniversary Date	Holder
WRIGHT LAKE	501833	52O07D091	SCMC	10/04/2022	100% (259253) EXIRO MINERALS
WRIGHT LAKE	501834	52O07D092	SCMC	10/04/2022	100% (259253) EXIRO MINERALS
WRIGHT LAKE	501835	52O07D093	SCMC	10/04/2022	100% (259253) EXIRO MINERALS
WRIGHT LAKE	501836	52O07D094	SCMC	10/04/2022	100% (259253) EXIRO MINERALS
WRIGHT LAKE	501837	52O07D095	SCMC	10/04/2022	100% (259253) EXIRO MINERALS
WRIGHT LAKE	501838	52O07D067	SCMC	10/04/2022	100% (259253) EXIRO MINERALS
WRIGHT LAKE	501839	52O07D068	SCMC	10/04/2022	100% (259253) EXIRO MINERALS
WRIGHT LAKE	501840	52O07D069	SCMC	10/04/2022	100% (259253) EXIRO MINERALS
WRIGHT LAKE	501841	52O07D070	SCMC	10/04/2022	100% (259253) EXIRO MINERALS
WRIGHT LAKE	501842	52O07D071	SCMC	10/04/2022	100% (259253) EXIRO MINERALS
WRIGHT LAKE	501843	52O07D072	SCMC	10/04/2022	100% (259253) EXIRO MINERALS
WRIGHT LAKE	501844	52O07D047	SCMC	10/04/2022	100% (259253) EXIRO MINERALS
WRIGHT LAKE	501845	52O07D073	SCMC	10/04/2022	100% (259253) EXIRO MINERALS
WRIGHT LAKE	501846	52O07D074	SCMC	10/04/2022	100% (259253) EXIRO MINERALS
WRIGHT LAKE	501847	52O07D075	SCMC	10/04/2022	100% (259253) EXIRO MINERALS
WRIGHT LAKE	501848	52O07D048	SCMC	10/04/2022	100% (259253) EXIRO MINERALS
WRIGHT LAKE	501849	52O07D049	SCMC	10/04/2022	100% (259253) EXIRO MINERALS
WRIGHT LAKE	501850	52O07D050	SCMC	10/04/2022	100% (259253) EXIRO MINERALS
WRIGHT LAKE	501851	52O07D051	SCMC	10/04/2022	100% (259253) EXIRO MINERALS
WRIGHT LAKE	501852	52O07D052	SCMC	10/04/2022	100% (259253) EXIRO MINERALS
WRIGHT LAKE	501853	52O07D053	SCMC	10/04/2022	100% (259253) EXIRO MINERALS
WRIGHT LAKE	501854	52O07D027	SCMC	10/04/2022	100% (259253) EXIRO MINERALS
WRIGHT LAKE	501855	52O07D028	SCMC	10/04/2022	100% (259253) EXIRO MINERALS
WRIGHT LAKE	501856	52O07D029	SCMC	10/04/2022	100% (259253) EXIRO MINERALS
WRIGHT LAKE	501857	52O07D030	SCMC	10/04/2022	100% (259253) EXIRO MINERALS
WRIGHT LAKE	501858	52O07D004	SCMC	10/04/2022	100% (259253) EXIRO MINERALS
WRIGHT LAKE	501859	52O07D005	SCMC	10/04/2022	100% (259253) EXIRO MINERALS
WRIGHT LAKE	501860	52O07D006	SCMC	10/04/2022	100% (259253) EXIRO MINERALS
WRIGHT LAKE	501861	52O07D007	SCMC	10/04/2022	100% (259253) EXIRO MINERALS
WRIGHT LAKE	501862	52O07D008	SCMC	10/04/2022	100% (259253) EXIRO MINERALS
WRIGHT LAKE	501863	52O07D026	SCMC	10/04/2022	100% (259253) EXIRO MINERALS
WRIGHT LAKE	502011	52O07C191	SCMC	10/04/2022	100% (259253) EXIRO MINERALS
WRIGHT LAKE	502012	52O07C171	SCMC	10/04/2022	100% (259253) EXIRO MINERALS
WRIGHT LAKE	502013	52O07C151	SCMC	10/04/2022	100% (259253) EXIRO MINERALS
WRIGHT LAKE	502014	52O07C131	SCMC	10/04/2022	100% (259253) EXIRO MINERALS
WRIGHT LAKE	502015	52O07C111	SCMC	10/04/2022	100% (259253) EXIRO MINERALS
WRIGHT LAKE	502016	52O07D179	SCMC	10/04/2022	100% (259253) EXIRO MINERALS
WRIGHT LAKE	502017	52O07D180	SCMC	10/04/2022	100% (259253) EXIRO MINERALS

Area	Tenure ID	Cell ID	Tenure Type	Anniversary Date	Holder
WRIGHT LAKE	502018	52007C161	SCMC	10/04/2022	100% (259253) EXIRO MINERALS
WRIGHT LAKE	502019	52007C162	SCMC	10/04/2022	100% (259253) EXIRO MINERALS
WRIGHT LAKE	502020	52007C163	SCMC	10/04/2022	100% (259253) EXIRO MINERALS
WRIGHT LAKE	502021	52007C164	SCMC	10/04/2022	100% (259253) EXIRO MINERALS
WRIGHT LAKE	502022	52007C165	SCMC	10/04/2022	100% (259253) EXIRO MINERALS
WRIGHT LAKE	502023	52007C166	SCMC	10/04/2022	100% (259253) EXIRO MINERALS
WRIGHT LAKE	502024	52007C167	SCMC	10/04/2022	100% (259253) EXIRO MINERALS
WRIGHT LAKE	502025	52007D158	SCMC	10/04/2022	100% (259253) EXIRO MINERALS
WRIGHT LAKE	502026	52007D159	SCMC	10/04/2022	100% (259253) EXIRO MINERALS
WRIGHT LAKE	502027	52007D160	SCMC	10/04/2022	100% (259253) EXIRO MINERALS
WRIGHT LAKE	502028	52007C141	SCMC	10/04/2022	100% (259253) EXIRO MINERALS
WRIGHT LAKE	502029	52007C142	SCMC	10/04/2022	100% (259253) EXIRO MINERALS
WRIGHT LAKE	502030	52007C143	SCMC	10/04/2022	100% (259253) EXIRO MINERALS
WRIGHT LAKE	502031	52007C144	SCMC	10/04/2022	100% (259253) EXIRO MINERALS
WRIGHT LAKE	502032	52007C145	SCMC	10/04/2022	100% (259253) EXIRO MINERALS
WRIGHT LAKE	502033	52007C146	SCMC	10/04/2022	100% (259253) EXIRO MINERALS
WRIGHT LAKE	502034	52007C147	SCMC	10/04/2022	100% (259253) EXIRO MINERALS
WRIGHT LAKE	502035	52007C148	SCMC	10/04/2022	100% (259253) EXIRO MINERALS
WRIGHT LAKE	502036	52007D137	SCMC	10/04/2022	100% (259253) EXIRO MINERALS
WRIGHT LAKE	502037	52007D138	SCMC	10/04/2022	100% (259253) EXIRO MINERALS
WRIGHT LAKE	502038	52007D139	SCMC	10/04/2022	100% (259253) EXIRO MINERALS
WRIGHT LAKE	502039	52007D140	SCMC	10/04/2022	100% (259253) EXIRO MINERALS
WRIGHT LAKE	502040	52007C121	SCMC	10/04/2022	100% (259253) EXIRO MINERALS
WRIGHT LAKE	502041	52007C122	SCMC	10/04/2022	100% (259253) EXIRO MINERALS
WRIGHT LAKE	502042	52007C123	SCMC	10/04/2022	100% (259253) EXIRO MINERALS
WRIGHT LAKE	502043	52007C124	SCMC	10/04/2022	100% (259253) EXIRO MINERALS
WRIGHT LAKE	502044	52007C125	SCMC	10/04/2022	100% (259253) EXIRO MINERALS
WRIGHT LAKE	502045	52007C126	SCMC	10/04/2022	100% (259253) EXIRO MINERALS
WRIGHT LAKE	502046	52007C127	SCMC	10/04/2022	100% (259253) EXIRO MINERALS
WRIGHT LAKE	502047	52007C128	SCMC	10/04/2022	100% (259253) EXIRO MINERALS
WRIGHT LAKE	502048	52007C129	SCMC	10/04/2022	100% (259253) EXIRO MINERALS
WRIGHT LAKE	502049	52007C130	SCMC	10/04/2022	100% (259253) EXIRO MINERALS
WRIGHT LAKE	502050	52007D110	SCMC	10/04/2022	100% (259253) EXIRO MINERALS
WRIGHT LAKE	502051	52007D111	SCMC	10/04/2022	100% (259253) EXIRO MINERALS
WRIGHT LAKE	502052	52007D112	SCMC	10/04/2022	100% (259253) EXIRO MINERALS
WRIGHT LAKE	502053	52007D113	SCMC	10/04/2022	100% (259253) EXIRO MINERALS
WRIGHT LAKE	502054	52007D114	SCMC	10/04/2022	100% (259253) EXIRO MINERALS
WRIGHT LAKE	502055	52007D115	SCMC	10/04/2022	100% (259253) EXIRO MINERALS

Area	Tenure ID	Cell ID	Tenure Type	Anniversary Date	Holder
WRIGHT LAKE	502056	52O07D116	SCMC	10/04/2022	100% (259253) EXIRO MINERALS
WRIGHT LAKE	502057	52O07D117	SCMC	10/04/2022	100% (259253) EXIRO MINERALS
WRIGHT LAKE	502058	52O07D118	SCMC	10/04/2022	100% (259253) EXIRO MINERALS
WRIGHT LAKE	502059	52O07D119	SCMC	10/04/2022	100% (259253) EXIRO MINERALS
WRIGHT LAKE	502060	52O07D096	SCMC	10/04/2022	100% (259253) EXIRO MINERALS
WRIGHT LAKE	502132	52O07C231	SCMC	10/04/2022	100% (259253) EXIRO MINERALS
WRIGHT LAKE	502133	52O07C232	SCMC	10/04/2022	100% (259253) EXIRO MINERALS
WRIGHT LAKE	502134	52O07C211	SCMC	10/04/2022	100% (259253) EXIRO MINERALS
WRIGHT LAKE	502135	52O07C212	SCMC	10/04/2022	100% (259253) EXIRO MINERALS
WRIGHT LAKE	502136	52O07C192	SCMC	10/04/2022	100% (259253) EXIRO MINERALS
WRIGHT LAKE	502137	52O07C197	SCMC	10/04/2022	100% (259253) EXIRO MINERALS
WRIGHT LAKE	502138	52O07C172	SCMC	10/04/2022	100% (259253) EXIRO MINERALS
WRIGHT LAKE	502139	52O07C177	SCMC	10/04/2022	100% (259253) EXIRO MINERALS
WRIGHT LAKE	502140	52O07C178	SCMC	10/04/2022	100% (259253) EXIRO MINERALS
WRIGHT LAKE	502141	52O07C152	SCMC	10/04/2022	100% (259253) EXIRO MINERALS
WRIGHT LAKE	502142	52O07C153	SCMC	10/04/2022	100% (259253) EXIRO MINERALS
WRIGHT LAKE	502143	52O07C154	SCMC	10/04/2022	100% (259253) EXIRO MINERALS
WRIGHT LAKE	502144	52O07C155	SCMC	10/04/2022	100% (259253) EXIRO MINERALS
WRIGHT LAKE	502145	52O07C156	SCMC	10/04/2022	100% (259253) EXIRO MINERALS
WRIGHT LAKE	502146	52O07C157	SCMC	10/04/2022	100% (259253) EXIRO MINERALS
WRIGHT LAKE	502147	52O07C158	SCMC	10/04/2022	100% (259253) EXIRO MINERALS
WRIGHT LAKE	502148	52O07C159	SCMC	10/04/2022	100% (259253) EXIRO MINERALS
WRIGHT LAKE	502149	52O07C132	SCMC	10/04/2022	100% (259253) EXIRO MINERALS
WRIGHT LAKE	502150	52O07C133	SCMC	10/04/2022	100% (259253) EXIRO MINERALS
WRIGHT LAKE	502151	52O07C134	SCMC	10/04/2022	100% (259253) EXIRO MINERALS
WRIGHT LAKE	502152	52O07C135	SCMC	10/04/2022	100% (259253) EXIRO MINERALS
WRIGHT LAKE	502153	52O07C136	SCMC	10/04/2022	100% (259253) EXIRO MINERALS
WRIGHT LAKE	502154	52O07C137	SCMC	10/04/2022	100% (259253) EXIRO MINERALS
WRIGHT LAKE	502155	52O07C138	SCMC	10/04/2022	100% (259253) EXIRO MINERALS
WRIGHT LAKE	502156	52O07C139	SCMC	10/04/2022	100% (259253) EXIRO MINERALS
CALEY LAKE, WRIGHT LAKE	502157	52O07C140	SCMC	10/04/2022	100% (259253) EXIRO MINERALS
WRIGHT LAKE	502158	52O07C112	SCMC	10/04/2022	100% (259253) EXIRO MINERALS
WRIGHT LAKE	502159	52O07C113	SCMC	10/04/2022	100% (259253) EXIRO MINERALS
WRIGHT LAKE	502160	52O07C114	SCMC	10/04/2022	100% (259253) EXIRO MINERALS
WRIGHT LAKE	502161	52O07C115	SCMC	10/04/2022	100% (259253) EXIRO MINERALS
WRIGHT LAKE	502162	52O07C116	SCMC	10/04/2022	100% (259253) EXIRO MINERALS
WRIGHT LAKE	502163	52O07C117	SCMC	10/04/2022	100% (259253) EXIRO MINERALS
WRIGHT LAKE	502164	52O07C118	SCMC	10/04/2022	100% (259253) EXIRO MINERALS

Area	Tenure ID	Cell ID	Tenure Type	Anniversary Date	Holder
WRIGHT LAKE	502165	52O07C119	SCMC	10/04/2022	100% (259253) EXIRO MINERALS
WRIGHT LAKE	502166	52O07C093	SCMC	10/04/2022	100% (259253) EXIRO MINERALS
WRIGHT LAKE	502167	52O07C094	SCMC	10/04/2022	100% (259253) EXIRO MINERALS
WRIGHT LAKE	502168	52O07C095	SCMC	10/04/2022	100% (259253) EXIRO MINERALS
WRIGHT LAKE	502169	52O07C096	SCMC	10/04/2022	100% (259253) EXIRO MINERALS
WRIGHT LAKE	502170	52O07C097	SCMC	10/04/2022	100% (259253) EXIRO MINERALS
WRIGHT LAKE	502171	52O07C098	SCMC	10/04/2022	100% (259253) EXIRO MINERALS
WRIGHT LAKE	502172	52O07C099	SCMC	10/04/2022	100% (259253) EXIRO MINERALS
WRIGHT LAKE	502173	52O07C075	SCMC	10/04/2022	100% (259253) EXIRO MINERALS
WRIGHT LAKE	502174	52O07C076	SCMC	10/04/2022	100% (259253) EXIRO MINERALS
WRIGHT LAKE	502175	52O07C077	SCMC	10/04/2022	100% (259253) EXIRO MINERALS
WRIGHT LAKE	502176	52O07C078	SCMC	10/04/2022	100% (259253) EXIRO MINERALS
WRIGHT LAKE	502177	52O07C079	SCMC	10/04/2022	100% (259253) EXIRO MINERALS
WRIGHT LAKE	502178	52O07C207	SCMC	10/04/2022	100% (259253) EXIRO MINERALS
WRIGHT LAKE	502179	52O07C208	SCMC	10/04/2022	100% (259253) EXIRO MINERALS
WRIGHT LAKE	502180	52O07C209	SCMC	10/04/2022	100% (259253) EXIRO MINERALS
WRIGHT LAKE	502181	52O07C210	SCMC	10/04/2022	100% (259253) EXIRO MINERALS
CALEY LAKE, WRIGHT LAKE	502227	52O07C120	SCMC	10/04/2022	100% (259253) EXIRO MINERALS
CALEY LAKE, WRIGHT LAKE	502229	52O07B101	SCMC	10/04/2022	100% (259253) EXIRO MINERALS
CALEY LAKE	502231	52O07B102	SCMC	10/04/2022	100% (259253) EXIRO MINERALS
CALEY LAKE, WRIGHT LAKE	502232	52O07C100	SCMC	10/04/2022	100% (259253) EXIRO MINERALS
CALEY LAKE, WRIGHT LAKE	502234	52O07B081	SCMC	10/04/2022	100% (259253) EXIRO MINERALS
CALEY LAKE	502236	52O07B082	SCMC	10/04/2022	100% (259253) EXIRO MINERALS
CALEY LAKE	502238	52O07B083	SCMC	10/04/2022	100% (259253) EXIRO MINERALS
CALEY LAKE, WRIGHT LAKE	502240	52O07C080	SCMC	10/04/2022	100% (259253) EXIRO MINERALS
CALEY LAKE, WRIGHT LAKE	502241	52O07B061	SCMC	10/04/2022	100% (259253) EXIRO MINERALS
CALEY LAKE	502243	52O07B062	SCMC	10/04/2022	100% (259253) EXIRO MINERALS
CALEY LAKE	502245	52O07B063	SCMC	10/04/2022	100% (259253) EXIRO MINERALS
CALEY LAKE	520337	52O07B182	SCMC	2/05/2022	100% (259253) EXIRO MINERALS
CALEY LAKE	520338	52O07B207	SCMC	2/05/2022	100% (259253) EXIRO MINERALS
CALEY LAKE	520339	52O07B227	SCMC	2/05/2022	100% (259253) EXIRO MINERALS
CALEY LAKE	520340	52O07B209	SCMC	2/05/2022	100% (259253) EXIRO MINERALS
WRIGHT LAKE	520935	52O07C226	SCMC	8/05/2022	100% (259253) EXIRO MINERALS
WRIGHT LAKE	520936	52O07C227	SCMC	8/05/2022	100% (259253) EXIRO MINERALS
WRIGHT LAKE	520937	52O07C228	SCMC	8/05/2022	100% (259253) EXIRO MINERALS
WRIGHT LAKE	520938	52O07C229	SCMC	8/05/2022	100% (259253) EXIRO MINERALS
WRIGHT LAKE	520939	52O07C230	SCMC	8/05/2022	100% (259253) EXIRO MINERALS
WRIGHT LAKE	520940	52O07C241	SCMC	8/05/2022	100% (259253) EXIRO MINERALS

Area	Tenure ID	Cell ID	Tenure Type	Anniversary Date	Holder
WRIGHT LAKE	520941	52007C242	SCMC	8/05/2022	100% (259253) EXIRO MINERALS
WRIGHT LAKE	520942	52007C243	SCMC	8/05/2022	100% (259253) EXIRO MINERALS
WRIGHT LAKE	520943	52007C244	SCMC	8/05/2022	100% (259253) EXIRO MINERALS
WRIGHT LAKE	520944	52007C245	SCMC	8/05/2022	100% (259253) EXIRO MINERALS
WRIGHT LAKE	520945	52007C246	SCMC	8/05/2022	100% (259253) EXIRO MINERALS
WRIGHT LAKE	520946	52007C247	SCMC	8/05/2022	100% (259253) EXIRO MINERALS
WRIGHT LAKE	520947	52007C248	SCMC	8/05/2022	100% (259253) EXIRO MINERALS
WRIGHT LAKE	520948	52007C249	SCMC	8/05/2022	100% (259253) EXIRO MINERALS
WRIGHT LAKE	520949	52007C250	SCMC	8/05/2022	100% (259253) EXIRO MINERALS
WRIGHT LAKE	520950	52007C251	SCMC	8/05/2022	100% (259253) EXIRO MINERALS
WRIGHT LAKE	520951	52007C252	SCMC	8/05/2022	100% (259253) EXIRO MINERALS
WRIGHT LAKE	520952	52007C265	SCMC	8/05/2022	100% (259253) EXIRO MINERALS
WRIGHT LAKE	520953	52007C266	SCMC	8/05/2022	100% (259253) EXIRO MINERALS
WRIGHT LAKE	520954	52007C267	SCMC	8/05/2022	100% (259253) EXIRO MINERALS
WRIGHT LAKE	520955	52007C268	SCMC	8/05/2022	100% (259253) EXIRO MINERALS
WRIGHT LAKE	520956	52007C269	SCMC	8/05/2022	100% (259253) EXIRO MINERALS
WRIGHT LAKE	520957	52007C270	SCMC	8/05/2022	100% (259253) EXIRO MINERALS
WRIGHT LAKE	520958	52007C271	SCMC	8/05/2022	100% (259253) EXIRO MINERALS
WRIGHT LAKE	520959	52007D169	SCMC	8/05/2022	100% (259253) EXIRO MINERALS
WRIGHT LAKE	520960	52007D170	SCMC	8/05/2022	100% (259253) EXIRO MINERALS
WRIGHT LAKE	520961	52007D190	SCMC	8/05/2022	100% (259253) EXIRO MINERALS
WRIGHT LAKE	520962	52007D191	SCMC	8/05/2022	100% (259253) EXIRO MINERALS
WRIGHT LAKE	520963	52007D192	SCMC	8/05/2022	100% (259253) EXIRO MINERALS
WRIGHT LAKE	520964	52007D211	SCMC	8/05/2022	100% (259253) EXIRO MINERALS
WRIGHT LAKE	520965	52007D212	SCMC	8/05/2022	100% (259253) EXIRO MINERALS
WRIGHT LAKE	520966	52007D213	SCMC	8/05/2022	100% (259253) EXIRO MINERALS
WRIGHT LAKE	520967	52007D214	SCMC	8/05/2022	100% (259253) EXIRO MINERALS
WRIGHT LAKE	520968	52007D215	SCMC	8/05/2022	100% (259253) EXIRO MINERALS
WRIGHT LAKE	520969	52007D234	SCMC	8/05/2022	100% (259253) EXIRO MINERALS
WRIGHT LAKE	520970	52007D235	SCMC	8/05/2022	100% (259253) EXIRO MINERALS
WRIGHT LAKE	520971	52007D236	SCMC	8/05/2022	100% (259253) EXIRO MINERALS
WRIGHT LAKE	520972	52007D237	SCMC	8/05/2022	100% (259253) EXIRO MINERALS
WRIGHT LAKE	520973	52007D255	SCMC	8/05/2022	100% (259253) EXIRO MINERALS
WRIGHT LAKE	520974	52007D256	SCMC	8/05/2022	100% (259253) EXIRO MINERALS
WRIGHT LAKE	520975	52007D257	SCMC	8/05/2022	100% (259253) EXIRO MINERALS
WRIGHT LAKE	520976	52007D258	SCMC	8/05/2022	100% (259253) EXIRO MINERALS
WRIGHT LAKE	520977	52007D259	SCMC	8/05/2022	100% (259253) EXIRO MINERALS
WRIGHT LAKE	520978	52007D260	SCMC	8/05/2022	100% (259253) EXIRO MINERALS

Area	Tenure ID	Cell ID	Tenure Type	Anniversary Date	Holder
CALEY LAKE	520979	52O07B103	SCMC	8/05/2022	100% (259253) EXIRO MINERALS
CALEY LAKE, WRIGHT LAKE	520980	52O07B121	SCMC	8/05/2022	100% (259253) EXIRO MINERALS
CALEY LAKE	520981	52O07B122	SCMC	8/05/2022	100% (259253) EXIRO MINERALS
CALEY LAKE	520982	52O07B123	SCMC	8/05/2022	100% (259253) EXIRO MINERALS
CALEY LAKE	520983	52O07B124	SCMC	8/05/2022	100% (259253) EXIRO MINERALS
CALEY LAKE	520984	52O07B125	SCMC	8/05/2022	100% (259253) EXIRO MINERALS
CALEY LAKE	520985	52O07B126	SCMC	8/05/2022	100% (259253) EXIRO MINERALS
CALEY LAKE, WRIGHT LAKE	520986	52O07B141	SCMC	8/05/2022	100% (259253) EXIRO MINERALS
CALEY LAKE	520987	52O07B142	SCMC	8/05/2022	100% (259253) EXIRO MINERALS
CALEY LAKE	520988	52O07B143	SCMC	8/05/2022	100% (259253) EXIRO MINERALS
CALEY LAKE	520989	52O07B144	SCMC	8/05/2022	100% (259253) EXIRO MINERALS
CALEY LAKE	520990	52O07B145	SCMC	8/05/2022	100% (259253) EXIRO MINERALS
CALEY LAKE	520991	52O07B146	SCMC	8/05/2022	100% (259253) EXIRO MINERALS
CALEY LAKE	520992	52O07B147	SCMC	8/05/2022	100% (259253) EXIRO MINERALS
CALEY LAKE	520993	52O07B148	SCMC	8/05/2022	100% (259253) EXIRO MINERALS
CALEY LAKE, WRIGHT LAKE	520994	52O07B161	SCMC	8/05/2022	100% (259253) EXIRO MINERALS
CALEY LAKE	520995	52O07B162	SCMC	8/05/2022	100% (259253) EXIRO MINERALS
CALEY LAKE	520996	52O07B163	SCMC	8/05/2022	100% (259253) EXIRO MINERALS
CALEY LAKE	520997	52O07B164	SCMC	8/05/2022	100% (259253) EXIRO MINERALS
CALEY LAKE	520998	52O07B165	SCMC	8/05/2022	100% (259253) EXIRO MINERALS
CALEY LAKE	520999	52O07B166	SCMC	8/05/2022	100% (259253) EXIRO MINERALS
CALEY LAKE	521000	52O07B167	SCMC	8/05/2022	100% (259253) EXIRO MINERALS
CALEY LAKE, WRIGHT LAKE	521001	52O07B181	SCMC	8/05/2022	100% (259253) EXIRO MINERALS
CALEY LAKE	521002	52O07B183	SCMC	8/05/2022	100% (259253) EXIRO MINERALS
CALEY LAKE	521003	52O07B184	SCMC	8/05/2022	100% (259253) EXIRO MINERALS
CALEY LAKE	521004	52O07B185	SCMC	8/05/2022	100% (259253) EXIRO MINERALS
CALEY LAKE	521005	52O07B186	SCMC	8/05/2022	100% (259253) EXIRO MINERALS
CALEY LAKE	521006	52O07B187	SCMC	8/05/2022	100% (259253) EXIRO MINERALS
CALEY LAKE, WRIGHT LAKE	521007	52O07B201	SCMC	8/05/2022	100% (259253) EXIRO MINERALS
CALEY LAKE	521008	52O07B202	SCMC	8/05/2022	100% (259253) EXIRO MINERALS
CALEY LAKE	521009	52O07B203	SCMC	8/05/2022	100% (259253) EXIRO MINERALS
CALEY LAKE	521010	52O07B204	SCMC	8/05/2022	100% (259253) EXIRO MINERALS
CALEY LAKE	521011	52O07B205	SCMC	8/05/2022	100% (259253) EXIRO MINERALS
CALEY LAKE	521012	52O07B206	SCMC	8/05/2022	100% (259253) EXIRO MINERALS
CALEY LAKE, WRIGHT LAKE	521013	52O07B221	SCMC	8/05/2022	100% (259253) EXIRO MINERALS
CALEY LAKE	521014	52O07B222	SCMC	8/05/2022	100% (259253) EXIRO MINERALS
CALEY LAKE	521015	52O07B223	SCMC	8/05/2022	100% (259253) EXIRO MINERALS
CALEY LAKE	521016	52O07B224	SCMC	8/05/2022	100% (259253) EXIRO MINERALS

Area	Tenure ID	Cell ID	Tenure Type	Anniversary Date	Holder
CALEY LAKE	521017	52O07B225	SCMC	8/05/2022	100% (259253) EXIRO MINERALS
CALEY LAKE	521018	52O07B226	SCMC	8/05/2022	100% (259253) EXIRO MINERALS
CALEY LAKE, WRIGHT LAKE	521019	52O07C160	SCMC	8/05/2022	100% (259253) EXIRO MINERALS
WRIGHT LAKE	521020	52O07C179	SCMC	8/05/2022	100% (259253) EXIRO MINERALS
CALEY LAKE, WRIGHT LAKE	521021	52O07C180	SCMC	8/05/2022	100% (259253) EXIRO MINERALS
WRIGHT LAKE	521022	52O07C198	SCMC	8/05/2022	100% (259253) EXIRO MINERALS
WRIGHT LAKE	521023	52O07C199	SCMC	8/05/2022	100% (259253) EXIRO MINERALS
CALEY LAKE, WRIGHT LAKE	521024	52O07C200	SCMC	8/05/2022	100% (259253) EXIRO MINERALS
WRIGHT LAKE	521025	52O07C219	SCMC	8/05/2022	100% (259253) EXIRO MINERALS
CALEY LAKE, WRIGHT LAKE	521026	52O07C220	SCMC	8/05/2022	100% (259253) EXIRO MINERALS
WRIGHT LAKE	521027	52O07C239	SCMC	8/05/2022	100% (259253) EXIRO MINERALS
CALEY LAKE, WRIGHT LAKE	521028	52O07C240	SCMC	8/05/2022	100% (259253) EXIRO MINERALS
CALEY LAKE	521029	52O07B168	SCMC	8/05/2022	100% (259253) EXIRO MINERALS
CALEY LAKE	521030	52O07B169	SCMC	8/05/2022	100% (259253) EXIRO MINERALS
CALEY LAKE	521031	52O07B170	SCMC	8/05/2022	100% (259253) EXIRO MINERALS
CALEY LAKE	521032	52O07B171	SCMC	8/05/2022	100% (259253) EXIRO MINERALS
CALEY LAKE	521033	52O07B188	SCMC	8/05/2022	100% (259253) EXIRO MINERALS
CALEY LAKE	521034	52O07B189	SCMC	8/05/2022	100% (259253) EXIRO MINERALS
CALEY LAKE	521035	52O07B190	SCMC	8/05/2022	100% (259253) EXIRO MINERALS
CALEY LAKE	521036	52O07B191	SCMC	8/05/2022	100% (259253) EXIRO MINERALS
CALEY LAKE	521037	52O07B192	SCMC	8/05/2022	100% (259253) EXIRO MINERALS
CALEY LAKE	521038	52O07B208	SCMC	8/05/2022	100% (259253) EXIRO MINERALS
CALEY LAKE	521039	52O07B210	SCMC	8/05/2022	100% (259253) EXIRO MINERALS
CALEY LAKE	521040	52O07B211	SCMC	8/05/2022	100% (259253) EXIRO MINERALS
CALEY LAKE	521041	52O07B212	SCMC	8/05/2022	100% (259253) EXIRO MINERALS
CALEY LAKE	521042	52O07B228	SCMC	8/05/2022	100% (259253) EXIRO MINERALS
CALEY LAKE	521043	52O07B229	SCMC	8/05/2022	100% (259253) EXIRO MINERALS
CALEY LAKE	521044	52O07B230	SCMC	8/05/2022	100% (259253) EXIRO MINERALS
CALEY LAKE	521045	52O07B231	SCMC	8/05/2022	100% (259253) EXIRO MINERALS
CALEY LAKE	521046	52O07B232	SCMC	8/05/2022	100% (259253) EXIRO MINERALS

Table 2 – Pickle Lake Gold Claims

Area	Tenure ID	Cell ID	Tenure Type	Anniversary Date	Holder
MEEN LAKE AREA	130849	52006K372	SCMC	26-04-22	100% (412507) ARDIDEN LTD
MEEN LAKE AREA	146857	52006K373	BCMC	26-04-22	100% (412507) ARDIDEN LTD
MEEN LAKE AREA	163914	52006K353	BCMC	26-04-22	100% (412507) ARDIDEN LTD
MEEN LAKE AREA	183363	52006F013	BCMC	26-04-22	100% (412507) ARDIDEN LTD
MEEN LAKE AREA	223180	52006K390	SCMC	26-04-22	100% (412507) ARDIDEN LTD
MEEN LAKE AREA	231210	52006K392	SCMC	26-04-22	100% (412507) ARDIDEN LTD
MEEN LAKE AREA	231211	52006K391	SCMC	26-04-22	100% (412507) ARDIDEN LTD
MEEN LAKE AREA	250184	52006F012	BCMC	26-04-22	100% (412507) ARDIDEN LTD
MEEN LAKE AREA	297909	52006K371	SCMC	26-04-22	100% (412507) ARDIDEN LTD
MEEN LAKE AREA	310059	52006K393	BCMC	26-04-22	100% (412507) ARDIDEN LTD
MEEN LAKE AREA	337656	52006F011	BCMC	26-04-22	100% (412507) ARDIDEN LTD
MEEN LAKE AREA	337657	52006F010	SCMC	26-04-22	100% (412507) ARDIDEN LTD
DOBIE LAKE AREA	133040	52006G166	BCMC	20-06-22	100% (412507) ARDIDEN LTD
DOBIE LAKE AREA	156088	52006G126	BCMC	20-06-22	100% (412507) ARDIDEN LTD
DOBIE LAKE AREA	178279	52006G165	BCMC	20-06-22	100% (412507) ARDIDEN LTD
DOBIE LAKE AREA	205183	52006G145	SCMC	20-06-22	100% (412507) ARDIDEN LTD
DOBIE LAKE AREA	205184	52006G144	SCMC	20-06-22	100% (412507) ARDIDEN LTD
DOBIE LAKE AREA	205185	52006G164	BCMC	20-06-22	100% (412507) ARDIDEN LTD
DOBIE LAKE AREA	208735	52006G125	SCMC	20-06-22	100% (412507) ARDIDEN LTD
DOBIE LAKE AREA	208736	52006G123	BCMC	20-06-22	100% (412507) ARDIDEN LTD
DOBIE LAKE AREA	282178	52006G146	BCMC	20-06-22	100% (412507) ARDIDEN LTD
DOBIE LAKE AREA	334448	52006G124	SCMC	20-06-22	100% (412507) ARDIDEN LTD
DOBIE LAKE AREA	106176	52006G183	BCMC	21-06-22	100% (412507) ARDIDEN LTD
MEEN LAKE AREA	129964	52006K351	SCMC	21-06-22	100% (412507) ARDIDEN LTD
MEEN LAKE AREA	130944	52006K330	SCMC	21-06-22	100% (412507) ARDIDEN LTD
MEEN LAKE AREA	130945	52006K329	BCMC	21-06-22	100% (412507) ARDIDEN LTD
DOBIE LAKE AREA	134232	52006G143	BCMC	21-06-22	100% (412507) ARDIDEN LTD
DOBIE LAKE AREA	134753	52006G163	BCMC	21-06-22	100% (412507) ARDIDEN LTD
MEEN LAKE AREA	146858	52006K370	SCMC	21-06-22	100% (412507) ARDIDEN LTD
DOBIE LAKE AREA	150199	52006G181	SCMC	21-06-22	100% (412507) ARDIDEN LTD
MEEN LAKE AREA	176602	52006K350	SCMC	21-06-22	100% (412507) ARDIDEN LTD
MEEN LAKE AREA	176770	52006K332	SCMC	21-06-22	100% (412507) ARDIDEN LTD
MEEN LAKE AREA	195771	52006K328	BCMC	21-06-22	100% (412507) ARDIDEN LTD
MEEN LAKE AREA	212985	52006K369	SCMC	21-06-22	100% (412507) ARDIDEN LTD
DOBIE LAKE AREA	215430	52006G142	BCMC	21-06-22	100% (412507) ARDIDEN LTD
DOBIE LAKE AREA	215446	52006G162	SCMC	21-06-22	100% (412507) ARDIDEN LTD
MEEN LAKE AREA	231209	52006K352	SCMC	21-06-22	100% (412507) ARDIDEN LTD

Area	Tenure ID	Cell ID	Tenure Type	Anniversary Date	Holder
DOBIE LAKE AREA	234028	52006G182	SCMC	21-06-22	100% (412507) ARDIDEN LTD
MEEN LAKE AREA	242865	52006K309	BCMC	21-06-22	100% (412507) ARDIDEN LTD
MEEN LAKE AREA	250376	52006K331	SCMC	21-06-22	100% (412507) ARDIDEN LTD
MEEN LAKE AREA	250377	52006K348	BCMC	21-06-22	100% (412507) ARDIDEN LTD
MEEN LAKE AREA	279407	52006K349	SCMC	21-06-22	100% (412507) ARDIDEN LTD
DOBIE LAKE AREA	282045	52006G141	BCMC	21-06-22	100% (412507) ARDIDEN LTD
MEEN LAKE AREA	316960	52006K312	SCMC	21-06-22	100% (412507) ARDIDEN LTD
MEEN LAKE AREA	316961	52006K368	BCMC	21-06-22	100% (412507) ARDIDEN LTD
MEEN LAKE AREA	337827	52006K311	SCMC	21-06-22	100% (412507) ARDIDEN LTD
MEEN LAKE AREA	337828	52006K310	SCMC	21-06-22	100% (412507) ARDIDEN LTD
DOBIE LAKE AREA	340994	52006G161	SCMC	21-06-22	100% (412507) ARDIDEN LTD
DOBIE LAKE AREA	112990	52006G147	SCMC	02-07-22	100% (412507) ARDIDEN LTD
DOBIE LAKE AREA,KAWASHE LAKE AREA	134448	52006G208	SCMC	02-07-22	100% (412507) ARDIDEN LTD
DOBIE LAKE AREA	135762	52006G151	SCMC	02-07-22	100% (412507) ARDIDEN LTD
DOBIE LAKE AREA	141205	52006G146	BCMC	02-07-22	100% (412507) ARDIDEN LTD
DOBIE LAKE AREA	150524	52006G186	BCMC	02-07-22	100% (412507) ARDIDEN LTD
DOBIE LAKE AREA,KAWASHE LAKE AREA	154016	52006G206	BCMC	02-07-22	100% (412507) ARDIDEN LTD
DOBIE LAKE AREA	155274	52006G170	SCMC	02-07-22	100% (412507) ARDIDEN LTD
DOBIE LAKE AREA	168691	52006G168	SCMC	02-07-22	100% (412507) ARDIDEN LTD
DOBIE LAKE AREA	169948	52006G149	SCMC	02-07-22	100% (412507) ARDIDEN LTD
DOBIE LAKE AREA	236504	52006G150	SCMC	02-07-22	100% (412507) ARDIDEN LTD
DOBIE LAKE AREA	236505	52006G148	SCMC	02-07-22	100% (412507) ARDIDEN LTD
DOBIE LAKE AREA	236506	52006G190	SCMC	02-07-22	100% (412507) ARDIDEN LTD
KAWASHE LAKE AREA	246370	52006G227	SCMC	02-07-22	100% (412507) ARDIDEN LTD
DOBIE LAKE AREA	253832	52006G166	BCMC	02-07-22	100% (412507) ARDIDEN LTD
DOBIE LAKE AREA	253833	52006G187	SCMC	02-07-22	100% (412507) ARDIDEN LTD
KAWASHE LAKE AREA	253834	52006G229	SCMC	02-07-22	100% (412507) ARDIDEN LTD
DOBIE LAKE AREA	265913	52006G169	SCMC	02-07-22	100% (412507) ARDIDEN LTD
DOBIE LAKE AREA	265914	52006G167	SCMC	02-07-22	100% (412507) ARDIDEN LTD
DOBIE LAKE AREA	272648	52006G189	SCMC	02-07-22	100% (412507) ARDIDEN LTD
DOBIE LAKE AREA	273934	52006G130	SCMC	02-07-22	100% (412507) ARDIDEN LTD
DOBIE LAKE AREA	273935	52006G126	BCMC	02-07-22	100% (412507) ARDIDEN LTD
DOBIE LAKE AREA	302509	52006G188	SCMC	02-07-22	100% (412507) ARDIDEN LTD
DOBIE LAKE AREA,KAWASHE LAKE AREA	302510	52006G209	SCMC	02-07-22	100% (412507) ARDIDEN LTD
DOBIE LAKE AREA	303780	52006G129	SCMC	02-07-22	100% (412507) ARDIDEN LTD
DOBIE LAKE AREA,KAWASHE LAKE AREA	319856	52006G207	SCMC	02-07-22	100% (412507) ARDIDEN LTD
KAWASHE LAKE AREA	322018	52006G228	SCMC	02-07-22	100% (412507) ARDIDEN LTD

Area	Tenure ID	Cell ID	Tenure Type	Anniversary Date	Holder
DOBIE LAKE AREA	323277	52006G131	SCMC	02-07-22	100% (412507) ARDIDEN LTD
DOBIE LAKE AREA	323278	52006G128	SCMC	02-07-22	100% (412507) ARDIDEN LTD
DOBIE LAKE AREA	323279	52006G127	SCMC	02-07-22	100% (412507) ARDIDEN LTD
KAWASHE LAKE AREA	333405	52006G226	BCMC	02-07-22	100% (412507) ARDIDEN LTD
MEEN LAKE AREA	105912	52006F048	SCMC	02-08-22	100% (412507) ARDIDEN LTD
MEEN LAKE AREA	106277	52006F013	BCMC	02-08-22	100% (412507) ARDIDEN LTD
MEEN LAKE AREA	108546	52006K398	SCMC	02-08-22	100% (412507) ARDIDEN LTD
MEEN LAKE AREA	108547	52006F037	SCMC	02-08-22	100% (412507) ARDIDEN LTD
DOBIE LAKE AREA	110665	52006G143	BCMC	02-08-22	100% (412507) ARDIDEN LTD
MEEN LAKE AREA	112086	52006K373	BCMC	02-08-22	100% (412507) ARDIDEN LTD
MEEN LAKE AREA	112889	52006F071	SCMC	02-08-22	100% (412507) ARDIDEN LTD
MEEN LAKE AREA	123364	52006F055	SCMC	02-08-22	100% (412507) ARDIDEN LTD
MEEN LAKE AREA	124723	52006F074	SCMC	02-08-22	100% (412507) ARDIDEN LTD
MEEN LAKE AREA	130012	52006F067	SCMC	02-08-22	100% (412507) ARDIDEN LTD
DOBIE LAKE AREA,MEEN LAKE AREA	131221	52006F060	SCMC	02-08-22	100% (412507) ARDIDEN LTD
MEEN LAKE AREA	136226	52006F095	SCMC	02-08-22	100% (412507) ARDIDEN LTD
DOBIE LAKE AREA	143008	52006G142	BCMC	02-08-22	100% (412507) ARDIDEN LTD
DOBIE LAKE AREA,MEEN LAKE AREA	143009	52006F160	SCMC	02-08-22	100% (412507) ARDIDEN LTD
MEEN LAKE AREA	145694	52006K354	SCMC	02-08-22	100% (412507) ARDIDEN LTD
DOBIE LAKE AREA	147714	52006G183	BCMC	02-08-22	100% (412507) ARDIDEN LTD
MEEN LAKE AREA	149493	52006F111	SCMC	02-08-22	100% (412507) ARDIDEN LTD
MEEN LAKE AREA	149494	52006F150	SCMC	02-08-22	100% (412507) ARDIDEN LTD
MEEN LAKE AREA	150822	52006F033	SCMC	02-08-22	100% (412507) ARDIDEN LTD
MEEN LAKE AREA	150823	52006F051	SCMC	02-08-22	100% (412507) ARDIDEN LTD
MEEN LAKE AREA	154661	52006F109	SCMC	02-08-22	100% (412507) ARDIDEN LTD
DOBIE LAKE AREA	157127	52006G101	SCMC	02-08-22	100% (412507) ARDIDEN LTD
MEEN LAKE AREA	159811	52006K394	SCMC	02-08-22	100% (412507) ARDIDEN LTD
DOBIE LAKE AREA,KAWASHE LAKE AREA	161295	52006G204	SCMC	02-08-22	100% (412507) ARDIDEN LTD
MEEN LAKE AREA	161344	52006F078	SCMC	02-08-22	100% (412507) ARDIDEN LTD
DOBIE LAKE AREA	161961	52006G184	SCMC	02-08-22	100% (412507) ARDIDEN LTD
MEEN LAKE AREA	163956	52006F069	SCMC	02-08-22	100% (412507) ARDIDEN LTD
MEEN LAKE AREA	166547	52006F112	SCMC	02-08-22	100% (412507) ARDIDEN LTD
MEEN LAKE AREA	166548	52006F151	SCMC	02-08-22	100% (412507) ARDIDEN LTD
MEEN LAKE AREA	169333	52006F050	SCMC	02-08-22	100% (412507) ARDIDEN LTD
MEEN LAKE AREA	176661	52006F068	SCMC	02-08-22	100% (412507) ARDIDEN LTD
MEEN LAKE AREA	176793	52006K377	SCMC	02-08-22	100% (412507) ARDIDEN LTD
DOBIE LAKE AREA,KAWASHE LAKE AREA	176991	52006G206	BCMC	02-08-22	100% (412507) ARDIDEN LTD

Area	Tenure ID	Cell ID	Tenure Type	Anniversary Date	Holder
MEEN LAKE AREA	178776	52006F110	SCMC	02-08-22	100% (412507) ARDIDEN LTD
MEEN LAKE AREA	181433	52006F094	SCMC	02-08-22	100% (412507) ARDIDEN LTD
DOBIE LAKE AREA	181634	52006G102	SCMC	02-08-22	100% (412507) ARDIDEN LTD
MEEN LAKE AREA	183657	52006K397	SCMC	02-08-22	100% (412507) ARDIDEN LTD
MEEN LAKE AREA	183658	52006K395	SCMC	02-08-22	100% (412507) ARDIDEN LTD
MEEN LAKE AREA	183659	52006F016	SCMC	02-08-22	100% (412507) ARDIDEN LTD
MEEN LAKE AREA	183660	52006F039	SCMC	02-08-22	100% (412507) ARDIDEN LTD
MEEN LAKE AREA	183661	52006F038	SCMC	02-08-22	100% (412507) ARDIDEN LTD
DOBIE LAKE AREA,KAWASHE LAKE AREA	183802	52006G205	SCMC	02-08-22	100% (412507) ARDIDEN LTD
MEEN LAKE AREA	186059	52006F131	SCMC	02-08-22	100% (412507) ARDIDEN LTD
MEEN LAKE AREA	186838	52006F032	SCMC	02-08-22	100% (412507) ARDIDEN LTD
MEEN LAKE AREA	186839	52006F031	SCMC	02-08-22	100% (412507) ARDIDEN LTD
MEEN LAKE AREA	186840	52006F053	SCMC	02-08-22	100% (412507) ARDIDEN LTD
MEEN LAKE AREA	187792	52006F091	SCMC	02-08-22	100% (412507) ARDIDEN LTD
MEEN LAKE AREA	187793	52006F090	SCMC	02-08-22	100% (412507) ARDIDEN LTD
MEEN LAKE AREA	193812	52006K393	BCMC	02-08-22	100% (412507) ARDIDEN LTD
MEEN LAKE AREA	195459	52006F077	SCMC	02-08-22	100% (412507) ARDIDEN LTD
DOBIE LAKE AREA	196502	52006G186	BCMC	02-08-22	100% (412507) ARDIDEN LTD
MEEN LAKE AREA	200893	52006F076	SCMC	02-08-22	100% (412507) ARDIDEN LTD
DOBIE LAKE AREA	201767	52006G122	SCMC	02-08-22	100% (412507) ARDIDEN LTD
MEEN LAKE AREA	207317	52006F070	SCMC	02-08-22	100% (412507) ARDIDEN LTD
MEEN LAKE AREA	207318	52006F089	SCMC	02-08-22	100% (412507) ARDIDEN LTD
DOBIE LAKE AREA	209087	52006G081	SCMC	02-08-22	100% (412507) ARDIDEN LTD
MEEN LAKE AREA	213019	52006K375	SCMC	02-08-22	100% (412507) ARDIDEN LTD
MEEN LAKE AREA	213020	52006F017	SCMC	02-08-22	100% (412507) ARDIDEN LTD
MEEN LAKE AREA	214000	52006F097	SCMC	02-08-22	100% (412507) ARDIDEN LTD
DOBIE LAKE AREA	214531	52006G185	SCMC	02-08-22	100% (412507) ARDIDEN LTD
MEEN LAKE AREA	215505	52006F117	SCMC	02-08-22	100% (412507) ARDIDEN LTD
MEEN LAKE AREA	217414	52006F093	SCMC	02-08-22	100% (412507) ARDIDEN LTD
MEEN LAKE AREA	223229	52006F049	SCMC	02-08-22	100% (412507) ARDIDEN LTD
MEEN LAKE AREA	233344	52006F130	SCMC	02-08-22	100% (412507) ARDIDEN LTD
MEEN LAKE AREA	234647	52006F014	SCMC	02-08-22	100% (412507) ARDIDEN LTD
MEEN LAKE AREA	235998	52006F116	SCMC	02-08-22	100% (412507) ARDIDEN LTD
MEEN LAKE AREA	236858	52006F096	SCMC	02-08-22	100% (412507) ARDIDEN LTD
DOBIE LAKE AREA	237737	52006G083	SCMC	02-08-22	100% (412507) ARDIDEN LTD
DOBIE LAKE AREA	237738	52006G082	SCMC	02-08-22	100% (412507) ARDIDEN LTD
MEEN LAKE AREA	242885	52006K378	SCMC	02-08-22	100% (412507) ARDIDEN LTD
MEEN LAKE AREA	246778	52006F054	SCMC	02-08-22	100% (412507) ARDIDEN LTD

Area	Tenure ID	Cell ID	Tenure Type	Anniversary Date	Holder
MEEN LAKE AREA	248523	52006K374	SCMC	02-08-22	100% (412507) ARDIDEN LTD
MEEN LAKE AREA	250729	52006F119	SCMC	02-08-22	100% (412507) ARDIDEN LTD
MEEN LAKE AREA	250918	52006K379	SCMC	02-08-22	100% (412507) ARDIDEN LTD
MEEN LAKE AREA	250919	52006F018	SCMC	02-08-22	100% (412507) ARDIDEN LTD
MEEN LAKE AREA	250920	52006F057	SCMC	02-08-22	100% (412507) ARDIDEN LTD
DOBIE LAKE AREA	251226	52006G164	BCMC	02-08-22	100% (412507) ARDIDEN LTD
DOBIE LAKE AREA	251227	52006G163	BCMC	02-08-22	100% (412507) ARDIDEN LTD
MEEN LAKE AREA	252855	52006F152	SCMC	02-08-22	100% (412507) ARDIDEN LTD
MEEN LAKE AREA	254138	52006F015	SCMC	02-08-22	100% (412507) ARDIDEN LTD
MEEN LAKE AREA	254139	52006F012	BCMC	02-08-22	100% (412507) ARDIDEN LTD
MEEN LAKE AREA	254140	52006F011	BCMC	02-08-22	100% (412507) ARDIDEN LTD
MEEN LAKE AREA	255485	52006F115	SCMC	02-08-22	100% (412507) ARDIDEN LTD
MEEN LAKE AREA	255486	52006F114	SCMC	02-08-22	100% (412507) ARDIDEN LTD
DOBIE LAKE AREA,MEEN LAKE AREA	257815	52006F100	SCMC	02-08-22	100% (412507) ARDIDEN LTD
DOBIE LAKE AREA,MEEN LAKE AREA	257816	52006F140	SCMC	02-08-22	100% (412507) ARDIDEN LTD
MEEN LAKE AREA	261457	52006F079	SCMC	02-08-22	100% (412507) ARDIDEN LTD
MEEN LAKE AREA	261968	52006F118	SCMC	02-08-22	100% (412507) ARDIDEN LTD
KAWASHE LAKE AREA	262541	52006G223	SCMC	02-08-22	100% (412507) ARDIDEN LTD
DOBIE LAKE AREA,KAWASHE LAKE AREA	269312	52006G203	SCMC	02-08-22	100% (412507) ARDIDEN LTD
MEEN LAKE AREA	269419	52006F098	SCMC	02-08-22	100% (412507) ARDIDEN LTD
DOBIE LAKE AREA	274481	52006G103	SCMC	02-08-22	100% (412507) ARDIDEN LTD
MEEN LAKE AREA	277187	52006K353	BCMC	02-08-22	100% (412507) ARDIDEN LTD
MEEN LAKE AREA	279431	52006F019	SCMC	02-08-22	100% (412507) ARDIDEN LTD
MEEN LAKE AREA	279432	52006F059	SCMC	02-08-22	100% (412507) ARDIDEN LTD
MEEN LAKE AREA	282650	52006F052	SCMC	02-08-22	100% (412507) ARDIDEN LTD
MEEN LAKE AREA	284007	52006F073	SCMC	02-08-22	100% (412507) ARDIDEN LTD
MEEN LAKE AREA	290701	52006F035	SCMC	02-08-22	100% (412507) ARDIDEN LTD
MEEN LAKE AREA	292076	52006F075	SCMC	02-08-22	100% (412507) ARDIDEN LTD
MEEN LAKE AREA	292077	52006F072	SCMC	02-08-22	100% (412507) ARDIDEN LTD
MEEN LAKE AREA	292078	52006F092	SCMC	02-08-22	100% (412507) ARDIDEN LTD
MEEN LAKE AREA	297946	52006F047	SCMC	02-08-22	100% (412507) ARDIDEN LTD
MEEN LAKE AREA	298040	52006K396	SCMC	02-08-22	100% (412507) ARDIDEN LTD
KAWASHE LAKE AREA	299720	52006G226	BCMC	02-08-22	100% (412507) ARDIDEN LTD
KAWASHE LAKE AREA	299721	52006G225	SCMC	02-08-22	100% (412507) ARDIDEN LTD
DOBIE LAKE AREA	300389	52006G165	BCMC	02-08-22	100% (412507) ARDIDEN LTD
MEEN LAKE AREA	302098	52006F132	SCMC	02-08-22	100% (412507) ARDIDEN LTD
MEEN LAKE AREA	308300	52006K355	SCMC	02-08-22	100% (412507) ARDIDEN LTD
MEEN LAKE AREA	310268	52006K376	SCMC	02-08-22	100% (412507) ARDIDEN LTD

Area	Tenure ID	Cell ID	Tenure Type	Anniversary Date	Holder
MEEN LAKE AREA	310973	52006F056	SCMC	02-08-22	100% (412507) ARDIDEN LTD
DOBIE LAKE AREA	311804	52006G123	BCMC	02-08-22	100% (412507) ARDIDEN LTD
MEEN LAKE AREA	316984	52006K399	SCMC	02-08-22	100% (412507) ARDIDEN LTD
MEEN LAKE AREA	316985	52006F058	SCMC	02-08-22	100% (412507) ARDIDEN LTD
DOBIE LAKE AREA	317711	52006G166	BCMC	02-08-22	100% (412507) ARDIDEN LTD
MEEN LAKE AREA	319530	52006F034	SCMC	02-08-22	100% (412507) ARDIDEN LTD
KAWASHE LAKE AREA	329251	52006G224	SCMC	02-08-22	100% (412507) ARDIDEN LTD
DOBIE LAKE AREA,MEEN LAKE AREA	329351	52006F080	SCMC	02-08-22	100% (412507) ARDIDEN LTD
MEEN LAKE AREA	332358	52006F099	SCMC	02-08-22	100% (412507) ARDIDEN LTD
MEEN LAKE AREA	338360	52006F036	SCMC	02-08-22	100% (412507) ARDIDEN LTD
MEEN LAKE AREA	342957	52006F113	SCMC	02-08-22	100% (412507) ARDIDEN LTD
DOBIE LAKE AREA,MEEN LAKE AREA	343786	52006F120	SCMC	02-08-22	100% (412507) ARDIDEN LTD
DOBIE LAKE AREA	343787	52006G121	SCMC	02-08-22	100% (412507) ARDIDEN LTD
DOBIE LAKE AREA	343788	52006G141	BCMC	02-08-22	100% (412507) ARDIDEN LTD
MEEN LAKE AREA	104984	52006K289	SCMC	17-08-22	100% (412507) ARDIDEN LTD
MEEN LAKE AREA	106701	52006K346	SCMC	17-08-22	100% (412507) ARDIDEN LTD
MEEN LAKE AREA	128625	52006K266	SCMC	17-08-22	100% (412507) ARDIDEN LTD
MEEN LAKE AREA	133429	52006K365	SCMC	17-08-22	100% (412507) ARDIDEN LTD
MEEN LAKE AREA	140102	52006K268	SCMC	17-08-22	100% (412507) ARDIDEN LTD
MEEN LAKE AREA	140103	52006K306	SCMC	17-08-22	100% (412507) ARDIDEN LTD
MEEN LAKE AREA	140104	52006K325	SCMC	17-08-22	100% (412507) ARDIDEN LTD
MEEN LAKE AREA	146037	52006K326	SCMC	17-08-22	100% (412507) ARDIDEN LTD
MEEN LAKE AREA	162581	52006K305	SCMC	17-08-22	100% (412507) ARDIDEN LTD
MEEN LAKE AREA	162582	52006K327	SCMC	17-08-22	100% (412507) ARDIDEN LTD
MEEN LAKE AREA	178630	52006K348	BCMC	17-08-22	100% (412507) ARDIDEN LTD
MEEN LAKE AREA	192633	52006K285	SCMC	17-08-22	100% (412507) ARDIDEN LTD
MEEN LAKE AREA	221873	52006K288	SCMC	17-08-22	100% (412507) ARDIDEN LTD
MEEN LAKE AREA	225203	52006K366	SCMC	17-08-22	100% (412507) ARDIDEN LTD
MEEN LAKE AREA	242025	52006K267	SCMC	17-08-22	100% (412507) ARDIDEN LTD
MEEN LAKE AREA	242026	52006K309	BCMC	17-08-22	100% (412507) ARDIDEN LTD
MEEN LAKE AREA	242027	52006K308	SCMC	17-08-22	100% (412507) ARDIDEN LTD
MEEN LAKE AREA	245369	52006K345	SCMC	17-08-22	100% (412507) ARDIDEN LTD
MEEN LAKE AREA	287953	52006K329	BCMC	17-08-22	100% (412507) ARDIDEN LTD
MEEN LAKE AREA	287954	52006K328	BCMC	17-08-22	100% (412507) ARDIDEN LTD
MEEN LAKE AREA	289318	52006K368	BCMC	17-08-22	100% (412507) ARDIDEN LTD
MEEN LAKE AREA	301466	52006K347	SCMC	17-08-22	100% (412507) ARDIDEN LTD
MEEN LAKE AREA	308702	52006K265	SCMC	17-08-22	100% (412507) ARDIDEN LTD
MEEN LAKE AREA	308703	52006K286	SCMC	17-08-22	100% (412507) ARDIDEN LTD
MEEN LAKE AREA	308704	52006K307	SCMC	17-08-22	100% (412507) ARDIDEN LTD

Area	Tenure ID	Cell ID	Tenure Type	Anniversary Date	Holder
MEEN LAKE AREA	336319	52006K269	SCMC	17-08-22	100% (412507) ARDIDEN LTD
MEEN LAKE AREA	336320	52006K287	SCMC	17-08-22	100% (412507) ARDIDEN LTD
MEEN LAKE AREA	340200	52006K367	SCMC	17-08-22	100% (412507) ARDIDEN LTD
KAWASHE LAKE AREA	566618	52006G250	SCMC	15-12-22	100% (412507) ARDIDEN LTD
KAWASHE LAKE AREA	566619	52006G272	SCMC	15-12-22	100% (412507) ARDIDEN LTD
KAWASHE LAKE AREA	566620	52006G269	SCMC	15-12-22	100% (412507) ARDIDEN LTD
KAWASHE LAKE AREA	566621	52006G270	SCMC	15-12-22	100% (412507) ARDIDEN LTD
KAWASHE LAKE AREA	566622	52006G331	SCMC	15-12-22	100% (412507) ARDIDEN LTD
KAWASHE LAKE AREA	566623	52006G311	SCMC	15-12-22	100% (412507) ARDIDEN LTD
KAWASHE LAKE AREA	566624	52006G230	SCMC	15-12-22	100% (412507) ARDIDEN LTD
KAWASHE LAKE AREA	566625	52006G271	SCMC	15-12-22	100% (412507) ARDIDEN LTD
KAWASHE LAKE AREA	566626	52006G249	SCMC	15-12-22	100% (412507) ARDIDEN LTD
KAWASHE LAKE AREA	566627	52006G291	SCMC	15-12-22	100% (412507) ARDIDEN LTD
KAWASHE LAKE AREA	566628	52006G312	SCMC	15-12-22	100% (412507) ARDIDEN LTD
KAWASHE LAKE AREA	566629	52006G292	SCMC	15-12-22	100% (412507) ARDIDEN LTD
KAWASHE LAKE AREA	566630	52006G351	SCMC	15-12-22	100% (412507) ARDIDEN LTD
KAWASHE LAKE AREA	566631	52006G251	SCMC	15-12-22	100% (412507) ARDIDEN LTD
KAWASHE LAKE AREA	566632	52006G248	SCMC	15-12-22	100% (412507) ARDIDEN LTD
MEEN LAKE AREA	566633	52006F178	SCMC	15-12-22	100% (412507) ARDIDEN LTD
DOBIE LAKE AREA,MEEN LAKE AREA	566634	52006F200	SCMC	15-12-22	100% (412507) ARDIDEN LTD
DOBIE LAKE AREA,MEEN LAKE AREA	566635	52006F180	SCMC	15-12-22	100% (412507) ARDIDEN LTD
MEEN LAKE AREA	566636	52006F155	SCMC	15-12-22	100% (412507) ARDIDEN LTD
MEEN LAKE AREA	566637	52006F197	SCMC	15-12-22	100% (412507) ARDIDEN LTD
MEEN LAKE AREA	566638	52006F177	SCMC	15-12-22	100% (412507) ARDIDEN LTD
MEEN LAKE AREA	566639	52006F179	SCMC	15-12-22	100% (412507) ARDIDEN LTD
MEEN LAKE AREA	566640	52006F136	SCMC	15-12-22	100% (412507) ARDIDEN LTD
MEEN LAKE AREA	566641	52006F158	SCMC	15-12-22	100% (412507) ARDIDEN LTD
MEEN LAKE AREA	566642	52006F199	SCMC	15-12-22	100% (412507) ARDIDEN LTD
MEEN LAKE AREA	566643	52006F133	SCMC	15-12-22	100% (412507) ARDIDEN LTD
MEEN LAKE AREA	566644	52006F154	SCMC	15-12-22	100% (412507) ARDIDEN LTD
MEEN LAKE AREA	566645	52006F156	SCMC	15-12-22	100% (412507) ARDIDEN LTD
MEEN LAKE AREA	566646	52006F134	SCMC	15-12-22	100% (412507) ARDIDEN LTD
MEEN LAKE AREA	566647	52006F153	SCMC	15-12-22	100% (412507) ARDIDEN LTD
MEEN LAKE AREA	566648	52006F157	SCMC	15-12-22	100% (412507) ARDIDEN LTD
MEEN LAKE AREA	566649	52006F198	SCMC	15-12-22	100% (412507) ARDIDEN LTD
MEEN LAKE AREA	566650	52006F159	SCMC	15-12-22	100% (412507) ARDIDEN LTD
MEEN LAKE AREA	566651	52006F137	SCMC	15-12-22	100% (412507) ARDIDEN LTD
MEEN LAKE AREA	566652	52006F135	SCMC	15-12-22	100% (412507) ARDIDEN LTD
MEEN LAKE AREA	566653	52006F139	SCMC	15-12-22	100% (412507) ARDIDEN LTD

Area	Tenure ID	Cell ID	Tenure Type	Anniversary Date	Holder
KAWASHE LAKE AREA	566654	52006G309	SCMC	15-12-22	100% (412507) ARDIDEN LTD
KAWASHE LAKE AREA	566655	52006G290	SCMC	15-12-22	100% (412507) ARDIDEN LTD
KAWASHE LAKE AREA	566656	52006G267	SCMC	15-12-22	100% (412507) ARDIDEN LTD
KAWASHE LAKE AREA	566657	52006G310	SCMC	15-12-22	100% (412507) ARDIDEN LTD
KAWASHE LAKE AREA	566658	52006G289	SCMC	15-12-22	100% (412507) ARDIDEN LTD
KAWASHE LAKE AREA	566659	52006G247	SCMC	15-12-22	100% (412507) ARDIDEN LTD
KAWASHE LAKE AREA	566660	52006G287	SCMC	15-12-22	100% (412507) ARDIDEN LTD
KAWASHE LAKE AREA	566661	52006G266	SCMC	15-12-22	100% (412507) ARDIDEN LTD
KAWASHE LAKE AREA	566662	52006G246	SCMC	15-12-22	100% (412507) ARDIDEN LTD
KAWASHE LAKE AREA	566663	52006G288	SCMC	15-12-22	100% (412507) ARDIDEN LTD
KAWASHE LAKE AREA	566664	52006G268	SCMC	15-12-22	100% (412507) ARDIDEN LTD
MEEN LAKE AREA,NABEMAKOSEKA LAKE AREA	566935	52006F216	SCMC	18-12-22	100% (412507) ARDIDEN LTD
MEEN LAKE AREA,NABEMAKOSEKA LAKE AREA	566936	52006F218	SCMC	18-12-22	100% (412507) ARDIDEN LTD
KAWASHE LAKE AREA,NABEMAKOSEKA LAKE AREA	566937	52006F240	SCMC	18-12-22	100% (412507) ARDIDEN LTD
DOBIE LAKE AREA,KAWASHE LAKE AREA,MEEN LAKE AREA,NABEMAKOSEKA LAKE AREA	566938	52006G201	SCMC	18-12-22	100% (412507) ARDIDEN LTD
DOBIE LAKE AREA,KAWASHE LAKE AREA	566939	52006G202	SCMC	18-12-22	100% (412507) ARDIDEN LTD
KAWASHE LAKE AREA	566940	52006G306	SCMC	18-12-22	100% (412507) ARDIDEN LTD
KAWASHE LAKE AREA	566941	52006G390	SCMC	18-12-22	100% (412507) ARDIDEN LTD
MEEN LAKE AREA,NABEMAKOSEKA LAKE AREA	566942	52006F219	SCMC	18-12-22	100% (412507) ARDIDEN LTD
KAWASHE LAKE AREA	566943	52006G284	SCMC	18-12-22	100% (412507) ARDIDEN LTD
KAWASHE LAKE AREA	566944	52006G244	SCMC	18-12-22	100% (412507) ARDIDEN LTD
KAWASHE LAKE AREA	566945	52006G285	SCMC	18-12-22	100% (412507) ARDIDEN LTD
KAWASHE LAKE AREA	566946	52006G265	SCMC	18-12-22	100% (412507) ARDIDEN LTD
KAWASHE LAKE AREA	566947	52006G328	SCMC	18-12-22	100% (412507) ARDIDEN LTD
KAWASHE LAKE AREA	566948	52006G308	SCMC	18-12-22	100% (412507) ARDIDEN LTD
KAWASHE LAKE AREA	566949	52006G349	SCMC	18-12-22	100% (412507) ARDIDEN LTD
MEEN LAKE AREA,NABEMAKOSEKA LAKE AREA	566950	52006F217	SCMC	18-12-22	100% (412507) ARDIDEN LTD
KAWASHE LAKE AREA,NABEMAKOSEKA LAKE AREA	566951	52006G221	SCMC	18-12-22	100% (412507) ARDIDEN LTD
KAWASHE LAKE AREA	566952	52006G282	SCMC	18-12-22	100% (412507) ARDIDEN LTD
KAWASHE LAKE AREA	566953	52006G243	SCMC	18-12-22	100% (412507) ARDIDEN LTD
KAWASHE LAKE AREA	566954	52006G391	SCMC	18-12-22	100% (412507) ARDIDEN LTD
NABEMAKOSEKA LAKE AREA	566955	52006F239	SCMC	18-12-22	100% (412507) ARDIDEN LTD
DOBIE LAKE AREA,KAWASHE LAKE AREA,MEEN LAKE AREA,NABEMAKOSEKA LAKE AREA	566956	52006F220	SCMC	18-12-22	100% (412507) ARDIDEN LTD
KAWASHE LAKE AREA,NABEMAKOSEKA LAKE AREA	566957	52006G241	SCMC	18-12-22	100% (412507) ARDIDEN LTD

Area	Tenure ID	Cell ID	Tenure Type	Anniversary Date	Holder
KAWASHE LAKE AREA	566958	52006G222	SCMC	18-12-22	100% (412507) ARDIDEN LTD
KAWASHE LAKE AREA	566959	52006G304	SCMC	18-12-22	100% (412507) ARDIDEN LTD
KAWASHE LAKE AREA	566960	52006G326	SCMC	18-12-22	100% (412507) ARDIDEN LTD
NABEMAKOSEKA LAKE AREA	566961	52006F259	SCMC	18-12-22	100% (412507) ARDIDEN LTD
KAWASHE LAKE AREA	566962	52006G262	SCMC	18-12-22	100% (412507) ARDIDEN LTD
KAWASHE LAKE AREA	566963	52006G370	SCMC	18-12-22	100% (412507) ARDIDEN LTD
KAWASHE LAKE AREA,NABEMAKOSEKA LAKE AREA	566964	52006F260	SCMC	18-12-22	100% (412507) ARDIDEN LTD
KAWASHE LAKE AREA	566965	52006G283	SCMC	18-12-22	100% (412507) ARDIDEN LTD
KAWASHE LAKE AREA	566966	52006G263	SCMC	18-12-22	100% (412507) ARDIDEN LTD
KAWASHE LAKE AREA	566967	52006G245	SCMC	18-12-22	100% (412507) ARDIDEN LTD
KAWASHE LAKE AREA	566968	52006G327	SCMC	18-12-22	100% (412507) ARDIDEN LTD
KAWASHE LAKE AREA	566969	52006G329	SCMC	18-12-22	100% (412507) ARDIDEN LTD
KAWASHE LAKE AREA	566970	52006G330	SCMC	18-12-22	100% (412507) ARDIDEN LTD
KAWASHE LAKE AREA	566971	52006G371	SCMC	18-12-22	100% (412507) ARDIDEN LTD
NABEMAKOSEKA LAKE AREA	566972	52006F238	SCMC	18-12-22	100% (412507) ARDIDEN LTD
KAWASHE LAKE AREA	566973	52006G264	SCMC	18-12-22	100% (412507) ARDIDEN LTD
KAWASHE LAKE AREA	566974	52006G305	SCMC	18-12-22	100% (412507) ARDIDEN LTD
KAWASHE LAKE AREA	566975	52006G307	SCMC	18-12-22	100% (412507) ARDIDEN LTD
KAWASHE LAKE AREA	566976	52006G348	SCMC	18-12-22	100% (412507) ARDIDEN LTD
NABEMAKOSEKA LAKE AREA	566977	52006F237	SCMC	18-12-22	100% (412507) ARDIDEN LTD
KAWASHE LAKE AREA,NABEMAKOSEKA LAKE AREA	566978	52006G261	SCMC	18-12-22	100% (412507) ARDIDEN LTD
KAWASHE LAKE AREA	566979	52006G242	SCMC	18-12-22	100% (412507) ARDIDEN LTD
KAWASHE LAKE AREA	566980	52006G325	SCMC	18-12-22	100% (412507) ARDIDEN LTD
KAWASHE LAKE AREA	566981	52006G286	SCMC	18-12-22	100% (412507) ARDIDEN LTD
KAWASHE LAKE AREA	566982	52006G347	SCMC	18-12-22	100% (412507) ARDIDEN LTD
KAWASHE LAKE AREA	566983	52006G369	SCMC	18-12-22	100% (412507) ARDIDEN LTD
KAWASHE LAKE AREA	566984	52006G350	SCMC	18-12-22	100% (412507) ARDIDEN LTD
MEEN LAKE AREA	613951	52006K041	SCMC	05-10-22	100% (412507) ARDIDEN LTD
MEEN LAKE AREA	613952	52006K061	SCMC	05-10-22	100% (412507) ARDIDEN LTD
MEEN LAKE AREA	613953	52006K062	SCMC	05-10-22	100% (412507) ARDIDEN LTD
MEEN LAKE AREA	613954	52006K081	SCMC	05-10-22	100% (412507) ARDIDEN LTD
MEEN LAKE AREA	613955	52006K082	SCMC	05-10-22	100% (412507) ARDIDEN LTD
MEEN LAKE AREA	613956	52006K083	SCMC	05-10-22	100% (412507) ARDIDEN LTD
MEEN LAKE AREA	613957	52006K084	SCMC	05-10-22	100% (412507) ARDIDEN LTD
MEEN LAKE AREA	613958	52006K085	SCMC	05-10-22	100% (412507) ARDIDEN LTD
MEEN LAKE AREA	613959	52006K101	SCMC	05-10-22	100% (412507) ARDIDEN LTD
MEEN LAKE AREA	613960	52006K102	SCMC	05-10-22	100% (412507) ARDIDEN LTD
MEEN LAKE AREA	613961	52006K103	SCMC	05-10-22	100% (412507) ARDIDEN LTD

Area	Tenure ID	Cell ID	Tenure Type	Anniversary Date	Holder
MEEN LAKE AREA	613962	52006K104	SCMC	05-10-22	100% (412507) ARDIDEN LTD
MEEN LAKE AREA	613963	52006K105	SCMC	05-10-22	100% (412507) ARDIDEN LTD
MEEN LAKE AREA	613964	52006K106	SCMC	05-10-22	100% (412507) ARDIDEN LTD
MEEN LAKE AREA	613965	52006K121	SCMC	05-10-22	100% (412507) ARDIDEN LTD
MEEN LAKE AREA	613966	52006K122	SCMC	05-10-22	100% (412507) ARDIDEN LTD
MEEN LAKE AREA	613967	52006K123	SCMC	05-10-22	100% (412507) ARDIDEN LTD
MEEN LAKE AREA	613968	52006K124	SCMC	05-10-22	100% (412507) ARDIDEN LTD
MEEN LAKE AREA	613969	52006K125	SCMC	05-10-22	100% (412507) ARDIDEN LTD
MEEN LAKE AREA	613970	52006K126	SCMC	05-10-22	100% (412507) ARDIDEN LTD
MEEN LAKE AREA	613971	52006K127	SCMC	05-10-22	100% (412507) ARDIDEN LTD
MEEN LAKE AREA	613972	52006K141	SCMC	05-10-22	100% (412507) ARDIDEN LTD
MEEN LAKE AREA	613973	52006K142	SCMC	05-10-22	100% (412507) ARDIDEN LTD
MEEN LAKE AREA	613974	52006K143	SCMC	05-10-22	100% (412507) ARDIDEN LTD
MEEN LAKE AREA	613975	52006K144	SCMC	05-10-22	100% (412507) ARDIDEN LTD
MEEN LAKE AREA	613976	52006K145	SCMC	05-10-22	100% (412507) ARDIDEN LTD
MEEN LAKE AREA	613977	52006K146	SCMC	05-10-22	100% (412507) ARDIDEN LTD
MEEN LAKE AREA	613978	52006K147	SCMC	05-10-22	100% (412507) ARDIDEN LTD
MEEN LAKE AREA	613979	52006K148	SCMC	05-10-22	100% (412507) ARDIDEN LTD
MEEN LAKE AREA	613980	52006K149	SCMC	05-10-22	100% (412507) ARDIDEN LTD
MEEN LAKE AREA	613981	52006K165	SCMC	05-10-22	100% (412507) ARDIDEN LTD
MEEN LAKE AREA	613982	52006K166	SCMC	05-10-22	100% (412507) ARDIDEN LTD
MEEN LAKE AREA	613983	52006K167	SCMC	05-10-22	100% (412507) ARDIDEN LTD
MEEN LAKE AREA	613984	52006K168	SCMC	05-10-22	100% (412507) ARDIDEN LTD
MEEN LAKE AREA	613985	52006K169	SCMC	05-10-22	100% (412507) ARDIDEN LTD
MEEN LAKE AREA	613986	52006K185	SCMC	05-10-22	100% (412507) ARDIDEN LTD
MEEN LAKE AREA	613987	52006K186	SCMC	05-10-22	100% (412507) ARDIDEN LTD
MEEN LAKE AREA	613988	52006K187	SCMC	05-10-22	100% (412507) ARDIDEN LTD
MEEN LAKE AREA	613989	52006K188	SCMC	05-10-22	100% (412507) ARDIDEN LTD
MEEN LAKE AREA	613990	52006K189	SCMC	05-10-22	100% (412507) ARDIDEN LTD
MEEN LAKE AREA	613991	52006K208	SCMC	05-10-22	100% (412507) ARDIDEN LTD
MEEN LAKE AREA	613992	52006K209	SCMC	05-10-22	100% (412507) ARDIDEN LTD
MEEN LAKE AREA	613993	52006K228	SCMC	05-10-22	100% (412507) ARDIDEN LTD
MEEN LAKE AREA	613994	52006K229	SCMC	05-10-22	100% (412507) ARDIDEN LTD
MEEN LAKE AREA	613995	52006K248	SCMC	05-10-22	100% (412507) ARDIDEN LTD
MEEN LAKE AREA	613996	52006L060	SCMC	05-10-22	100% (412507) ARDIDEN LTD
MEEN LAKE AREA	613997	52006L080	SCMC	05-10-22	100% (412507) ARDIDEN LTD
MEEN LAKE AREA	613998	52006L100	SCMC	05-10-22	100% (412507) ARDIDEN LTD
MEEN LAKE AREA	613999	52006L120	SCMC	05-10-22	100% (412507) ARDIDEN LTD
MEEN LAKE AREA	614000	52006L140	SCMC	05-10-22	100% (412507) ARDIDEN LTD

Area	Tenure ID	Cell ID	Tenure Type	Anniversary Date	Holder
MEEN LAKE AREA	614001	52006K170	SCMC	05-10-22	100% (412507) ARDIDEN LTD
MEEN LAKE AREA	614002	52006K171	SCMC	05-10-22	100% (412507) ARDIDEN LTD
MEEN LAKE AREA	614003	52006K190	SCMC	05-10-22	100% (412507) ARDIDEN LTD
MEEN LAKE AREA	614004	52006K191	SCMC	05-10-22	100% (412507) ARDIDEN LTD
MEEN LAKE AREA	614005	52006K192	SCMC	05-10-22	100% (412507) ARDIDEN LTD
MEEN LAKE AREA	614006	52006K210	SCMC	05-10-22	100% (412507) ARDIDEN LTD
MEEN LAKE AREA	614007	52006K211	SCMC	05-10-22	100% (412507) ARDIDEN LTD
MEEN LAKE AREA	614008	52006K212	SCMC	05-10-22	100% (412507) ARDIDEN LTD
MEEN LAKE AREA	614009	52006K213	SCMC	05-10-22	100% (412507) ARDIDEN LTD
MEEN LAKE AREA	614010	52006K214	SCMC	05-10-22	100% (412507) ARDIDEN LTD
MEEN LAKE AREA	614011	52006K230	SCMC	05-10-22	100% (412507) ARDIDEN LTD
MEEN LAKE AREA	614012	52006K231	SCMC	05-10-22	100% (412507) ARDIDEN LTD
MEEN LAKE AREA	614013	52006K232	SCMC	05-10-22	100% (412507) ARDIDEN LTD
MEEN LAKE AREA	614014	52006K233	SCMC	05-10-22	100% (412507) ARDIDEN LTD
MEEN LAKE AREA	614015	52006K234	SCMC	05-10-22	100% (412507) ARDIDEN LTD
MEEN LAKE AREA	614016	52006K235	SCMC	05-10-22	100% (412507) ARDIDEN LTD
MEEN LAKE AREA	614017	52006K249	SCMC	05-10-22	100% (412507) ARDIDEN LTD
MEEN LAKE AREA	614018	52006K250	SCMC	05-10-22	100% (412507) ARDIDEN LTD
MEEN LAKE AREA	614019	52006K251	SCMC	05-10-22	100% (412507) ARDIDEN LTD
MEEN LAKE AREA	614020	52006K252	SCMC	05-10-22	100% (412507) ARDIDEN LTD
MEEN LAKE AREA	614021	52006K253	SCMC	05-10-22	100% (412507) ARDIDEN LTD
MEEN LAKE AREA	614022	52006K254	SCMC	05-10-22	100% (412507) ARDIDEN LTD
MEEN LAKE AREA	614023	52006K255	SCMC	05-10-22	100% (412507) ARDIDEN LTD
MEEN LAKE AREA	614024	52006K256	SCMC	05-10-22	100% (412507) ARDIDEN LTD
MEEN LAKE AREA	614025	52006K270	SCMC	05-10-22	100% (412507) ARDIDEN LTD
MEEN LAKE AREA	614026	52006K271	SCMC	05-10-22	100% (412507) ARDIDEN LTD
MEEN LAKE AREA	614027	52006K272	SCMC	05-10-22	100% (412507) ARDIDEN LTD
MEEN LAKE AREA	614028	52006K273	SCMC	05-10-22	100% (412507) ARDIDEN LTD
MEEN LAKE AREA	614029	52006K274	SCMC	05-10-22	100% (412507) ARDIDEN LTD
MEEN LAKE AREA	614030	52006K275	SCMC	05-10-22	100% (412507) ARDIDEN LTD
MEEN LAKE AREA	614031	52006K276	SCMC	05-10-22	100% (412507) ARDIDEN LTD
MEEN LAKE AREA	614032	52006K291	SCMC	05-10-22	100% (412507) ARDIDEN LTD
MEEN LAKE AREA	614033	52006K292	SCMC	05-10-22	100% (412507) ARDIDEN LTD
MEEN LAKE AREA	614034	52006K293	SCMC	05-10-22	100% (412507) ARDIDEN LTD
MEEN LAKE AREA	614035	52006K294	SCMC	05-10-22	100% (412507) ARDIDEN LTD
MEEN LAKE AREA	614036	52006K295	SCMC	05-10-22	100% (412507) ARDIDEN LTD
MEEN LAKE AREA	614037	52006K296	SCMC	05-10-22	100% (412507) ARDIDEN LTD
MEEN LAKE AREA	614038	52006K297	SCMC	05-10-22	100% (412507) ARDIDEN LTD
MEEN LAKE AREA	614039	52006K313	SCMC	05-10-22	100% (412507) ARDIDEN LTD

Area	Tenure ID	Cell ID	Tenure Type	Anniversary Date	Holder
MEEN LAKE AREA	614040	52006K314	SCMC	05-10-22	100% (412507) ARDIDEN LTD
MEEN LAKE AREA	614041	52006K315	SCMC	05-10-22	100% (412507) ARDIDEN LTD
MEEN LAKE AREA	614042	52006K316	SCMC	05-10-22	100% (412507) ARDIDEN LTD
MEEN LAKE AREA	614043	52006K317	SCMC	05-10-22	100% (412507) ARDIDEN LTD
MEEN LAKE AREA	614044	52006K333	SCMC	05-10-22	100% (412507) ARDIDEN LTD
MEEN LAKE AREA	614045	52006K334	SCMC	05-10-22	100% (412507) ARDIDEN LTD
MEEN LAKE AREA	614046	52006K335	SCMC	05-10-22	100% (412507) ARDIDEN LTD
MEEN LAKE AREA	614047	52006K336	SCMC	05-10-22	100% (412507) ARDIDEN LTD
MEEN LAKE AREA	614048	52006K337	SCMC	05-10-22	100% (412507) ARDIDEN LTD
MEEN LAKE AREA	614049	52006K356	SCMC	05-10-22	100% (412507) ARDIDEN LTD
MEEN LAKE AREA	614050	52006K357	SCMC	05-10-22	100% (412507) ARDIDEN LTD
DOBIE LAKE AREA,MEEN LAKE AREA	614051	52006F020	SCMC	05-10-22	100% (412507) ARDIDEN LTD
DOBIE LAKE AREA,MEEN LAKE AREA	614052	52006F040	SCMC	05-10-22	100% (412507) ARDIDEN LTD
DOBIE LAKE AREA,MEEN LAKE AREA	614053	52006G001	SCMC	05-10-22	100% (412507) ARDIDEN LTD
DOBIE LAKE AREA	614054	52006G002	SCMC	05-10-22	100% (412507) ARDIDEN LTD
DOBIE LAKE AREA	614055	52006G003	SCMC	05-10-22	100% (412507) ARDIDEN LTD
DOBIE LAKE AREA,MEEN LAKE AREA	614056	52006G021	SCMC	05-10-22	100% (412507) ARDIDEN LTD
DOBIE LAKE AREA	614057	52006G022	SCMC	05-10-22	100% (412507) ARDIDEN LTD
DOBIE LAKE AREA	614058	52006G023	SCMC	05-10-22	100% (412507) ARDIDEN LTD
DOBIE LAKE AREA	614059	52006G024	SCMC	05-10-22	100% (412507) ARDIDEN LTD
DOBIE LAKE AREA,MEEN LAKE AREA	614060	52006G041	SCMC	05-10-22	100% (412507) ARDIDEN LTD
DOBIE LAKE AREA	614061	52006G042	SCMC	05-10-22	100% (412507) ARDIDEN LTD
DOBIE LAKE AREA	614062	52006G043	SCMC	05-10-22	100% (412507) ARDIDEN LTD
DOBIE LAKE AREA	614063	52006G044	SCMC	05-10-22	100% (412507) ARDIDEN LTD
DOBIE LAKE AREA,MEEN LAKE AREA	614064	52006G061	SCMC	05-10-22	100% (412507) ARDIDEN LTD
DOBIE LAKE AREA	614065	52006G062	SCMC	05-10-22	100% (412507) ARDIDEN LTD
DOBIE LAKE AREA	614066	52006G063	SCMC	05-10-22	100% (412507) ARDIDEN LTD
DOBIE LAKE AREA	614067	52006G064	SCMC	05-10-22	100% (412507) ARDIDEN LTD
DOBIE LAKE AREA	614068	52006G084	SCMC	05-10-22	100% (412507) ARDIDEN LTD
DOBIE LAKE AREA	614069	52006G104	SCMC	05-10-22	100% (412507) ARDIDEN LTD
DOBIE LAKE AREA,MEEN LAKE AREA	614070	52006J301	SCMC	05-10-22	100% (412507) ARDIDEN LTD
DOBIE LAKE AREA	614071	52006J302	SCMC	05-10-22	100% (412507) ARDIDEN LTD
DOBIE LAKE AREA,MEEN LAKE AREA	614072	52006J321	SCMC	05-10-22	100% (412507) ARDIDEN LTD
DOBIE LAKE AREA	614073	52006J322	SCMC	05-10-22	100% (412507) ARDIDEN LTD
DOBIE LAKE AREA	614074	52006J323	SCMC	05-10-22	100% (412507) ARDIDEN LTD
DOBIE LAKE AREA,MEEN LAKE AREA	614075	52006J341	SCMC	05-10-22	100% (412507) ARDIDEN LTD
DOBIE LAKE AREA	614076	52006J342	SCMC	05-10-22	100% (412507) ARDIDEN LTD
DOBIE LAKE AREA	614077	52006J343	SCMC	05-10-22	100% (412507) ARDIDEN LTD
DOBIE LAKE AREA,MEEN LAKE AREA	614078	52006J361	SCMC	05-10-22	100% (412507) ARDIDEN LTD

Area	Tenure ID	Cell ID	Tenure Type	Anniversary Date	Holder
DOBIE LAKE AREA	614079	52006J362	SCMC	05-10-22	100% (412507) ARDIDEN LTD
DOBIE LAKE AREA	614080	52006J363	SCMC	05-10-22	100% (412507) ARDIDEN LTD
DOBIE LAKE AREA,MEEN LAKE AREA	614081	52006J381	SCMC	05-10-22	100% (412507) ARDIDEN LTD
DOBIE LAKE AREA	614082	52006J382	SCMC	05-10-22	100% (412507) ARDIDEN LTD
DOBIE LAKE AREA	614083	52006J383	SCMC	05-10-22	100% (412507) ARDIDEN LTD
MEEN LAKE AREA	614084	52006K257	SCMC	05-10-22	100% (412507) ARDIDEN LTD
MEEN LAKE AREA	614085	52006K277	SCMC	05-10-22	100% (412507) ARDIDEN LTD
MEEN LAKE AREA	614086	52006K278	SCMC	05-10-22	100% (412507) ARDIDEN LTD
MEEN LAKE AREA	614087	52006K298	SCMC	05-10-22	100% (412507) ARDIDEN LTD
MEEN LAKE AREA	614088	52006K299	SCMC	05-10-22	100% (412507) ARDIDEN LTD
DOBIE LAKE AREA,MEEN LAKE AREA	614089	52006K300	SCMC	05-10-22	100% (412507) ARDIDEN LTD
MEEN LAKE AREA	614090	52006K318	SCMC	05-10-22	100% (412507) ARDIDEN LTD
MEEN LAKE AREA	614091	52006K319	SCMC	05-10-22	100% (412507) ARDIDEN LTD
DOBIE LAKE AREA,MEEN LAKE AREA	614092	52006K320	SCMC	05-10-22	100% (412507) ARDIDEN LTD
MEEN LAKE AREA	614093	52006K338	SCMC	05-10-22	100% (412507) ARDIDEN LTD
MEEN LAKE AREA	614094	52006K339	SCMC	05-10-22	100% (412507) ARDIDEN LTD
DOBIE LAKE AREA,MEEN LAKE AREA	614095	52006K340	SCMC	05-10-22	100% (412507) ARDIDEN LTD
MEEN LAKE AREA	614096	52006K358	SCMC	05-10-22	100% (412507) ARDIDEN LTD
MEEN LAKE AREA	614097	52006K359	SCMC	05-10-22	100% (412507) ARDIDEN LTD
DOBIE LAKE AREA,MEEN LAKE AREA	614098	52006K360	SCMC	05-10-22	100% (412507) ARDIDEN LTD
DOBIE LAKE AREA,MEEN LAKE AREA	614099	52006K380	SCMC	05-10-22	100% (412507) ARDIDEN LTD
DOBIE LAKE AREA,MEEN LAKE AREA	614100	52006K400	SCMC	05-10-22	100% (412507) ARDIDEN LTD
DOBIE LAKE AREA	614101	52006G004	SCMC	05-10-22	100% (412507) ARDIDEN LTD
DOBIE LAKE AREA	614102	52006G005	SCMC	05-10-22	100% (412507) ARDIDEN LTD
DOBIE LAKE AREA	614103	52006G006	SCMC	05-10-22	100% (412507) ARDIDEN LTD
DOBIE LAKE AREA	614104	52006G007	SCMC	05-10-22	100% (412507) ARDIDEN LTD
DOBIE LAKE AREA	614105	52006G008	SCMC	05-10-22	100% (412507) ARDIDEN LTD
DOBIE LAKE AREA	614106	52006G009	SCMC	05-10-22	100% (412507) ARDIDEN LTD
DOBIE LAKE AREA	614107	52006G025	SCMC	05-10-22	100% (412507) ARDIDEN LTD
DOBIE LAKE AREA	614108	52006G026	SCMC	05-10-22	100% (412507) ARDIDEN LTD
DOBIE LAKE AREA	614109	52006G027	SCMC	05-10-22	100% (412507) ARDIDEN LTD
DOBIE LAKE AREA	614110	52006G028	SCMC	05-10-22	100% (412507) ARDIDEN LTD
DOBIE LAKE AREA	614111	52006G029	SCMC	05-10-22	100% (412507) ARDIDEN LTD
DOBIE LAKE AREA	614112	52006G045	SCMC	05-10-22	100% (412507) ARDIDEN LTD
DOBIE LAKE AREA	614113	52006G046	SCMC	05-10-22	100% (412507) ARDIDEN LTD
DOBIE LAKE AREA	614114	52006G047	SCMC	05-10-22	100% (412507) ARDIDEN LTD
DOBIE LAKE AREA	614115	52006G048	SCMC	05-10-22	100% (412507) ARDIDEN LTD
DOBIE LAKE AREA	614116	52006G049	SCMC	05-10-22	100% (412507) ARDIDEN LTD
DOBIE LAKE AREA	614117	52006G050	SCMC	05-10-22	100% (412507) ARDIDEN LTD

Area	Tenure ID	Cell ID	Tenure Type	Anniversary Date	Holder
DOBIE LAKE AREA	614118	52006G065	SCMC	05-10-22	100% (412507) ARDIDEN LTD
DOBIE LAKE AREA	614119	52006G066	SCMC	05-10-22	100% (412507) ARDIDEN LTD
DOBIE LAKE AREA	614120	52006G067	SCMC	05-10-22	100% (412507) ARDIDEN LTD
DOBIE LAKE AREA	614121	52006G068	SCMC	05-10-22	100% (412507) ARDIDEN LTD
DOBIE LAKE AREA	614122	52006G069	SCMC	05-10-22	100% (412507) ARDIDEN LTD
DOBIE LAKE AREA	614123	52006G070	SCMC	05-10-22	100% (412507) ARDIDEN LTD
DOBIE LAKE AREA	614124	52006G085	SCMC	05-10-22	100% (412507) ARDIDEN LTD
DOBIE LAKE AREA	614125	52006G086	SCMC	05-10-22	100% (412507) ARDIDEN LTD
DOBIE LAKE AREA	614126	52006G087	SCMC	05-10-22	100% (412507) ARDIDEN LTD
DOBIE LAKE AREA	614127	52006G088	SCMC	05-10-22	100% (412507) ARDIDEN LTD
DOBIE LAKE AREA	614128	52006G089	SCMC	05-10-22	100% (412507) ARDIDEN LTD
DOBIE LAKE AREA	614129	52006G090	SCMC	05-10-22	100% (412507) ARDIDEN LTD
DOBIE LAKE AREA	614130	52006G105	SCMC	05-10-22	100% (412507) ARDIDEN LTD
DOBIE LAKE AREA	614131	52006G106	SCMC	05-10-22	100% (412507) ARDIDEN LTD
DOBIE LAKE AREA	614132	52006G107	SCMC	05-10-22	100% (412507) ARDIDEN LTD
DOBIE LAKE AREA	614133	52006G108	SCMC	05-10-22	100% (412507) ARDIDEN LTD
DOBIE LAKE AREA	614134	52006G109	SCMC	05-10-22	100% (412507) ARDIDEN LTD
DOBIE LAKE AREA	614135	52006G110	SCMC	05-10-22	100% (412507) ARDIDEN LTD
DOBIE LAKE AREA	614136	52006J324	SCMC	05-10-22	100% (412507) ARDIDEN LTD
DOBIE LAKE AREA	614137	52006J344	SCMC	05-10-22	100% (412507) ARDIDEN LTD
DOBIE LAKE AREA	614138	52006J345	SCMC	05-10-22	100% (412507) ARDIDEN LTD
DOBIE LAKE AREA	614139	52006J346	SCMC	05-10-22	100% (412507) ARDIDEN LTD
DOBIE LAKE AREA	614140	52006J364	SCMC	05-10-22	100% (412507) ARDIDEN LTD
DOBIE LAKE AREA	614141	52006J365	SCMC	05-10-22	100% (412507) ARDIDEN LTD
DOBIE LAKE AREA	614142	52006J366	SCMC	05-10-22	100% (412507) ARDIDEN LTD
DOBIE LAKE AREA	614143	52006J367	SCMC	05-10-22	100% (412507) ARDIDEN LTD
DOBIE LAKE AREA	614144	52006J368	SCMC	05-10-22	100% (412507) ARDIDEN LTD
DOBIE LAKE AREA	614145	52006J384	SCMC	05-10-22	100% (412507) ARDIDEN LTD
DOBIE LAKE AREA	614146	52006J385	SCMC	05-10-22	100% (412507) ARDIDEN LTD
DOBIE LAKE AREA	614147	52006J386	SCMC	05-10-22	100% (412507) ARDIDEN LTD
DOBIE LAKE AREA	614148	52006J387	SCMC	05-10-22	100% (412507) ARDIDEN LTD
DOBIE LAKE AREA	614149	52006J388	SCMC	05-10-22	100% (412507) ARDIDEN LTD
DOBIE LAKE AREA	614150	52006J389	SCMC	05-10-22	100% (412507) ARDIDEN LTD
DOBIE LAKE AREA	614151	52006G010	SCMC	05-10-22	100% (412507) ARDIDEN LTD
DOBIE LAKE AREA	614152	52006G011	SCMC	05-10-22	100% (412507) ARDIDEN LTD
DOBIE LAKE AREA	614153	52006G012	SCMC	05-10-22	100% (412507) ARDIDEN LTD
DOBIE LAKE AREA	614154	52006G030	SCMC	05-10-22	100% (412507) ARDIDEN LTD
DOBIE LAKE AREA	614155	52006G031	SCMC	05-10-22	100% (412507) ARDIDEN LTD
DOBIE LAKE AREA	614156	52006G032	SCMC	05-10-22	100% (412507) ARDIDEN LTD

Area	Tenure ID	Cell ID	Tenure Type	Anniversary Date	Holder
DOBIE LAKE AREA	614157	52006G033	SCMC	05-10-22	100% (412507) ARDIDEN LTD
DOBIE LAKE AREA	614158	52006G034	SCMC	05-10-22	100% (412507) ARDIDEN LTD
DOBIE LAKE AREA	614159	52006G051	SCMC	05-10-22	100% (412507) ARDIDEN LTD
DOBIE LAKE AREA	614160	52006G052	SCMC	05-10-22	100% (412507) ARDIDEN LTD
DOBIE LAKE AREA	614161	52006G053	SCMC	05-10-22	100% (412507) ARDIDEN LTD
DOBIE LAKE AREA	614162	52006G054	SCMC	05-10-22	100% (412507) ARDIDEN LTD
DOBIE LAKE AREA	614163	52006G055	SCMC	05-10-22	100% (412507) ARDIDEN LTD
DOBIE LAKE AREA	614164	52006G056	SCMC	05-10-22	100% (412507) ARDIDEN LTD
DOBIE LAKE AREA	614165	52006G071	SCMC	05-10-22	100% (412507) ARDIDEN LTD
DOBIE LAKE AREA	614166	52006G072	SCMC	05-10-22	100% (412507) ARDIDEN LTD
DOBIE LAKE AREA	614167	52006G073	SCMC	05-10-22	100% (412507) ARDIDEN LTD
DOBIE LAKE AREA	614168	52006G074	SCMC	05-10-22	100% (412507) ARDIDEN LTD
DOBIE LAKE AREA	614169	52006G075	SCMC	05-10-22	100% (412507) ARDIDEN LTD
DOBIE LAKE AREA	614170	52006G076	SCMC	05-10-22	100% (412507) ARDIDEN LTD
DOBIE LAKE AREA	614171	52006G077	SCMC	05-10-22	100% (412507) ARDIDEN LTD
DOBIE LAKE AREA	614172	52006G078	SCMC	05-10-22	100% (412507) ARDIDEN LTD
DOBIE LAKE AREA	614173	52006G079	SCMC	05-10-22	100% (412507) ARDIDEN LTD
DOBIE LAKE AREA	614174	52006G080	SCMC	05-10-22	100% (412507) ARDIDEN LTD
DOBIE LAKE AREA	614175	52006G091	SCMC	05-10-22	100% (412507) ARDIDEN LTD
DOBIE LAKE AREA	614176	52006G092	SCMC	05-10-22	100% (412507) ARDIDEN LTD
DOBIE LAKE AREA	614177	52006G093	SCMC	05-10-22	100% (412507) ARDIDEN LTD
DOBIE LAKE AREA	614178	52006G094	SCMC	05-10-22	100% (412507) ARDIDEN LTD
DOBIE LAKE AREA	614179	52006G095	SCMC	05-10-22	100% (412507) ARDIDEN LTD
DOBIE LAKE AREA	614180	52006G096	SCMC	05-10-22	100% (412507) ARDIDEN LTD
DOBIE LAKE AREA	614181	52006G097	SCMC	05-10-22	100% (412507) ARDIDEN LTD
DOBIE LAKE AREA	614182	52006G098	SCMC	05-10-22	100% (412507) ARDIDEN LTD
DOBIE LAKE AREA	614183	52006G099	SCMC	05-10-22	100% (412507) ARDIDEN LTD
DOBIE LAKE AREA	614184	52006G100	SCMC	05-10-22	100% (412507) ARDIDEN LTD
DOBIE LAKE AREA	614185	52006G111	SCMC	05-10-22	100% (412507) ARDIDEN LTD
DOBIE LAKE AREA	614186	52006G112	SCMC	05-10-22	100% (412507) ARDIDEN LTD
DOBIE LAKE AREA	614187	52006G113	SCMC	05-10-22	100% (412507) ARDIDEN LTD
DOBIE LAKE AREA	614188	52006G114	SCMC	05-10-22	100% (412507) ARDIDEN LTD
DOBIE LAKE AREA	614189	52006G115	SCMC	05-10-22	100% (412507) ARDIDEN LTD
DOBIE LAKE AREA	614190	52006G116	SCMC	05-10-22	100% (412507) ARDIDEN LTD
DOBIE LAKE AREA	614191	52006G132	SCMC	05-10-22	100% (412507) ARDIDEN LTD
DOBIE LAKE AREA	614192	52006G133	SCMC	05-10-22	100% (412507) ARDIDEN LTD
DOBIE LAKE AREA	614193	52006G134	SCMC	05-10-22	100% (412507) ARDIDEN LTD
DOBIE LAKE AREA	614194	52006G135	SCMC	05-10-22	100% (412507) ARDIDEN LTD
DOBIE LAKE AREA	614195	52006G152	SCMC	05-10-22	100% (412507) ARDIDEN LTD

Area	Tenure ID	Cell ID	Tenure Type	Anniversary Date	Holder
DOBIE LAKE AREA	614196	52006G153	SCMC	05-10-22	100% (412507) ARDIDEN LTD
DOBIE LAKE AREA	614197	52006G154	SCMC	05-10-22	100% (412507) ARDIDEN LTD
DOBIE LAKE AREA	614198	52006G155	SCMC	05-10-22	100% (412507) ARDIDEN LTD
DOBIE LAKE AREA	614199	52006H081	SCMC	05-10-22	100% (412507) ARDIDEN LTD
DOBIE LAKE AREA	614200	52006J390	SCMC	05-10-22	100% (412507) ARDIDEN LTD
DOBIE LAKE AREA	614201	52006H061	SCMC	05-10-22	100% (412507) ARDIDEN LTD
DOBIE LAKE AREA	614202	52006H062	SCMC	05-10-22	100% (412507) ARDIDEN LTD
DOBIE LAKE AREA	614203	52006H082	SCMC	05-10-22	100% (412507) ARDIDEN LTD
DOBIE LAKE AREA	614204	52006H101	SCMC	05-10-22	100% (412507) ARDIDEN LTD
DOBIE LAKE AREA	614205	52006H102	SCMC	05-10-22	100% (412507) ARDIDEN LTD
DOBIE LAKE AREA	614206	52006H121	SCMC	05-10-22	100% (412507) ARDIDEN LTD
DOBIE LAKE AREA	614207	52006H122	SCMC	05-10-22	100% (412507) ARDIDEN LTD
DOBIE LAKE AREA	614208	52006H123	SCMC	05-10-22	100% (412507) ARDIDEN LTD
DOBIE LAKE AREA	614209	52006H124	SCMC	05-10-22	100% (412507) ARDIDEN LTD
DOBIE LAKE AREA	614210	52006H125	SCMC	05-10-22	100% (412507) ARDIDEN LTD
DOBIE LAKE AREA	614211	52006H141	SCMC	05-10-22	100% (412507) ARDIDEN LTD
DOBIE LAKE AREA	614212	52006H142	SCMC	05-10-22	100% (412507) ARDIDEN LTD
DOBIE LAKE AREA	614213	52006H143	SCMC	05-10-22	100% (412507) ARDIDEN LTD
DOBIE LAKE AREA	614214	52006H144	SCMC	05-10-22	100% (412507) ARDIDEN LTD
DOBIE LAKE AREA	614215	52006H145	SCMC	05-10-22	100% (412507) ARDIDEN LTD
DOBIE LAKE AREA	614216	52006H146	SCMC	05-10-22	100% (412507) ARDIDEN LTD
DOBIE LAKE AREA	614217	52006H161	SCMC	05-10-22	100% (412507) ARDIDEN LTD
DOBIE LAKE AREA	614218	52006H162	SCMC	05-10-22	100% (412507) ARDIDEN LTD
DOBIE LAKE AREA	614219	52006H163	SCMC	05-10-22	100% (412507) ARDIDEN LTD
DOBIE LAKE AREA	614220	52006H164	SCMC	05-10-22	100% (412507) ARDIDEN LTD
DOBIE LAKE AREA	614221	52006H165	SCMC	05-10-22	100% (412507) ARDIDEN LTD
DOBIE LAKE AREA	614222	52006H166	SCMC	05-10-22	100% (412507) ARDIDEN LTD
DOBIE LAKE AREA	614223	52006H167	SCMC	05-10-22	100% (412507) ARDIDEN LTD
DOBIE LAKE AREA	614224	52006H181	SCMC	05-10-22	100% (412507) ARDIDEN LTD
DOBIE LAKE AREA	614225	52006H182	SCMC	05-10-22	100% (412507) ARDIDEN LTD
DOBIE LAKE AREA	614226	52006H183	SCMC	05-10-22	100% (412507) ARDIDEN LTD
DOBIE LAKE AREA	614227	52006H184	SCMC	05-10-22	100% (412507) ARDIDEN LTD
DOBIE LAKE AREA	614228	52006H185	SCMC	05-10-22	100% (412507) ARDIDEN LTD
DOBIE LAKE AREA	614229	52006H186	SCMC	05-10-22	100% (412507) ARDIDEN LTD
DOBIE LAKE AREA	614230	52006H187	SCMC	05-10-22	100% (412507) ARDIDEN LTD
DOBIE LAKE AREA	614231	52006H188	SCMC	05-10-22	100% (412507) ARDIDEN LTD
DOBIE LAKE AREA	614232	52006H189	SCMC	05-10-22	100% (412507) ARDIDEN LTD
MEEN LAKE AREA	695374	52006K290	SCMC	07-12-23	100% (412507) ARDIDEN LTD
WRIGHT LAKE AREA	579770	52007D327	SCMC	26-02-23	100% (412507) ARDIDEN LTD

Area	Tenure ID	Cell ID	Tenure Type	Anniversary Date	Holder
WRIGHT LAKE AREA	579771	52007D328	SCMC	26-02-23	100% (412507) ARDIDEN LTD
WRIGHT LAKE AREA	579772	52007D329	SCMC	26-02-23	100% (412507) ARDIDEN LTD
WRIGHT LAKE AREA	579773	52007D330	SCMC	26-02-23	100% (412507) ARDIDEN LTD
WRIGHT LAKE AREA	579774	52007D331	SCMC	26-02-23	100% (412507) ARDIDEN LTD
DUFFELL LAKE AREA	579997	52002K221	SCMC	27-02-23	100% (412507) ARDIDEN LTD
DUFFELL LAKE AREA	579998	52002K222	SCMC	27-02-23	100% (412507) ARDIDEN LTD
DUFFELL LAKE AREA	580004	52002K241	SCMC	27-02-23	100% (412507) ARDIDEN LTD
DUFFELL LAKE AREA	580005	52002K242	SCMC	27-02-23	100% (412507) ARDIDEN LTD
DUFFELL LAKE AREA	580006	52002K243	SCMC	27-02-23	100% (412507) ARDIDEN LTD
DUFFELL LAKE AREA	580007	52002K244	SCMC	27-02-23	100% (412507) ARDIDEN LTD
DUFFELL LAKE AREA	580008	52002K245	SCMC	27-02-23	100% (412507) ARDIDEN LTD
DUFFELL LAKE AREA	580009	52002K246	SCMC	27-02-23	100% (412507) ARDIDEN LTD
DUFFELL LAKE AREA	580010	52002K247	SCMC	27-02-23	100% (412507) ARDIDEN LTD
DUFFELL LAKE AREA	580015	52002L176	SCMC	27-02-23	100% (412507) ARDIDEN LTD
DUFFELL LAKE AREA	580016	52002L177	SCMC	27-02-23	100% (412507) ARDIDEN LTD
DUFFELL LAKE AREA	580017	52002L178	SCMC	27-02-23	100% (412507) ARDIDEN LTD
DUFFELL LAKE AREA	580018	52002L179	SCMC	27-02-23	100% (412507) ARDIDEN LTD
DUFFELL LAKE AREA	580019	52002L196	SCMC	27-02-23	100% (412507) ARDIDEN LTD
DUFFELL LAKE AREA	580020	52002L197	SCMC	27-02-23	100% (412507) ARDIDEN LTD
DUFFELL LAKE AREA	580021	52002L198	SCMC	27-02-23	100% (412507) ARDIDEN LTD
DUFFELL LAKE AREA	580022	52002L199	SCMC	27-02-23	100% (412507) ARDIDEN LTD
DUFFELL LAKE AREA	580023	52002L200	SCMC	27-02-23	100% (412507) ARDIDEN LTD
DUFFELL LAKE AREA	580024	52002L211	SCMC	27-02-23	100% (412507) ARDIDEN LTD
DUFFELL LAKE AREA	580025	52002L212	SCMC	27-02-23	100% (412507) ARDIDEN LTD
DUFFELL LAKE AREA	580026	52002L213	SCMC	27-02-23	100% (412507) ARDIDEN LTD
DUFFELL LAKE AREA	580027	52002L214	SCMC	27-02-23	100% (412507) ARDIDEN LTD
DUFFELL LAKE AREA	580028	52002L215	SCMC	27-02-23	100% (412507) ARDIDEN LTD
DUFFELL LAKE AREA	580029	52002L216	SCMC	27-02-23	100% (412507) ARDIDEN LTD
DUFFELL LAKE AREA	580030	52002L217	SCMC	27-02-23	100% (412507) ARDIDEN LTD
DUFFELL LAKE AREA	580031	52002L218	SCMC	27-02-23	100% (412507) ARDIDEN LTD
DUFFELL LAKE AREA	580032	52002L219	SCMC	27-02-23	100% (412507) ARDIDEN LTD
DUFFELL LAKE AREA	580033	52002L220	SCMC	27-02-23	100% (412507) ARDIDEN LTD
DUFFELL LAKE AREA	580034	52002L234	SCMC	27-02-23	100% (412507) ARDIDEN LTD
DUFFELL LAKE AREA	580035	52002L235	SCMC	27-02-23	100% (412507) ARDIDEN LTD
DUFFELL LAKE AREA	580036	52002L236	SCMC	27-02-23	100% (412507) ARDIDEN LTD
DUFFELL LAKE AREA	580037	52002L237	SCMC	27-02-23	100% (412507) ARDIDEN LTD
DUFFELL LAKE AREA	580038	52002L238	SCMC	27-02-23	100% (412507) ARDIDEN LTD
DUFFELL LAKE AREA	580039	52002L239	SCMC	27-02-23	100% (412507) ARDIDEN LTD
DUFFELL LAKE AREA	580040	52002L240	SCMC	27-02-23	100% (412507) ARDIDEN LTD

Area	Tenure ID	Cell ID	Tenure Type	Anniversary Date	Holder
DUFFELL LAKE AREA	580041	52002L259	SCMC	27-02-23	100% (412507) ARDIDEN LTD
DUFFELL LAKE AREA	580042	52002L260	SCMC	27-02-23	100% (412507) ARDIDEN LTD
DUFFELL LAKE AREA	580043	52002L113	SCMC	27-02-23	100% (412507) ARDIDEN LTD
DUFFELL LAKE AREA	580044	52002L114	SCMC	27-02-23	100% (412507) ARDIDEN LTD
DUFFELL LAKE AREA	580045	52002L115	SCMC	27-02-23	100% (412507) ARDIDEN LTD
DUFFELL LAKE AREA	580046	52002L116	SCMC	27-02-23	100% (412507) ARDIDEN LTD
DUFFELL LAKE AREA	580047	52002L117	SCMC	27-02-23	100% (412507) ARDIDEN LTD
DUFFELL LAKE AREA	580048	52002L118	SCMC	27-02-23	100% (412507) ARDIDEN LTD
DUFFELL LAKE AREA	580049	52002L119	SCMC	27-02-23	100% (412507) ARDIDEN LTD
DUFFELL LAKE AREA	580050	52002L124	SCMC	27-02-23	100% (412507) ARDIDEN LTD
DUFFELL LAKE AREA	580051	52002L125	SCMC	27-02-23	100% (412507) ARDIDEN LTD
DUFFELL LAKE AREA	580052	52002L126	SCMC	27-02-23	100% (412507) ARDIDEN LTD
DUFFELL LAKE AREA	580053	52002L127	SCMC	27-02-23	100% (412507) ARDIDEN LTD
DUFFELL LAKE AREA	580054	52002L128	SCMC	27-02-23	100% (412507) ARDIDEN LTD
DUFFELL LAKE AREA	580055	52002L129	SCMC	27-02-23	100% (412507) ARDIDEN LTD
DUFFELL LAKE AREA	580056	52002L130	SCMC	27-02-23	100% (412507) ARDIDEN LTD
DUFFELL LAKE AREA	580057	52002L131	SCMC	27-02-23	100% (412507) ARDIDEN LTD
DUFFELL LAKE AREA	580058	52002L132	SCMC	27-02-23	100% (412507) ARDIDEN LTD
DUFFELL LAKE AREA	580059	52002L133	SCMC	27-02-23	100% (412507) ARDIDEN LTD
DUFFELL LAKE AREA	580060	52002L134	SCMC	27-02-23	100% (412507) ARDIDEN LTD
DUFFELL LAKE AREA	580061	52002L135	SCMC	27-02-23	100% (412507) ARDIDEN LTD
DUFFELL LAKE AREA	580062	52002L136	SCMC	27-02-23	100% (412507) ARDIDEN LTD
DUFFELL LAKE AREA	580063	52002L144	SCMC	27-02-23	100% (412507) ARDIDEN LTD
DUFFELL LAKE AREA	580064	52002L145	SCMC	27-02-23	100% (412507) ARDIDEN LTD
DUFFELL LAKE AREA	580065	52002L146	SCMC	27-02-23	100% (412507) ARDIDEN LTD
DUFFELL LAKE AREA	580066	52002L147	SCMC	27-02-23	100% (412507) ARDIDEN LTD
DUFFELL LAKE AREA	580067	52002L148	SCMC	27-02-23	100% (412507) ARDIDEN LTD
DUFFELL LAKE AREA	580068	52002L149	SCMC	27-02-23	100% (412507) ARDIDEN LTD
DUFFELL LAKE AREA	580069	52002L150	SCMC	27-02-23	100% (412507) ARDIDEN LTD
DUFFELL LAKE AREA	580070	52002L151	SCMC	27-02-23	100% (412507) ARDIDEN LTD
DUFFELL LAKE AREA	580071	52002L152	SCMC	27-02-23	100% (412507) ARDIDEN LTD
DUFFELL LAKE AREA	580072	52002L153	SCMC	27-02-23	100% (412507) ARDIDEN LTD
DUFFELL LAKE AREA	580073	52002L154	SCMC	27-02-23	100% (412507) ARDIDEN LTD
DUFFELL LAKE AREA	580074	52002L155	SCMC	27-02-23	100% (412507) ARDIDEN LTD
DUFFELL LAKE AREA	580075	52002L156	SCMC	27-02-23	100% (412507) ARDIDEN LTD
DUFFELL LAKE AREA	580076	52002L166	SCMC	27-02-23	100% (412507) ARDIDEN LTD
DUFFELL LAKE AREA	580077	52002L167	SCMC	27-02-23	100% (412507) ARDIDEN LTD
DUFFELL LAKE AREA	580078	52002L168	SCMC	27-02-23	100% (412507) ARDIDEN LTD
DUFFELL LAKE AREA	580079	52002L169	SCMC	27-02-23	100% (412507) ARDIDEN LTD

Area	Tenure ID	Cell ID	Tenure Type	Anniversary Date	Holder
DUFFELL LAKE AREA	580080	52002L170	SCMC	27-02-23	100% (412507) ARDIDEN LTD
DUFFELL LAKE AREA	580081	52002L171	SCMC	27-02-23	100% (412507) ARDIDEN LTD
DUFFELL LAKE AREA	580082	52002L172	SCMC	27-02-23	100% (412507) ARDIDEN LTD
DUFFELL LAKE AREA	580083	52002L173	SCMC	27-02-23	100% (412507) ARDIDEN LTD
DUFFELL LAKE AREA	580084	52002L174	SCMC	27-02-23	100% (412507) ARDIDEN LTD
DUFFELL LAKE AREA	580085	52002L175	SCMC	27-02-23	100% (412507) ARDIDEN LTD
DUFFELL LAKE AREA	580086	52002L189	SCMC	27-02-23	100% (412507) ARDIDEN LTD
DUFFELL LAKE AREA	580087	52002L190	SCMC	27-02-23	100% (412507) ARDIDEN LTD
DUFFELL LAKE AREA	580088	52002L191	SCMC	27-02-23	100% (412507) ARDIDEN LTD
DUFFELL LAKE AREA	580089	52002L192	SCMC	27-02-23	100% (412507) ARDIDEN LTD
DUFFELL LAKE AREA	580090	52002L193	SCMC	27-02-23	100% (412507) ARDIDEN LTD
DUFFELL LAKE AREA	580091	52002L194	SCMC	27-02-23	100% (412507) ARDIDEN LTD
DUFFELL LAKE AREA	580092	52002L195	SCMC	27-02-23	100% (412507) ARDIDEN LTD
DUFFELL LAKE AREA	580093	52002K061	SCMC	27-02-23	100% (412507) ARDIDEN LTD
DUFFELL LAKE AREA	580094	52002K062	SCMC	27-02-23	100% (412507) ARDIDEN LTD
DUFFELL LAKE AREA	580095	52002K081	SCMC	27-02-23	100% (412507) ARDIDEN LTD
DUFFELL LAKE AREA,WRIGHT LAKE AREA	580096	52002L010	SCMC	27-02-23	100% (412507) ARDIDEN LTD
DUFFELL LAKE AREA,WRIGHT LAKE AREA	580097	52002L011	SCMC	27-02-23	100% (412507) ARDIDEN LTD
DUFFELL LAKE AREA,WRIGHT LAKE AREA	580098	52002L012	SCMC	27-02-23	100% (412507) ARDIDEN LTD
DUFFELL LAKE AREA,WRIGHT LAKE AREA	580099	52002L013	SCMC	27-02-23	100% (412507) ARDIDEN LTD
DUFFELL LAKE AREA,WRIGHT LAKE AREA	580100	52002L014	SCMC	27-02-23	100% (412507) ARDIDEN LTD
DUFFELL LAKE AREA	580101	52002L029	SCMC	27-02-23	100% (412507) ARDIDEN LTD
DUFFELL LAKE AREA	580102	52002L030	SCMC	27-02-23	100% (412507) ARDIDEN LTD
DUFFELL LAKE AREA	580103	52002L031	SCMC	27-02-23	100% (412507) ARDIDEN LTD
DUFFELL LAKE AREA	580104	52002L032	SCMC	27-02-23	100% (412507) ARDIDEN LTD
DUFFELL LAKE AREA	580105	52002L033	SCMC	27-02-23	100% (412507) ARDIDEN LTD
DUFFELL LAKE AREA	580106	52002L034	SCMC	27-02-23	100% (412507) ARDIDEN LTD
DUFFELL LAKE AREA	580107	52002L035	SCMC	27-02-23	100% (412507) ARDIDEN LTD
DUFFELL LAKE AREA	580108	52002L053	SCMC	27-02-23	100% (412507) ARDIDEN LTD
DUFFELL LAKE AREA	580109	52002L054	SCMC	27-02-23	100% (412507) ARDIDEN LTD
DUFFELL LAKE AREA	580110	52002L055	SCMC	27-02-23	100% (412507) ARDIDEN LTD
DUFFELL LAKE AREA	580111	52002L056	SCMC	27-02-23	100% (412507) ARDIDEN LTD
DUFFELL LAKE AREA	580112	52002L073	SCMC	27-02-23	100% (412507) ARDIDEN LTD
DUFFELL LAKE AREA	580113	52002L074	SCMC	27-02-23	100% (412507) ARDIDEN LTD
DUFFELL LAKE AREA	580114	52002L075	SCMC	27-02-23	100% (412507) ARDIDEN LTD
DUFFELL LAKE AREA	580115	52002L076	SCMC	27-02-23	100% (412507) ARDIDEN LTD
DUFFELL LAKE AREA	580116	52002L077	SCMC	27-02-23	100% (412507) ARDIDEN LTD

Area	Tenure ID	Cell ID	Tenure Type	Anniversary Date	Holder
DUFFELL LAKE AREA	580117	52002L078	SCMC	27-02-23	100% (412507) ARDIDEN LTD
DUFFELL LAKE AREA	580118	52002L079	SCMC	27-02-23	100% (412507) ARDIDEN LTD
DUFFELL LAKE AREA	580119	52002L080	SCMC	27-02-23	100% (412507) ARDIDEN LTD
DUFFELL LAKE AREA	580120	52002L093	SCMC	27-02-23	100% (412507) ARDIDEN LTD
DUFFELL LAKE AREA	580121	52002L094	SCMC	27-02-23	100% (412507) ARDIDEN LTD
DUFFELL LAKE AREA	580122	52002L095	SCMC	27-02-23	100% (412507) ARDIDEN LTD
DUFFELL LAKE AREA	580123	52002L096	SCMC	27-02-23	100% (412507) ARDIDEN LTD
DUFFELL LAKE AREA	580124	52002L097	SCMC	27-02-23	100% (412507) ARDIDEN LTD
DUFFELL LAKE AREA	580125	52002L098	SCMC	27-02-23	100% (412507) ARDIDEN LTD
DUFFELL LAKE AREA	580126	52002L099	SCMC	27-02-23	100% (412507) ARDIDEN LTD
DUFFELL LAKE AREA	580127	52002L100	SCMC	27-02-23	100% (412507) ARDIDEN LTD
WRIGHT LAKE AREA	580128	52007C361	SCMC	27-02-23	100% (412507) ARDIDEN LTD
WRIGHT LAKE AREA	580129	52007D352	SCMC	27-02-23	100% (412507) ARDIDEN LTD
WRIGHT LAKE AREA	580130	52007D372	SCMC	27-02-23	100% (412507) ARDIDEN LTD
WRIGHT LAKE AREA	580131	52007D373	SCMC	27-02-23	100% (412507) ARDIDEN LTD
WRIGHT LAKE AREA	580132	52007D374	SCMC	27-02-23	100% (412507) ARDIDEN LTD
WRIGHT LAKE AREA	580133	52007D375	SCMC	27-02-23	100% (412507) ARDIDEN LTD
WRIGHT LAKE AREA	580134	52007D376	SCMC	27-02-23	100% (412507) ARDIDEN LTD
WRIGHT LAKE AREA	580135	52007D377	SCMC	27-02-23	100% (412507) ARDIDEN LTD
WRIGHT LAKE AREA	580136	52007D378	SCMC	27-02-23	100% (412507) ARDIDEN LTD
WRIGHT LAKE AREA	580137	52007D379	SCMC	27-02-23	100% (412507) ARDIDEN LTD
WRIGHT LAKE AREA	580138	52007D380	SCMC	27-02-23	100% (412507) ARDIDEN LTD
WRIGHT LAKE AREA	580139	52007D391	SCMC	27-02-23	100% (412507) ARDIDEN LTD
WRIGHT LAKE AREA	580140	52007D392	SCMC	27-02-23	100% (412507) ARDIDEN LTD
WRIGHT LAKE AREA	580141	52007D393	SCMC	27-02-23	100% (412507) ARDIDEN LTD
WRIGHT LAKE AREA	580142	52007D394	SCMC	27-02-23	100% (412507) ARDIDEN LTD
DRUM LAKE AREA,DUFFELL LAKE AREA	580151	52002L121	SCMC	27-02-23	100% (412507) ARDIDEN LTD
DUFFELL LAKE AREA	580152	52002L122	SCMC	27-02-23	100% (412507) ARDIDEN LTD
DUFFELL LAKE AREA	580153	52002L123	SCMC	27-02-23	100% (412507) ARDIDEN LTD
DRUM LAKE AREA,DUFFELL LAKE AREA	580154	52002L141	SCMC	27-02-23	100% (412507) ARDIDEN LTD
DUFFELL LAKE AREA	580155	52002L142	SCMC	27-02-23	100% (412507) ARDIDEN LTD
DUFFELL LAKE AREA	580156	52002L143	SCMC	27-02-23	100% (412507) ARDIDEN LTD
DRUM LAKE AREA,DUFFELL LAKE AREA	580189	52003I140	SCMC	27-02-23	100% (412507) ARDIDEN LTD
DRUM LAKE AREA,DUFFELL LAKE AREA	580190	52003I160	SCMC	27-02-23	100% (412507) ARDIDEN LTD
WRIGHT LAKE AREA	580295	52007C301	SCMC	27-02-23	100% (412507) ARDIDEN LTD
WRIGHT LAKE AREA	580296	52007C321	SCMC	27-02-23	100% (412507) ARDIDEN LTD
WRIGHT LAKE AREA	580297	52007C341	SCMC	27-02-23	100% (412507) ARDIDEN LTD

Area	Tenure ID	Cell ID	Tenure Type	Anniversary Date	Holder
WRIGHT LAKE AREA	580298	52007D231	SCMC	27-02-23	100% (412507) ARDIDEN LTD
WRIGHT LAKE AREA	580299	52007D232	SCMC	27-02-23	100% (412507) ARDIDEN LTD
WRIGHT LAKE AREA	580300	52007D233	SCMC	27-02-23	100% (412507) ARDIDEN LTD
WRIGHT LAKE AREA	580301	52007D251	SCMC	27-02-23	100% (412507) ARDIDEN LTD
WRIGHT LAKE AREA	580302	52007D252	SCMC	27-02-23	100% (412507) ARDIDEN LTD
WRIGHT LAKE AREA	580303	52007D253	SCMC	27-02-23	100% (412507) ARDIDEN LTD
WRIGHT LAKE AREA	580304	52007D254	SCMC	27-02-23	100% (412507) ARDIDEN LTD
WRIGHT LAKE AREA	580305	52007D271	SCMC	27-02-23	100% (412507) ARDIDEN LTD
WRIGHT LAKE AREA	580306	52007D272	SCMC	27-02-23	100% (412507) ARDIDEN LTD
WRIGHT LAKE AREA	580307	52007D273	SCMC	27-02-23	100% (412507) ARDIDEN LTD
WRIGHT LAKE AREA	580308	52007D274	SCMC	27-02-23	100% (412507) ARDIDEN LTD
WRIGHT LAKE AREA	580309	52007D275	SCMC	27-02-23	100% (412507) ARDIDEN LTD
WRIGHT LAKE AREA	580310	52007D276	SCMC	27-02-23	100% (412507) ARDIDEN LTD
WRIGHT LAKE AREA	580311	52007D277	SCMC	27-02-23	100% (412507) ARDIDEN LTD
WRIGHT LAKE AREA	580312	52007D278	SCMC	27-02-23	100% (412507) ARDIDEN LTD
WRIGHT LAKE AREA	580313	52007D291	SCMC	27-02-23	100% (412507) ARDIDEN LTD
WRIGHT LAKE AREA	580314	52007D292	SCMC	27-02-23	100% (412507) ARDIDEN LTD
WRIGHT LAKE AREA	580315	52007D293	SCMC	27-02-23	100% (412507) ARDIDEN LTD
WRIGHT LAKE AREA	580316	52007D294	SCMC	27-02-23	100% (412507) ARDIDEN LTD
WRIGHT LAKE AREA	580317	52007D295	SCMC	27-02-23	100% (412507) ARDIDEN LTD
WRIGHT LAKE AREA	580318	52007D296	SCMC	27-02-23	100% (412507) ARDIDEN LTD
WRIGHT LAKE AREA	580319	52007D297	SCMC	27-02-23	100% (412507) ARDIDEN LTD
WRIGHT LAKE AREA	580320	52007D298	SCMC	27-02-23	100% (412507) ARDIDEN LTD
WRIGHT LAKE AREA	580321	52007D311	SCMC	27-02-23	100% (412507) ARDIDEN LTD
WRIGHT LAKE AREA	580322	52007D312	SCMC	27-02-23	100% (412507) ARDIDEN LTD
WRIGHT LAKE AREA	580323	52007D313	SCMC	27-02-23	100% (412507) ARDIDEN LTD
WRIGHT LAKE AREA	580324	52007D314	SCMC	27-02-23	100% (412507) ARDIDEN LTD
WRIGHT LAKE AREA	580325	52007D315	SCMC	27-02-23	100% (412507) ARDIDEN LTD
WRIGHT LAKE AREA	580326	52007D316	SCMC	27-02-23	100% (412507) ARDIDEN LTD
WRIGHT LAKE AREA	580327	52007D317	SCMC	27-02-23	100% (412507) ARDIDEN LTD
WRIGHT LAKE AREA	580328	52007D318	SCMC	27-02-23	100% (412507) ARDIDEN LTD
WRIGHT LAKE AREA	580329	52007D319	SCMC	27-02-23	100% (412507) ARDIDEN LTD
WRIGHT LAKE AREA	580330	52007D320	SCMC	27-02-23	100% (412507) ARDIDEN LTD
WRIGHT LAKE AREA	580331	52007D335	SCMC	27-02-23	100% (412507) ARDIDEN LTD
WRIGHT LAKE AREA	580332	52007D336	SCMC	27-02-23	100% (412507) ARDIDEN LTD
WRIGHT LAKE AREA	580333	52007D337	SCMC	27-02-23	100% (412507) ARDIDEN LTD
WRIGHT LAKE AREA	580334	52007D338	SCMC	27-02-23	100% (412507) ARDIDEN LTD
WRIGHT LAKE AREA	580335	52007D339	SCMC	27-02-23	100% (412507) ARDIDEN LTD
WRIGHT LAKE AREA	580336	52007D340	SCMC	27-02-23	100% (412507) ARDIDEN LTD

Area	Tenure ID	Cell ID	Tenure Type	Anniversary Date	Holder
WRIGHT LAKE AREA	580337	52007D353	SCMC	27-02-23	100% (412507) ARDIDEN LTD
WRIGHT LAKE AREA	580338	52007D354	SCMC	27-02-23	100% (412507) ARDIDEN LTD
WRIGHT LAKE AREA	580339	52007D355	SCMC	27-02-23	100% (412507) ARDIDEN LTD
WRIGHT LAKE AREA	580340	52007D356	SCMC	27-02-23	100% (412507) ARDIDEN LTD
WRIGHT LAKE AREA	580341	52007D357	SCMC	27-02-23	100% (412507) ARDIDEN LTD
WRIGHT LAKE AREA	580342	52007D358	SCMC	27-02-23	100% (412507) ARDIDEN LTD
WRIGHT LAKE AREA	580343	52007D359	SCMC	27-02-23	100% (412507) ARDIDEN LTD
WRIGHT LAKE AREA	580344	52007D360	SCMC	27-02-23	100% (412507) ARDIDEN LTD
WRIGHT LAKE AREA	695376	52007D384	SCMC	07-12-23	100% (412507) ARDIDEN LTD
DUFFELL LAKE AREA,WRIGHT LAKE AREA	704865	52002L004	SCMC	05-02-24	100% (412507) ARDIDEN LTD
DUFFELL LAKE AREA,WRIGHT LAKE AREA	704866	52002L005	SCMC	05-02-24	100% (412507) ARDIDEN LTD
DUFFELL LAKE AREA,WRIGHT LAKE AREA	704867	52002L006	SCMC	05-02-24	100% (412507) ARDIDEN LTD
DUFFELL LAKE AREA,WRIGHT LAKE AREA	704868	52002L007	SCMC	05-02-24	100% (412507) ARDIDEN LTD
DUFFELL LAKE AREA,WRIGHT LAKE AREA	704869	52002L008	SCMC	05-02-24	100% (412507) ARDIDEN LTD
DUFFELL LAKE AREA,WRIGHT LAKE AREA	704870	52002L009	SCMC	05-02-24	100% (412507) ARDIDEN LTD
DUFFELL LAKE AREA	704871	52002L024	SCMC	05-02-24	100% (412507) ARDIDEN LTD
DUFFELL LAKE AREA	704872	52002L025	SCMC	05-02-24	100% (412507) ARDIDEN LTD
DUFFELL LAKE AREA	704873	52002L026	SCMC	05-02-24	100% (412507) ARDIDEN LTD
DUFFELL LAKE AREA	704874	52002L027	SCMC	05-02-24	100% (412507) ARDIDEN LTD
DUFFELL LAKE AREA	704875	52002L028	SCMC	05-02-24	100% (412507) ARDIDEN LTD
DUFFELL LAKE AREA	704876	52002L046	SCMC	05-02-24	100% (412507) ARDIDEN LTD
DUFFELL LAKE AREA	704877	52002L047	SCMC	05-02-24	100% (412507) ARDIDEN LTD
WRIGHT LAKE AREA	704878	52007D347	SCMC	05-02-24	100% (412507) ARDIDEN LTD
WRIGHT LAKE AREA	704879	52007D348	SCMC	05-02-24	100% (412507) ARDIDEN LTD
WRIGHT LAKE AREA	704880	52007D349	SCMC	05-02-24	100% (412507) ARDIDEN LTD
WRIGHT LAKE AREA	704881	52007D350	SCMC	05-02-24	100% (412507) ARDIDEN LTD
WRIGHT LAKE AREA	704882	52007D351	SCMC	05-02-24	100% (412507) ARDIDEN LTD
WRIGHT LAKE AREA	704883	52007D365	SCMC	05-02-24	100% (412507) ARDIDEN LTD
WRIGHT LAKE AREA	704884	52007D366	SCMC	05-02-24	100% (412507) ARDIDEN LTD
WRIGHT LAKE AREA	704885	52007D367	SCMC	05-02-24	100% (412507) ARDIDEN LTD
WRIGHT LAKE AREA	704886	52007D385	SCMC	05-02-24	100% (412507) ARDIDEN LTD
WRIGHT LAKE AREA	704887	52007D386	SCMC	05-02-24	100% (412507) ARDIDEN LTD
WRIGHT LAKE AREA	704888	52007D387	SCMC	05-02-24	100% (412507) ARDIDEN LTD
WRIGHT LAKE AREA	704889	52007D388	SCMC	05-02-24	100% (412507) ARDIDEN LTD
WRIGHT LAKE AREA	704890	52007D371	SCMC	05-02-24	100% (412507) ARDIDEN LTD
WRIGHT LAKE AREA	704891	52007D390	SCMC	05-02-24	100% (412507) ARDIDEN LTD
WRIGHT LAKE AREA	704893	52007D368	SCMC	05-02-24	100% (412507) ARDIDEN LTD

Area	Tenure ID	Cell ID	Tenure Type	Anniversary Date	Holder
WRIGHT LAKE AREA	574871	52007D146	SCMC	02-02-23	100% (412507) ARDIDEN LTD
WRIGHT LAKE AREA	574872	52007D147	SCMC	02-02-23	100% (412507) ARDIDEN LTD
WRIGHT LAKE AREA	574873	52007D166	SCMC	02-02-23	100% (412507) ARDIDEN LTD
WRIGHT LAKE AREA	574874	52007D167	SCMC	02-02-23	100% (412507) ARDIDEN LTD
WRIGHT LAKE AREA	574875	52007D168	SCMC	02-02-23	100% (412507) ARDIDEN LTD
WRIGHT LAKE AREA	574876	52007D186	SCMC	02-02-23	100% (412507) ARDIDEN LTD
WRIGHT LAKE AREA	574877	52007D187	SCMC	02-02-23	100% (412507) ARDIDEN LTD
WRIGHT LAKE AREA	574878	52007D188	SCMC	02-02-23	100% (412507) ARDIDEN LTD
WRIGHT LAKE AREA	574879	52007D189	SCMC	02-02-23	100% (412507) ARDIDEN LTD
WRIGHT LAKE AREA	574880	52007D206	SCMC	02-02-23	100% (412507) ARDIDEN LTD
WRIGHT LAKE AREA	574881	52007D207	SCMC	02-02-23	100% (412507) ARDIDEN LTD
WRIGHT LAKE AREA	574882	52007D208	SCMC	02-02-23	100% (412507) ARDIDEN LTD
WRIGHT LAKE AREA	574883	52007D209	SCMC	02-02-23	100% (412507) ARDIDEN LTD
WRIGHT LAKE AREA	574884	52007D210	SCMC	02-02-23	100% (412507) ARDIDEN LTD
WRIGHT LAKE AREA	574885	52007D226	SCMC	02-02-23	100% (412507) ARDIDEN LTD
WRIGHT LAKE AREA	574886	52007D227	SCMC	02-02-23	100% (412507) ARDIDEN LTD
WRIGHT LAKE AREA	574887	52007D228	SCMC	02-02-23	100% (412507) ARDIDEN LTD
WRIGHT LAKE AREA	574888	52007D229	SCMC	02-02-23	100% (412507) ARDIDEN LTD
WRIGHT LAKE AREA	574889	52007D230	SCMC	02-02-23	100% (412507) ARDIDEN LTD
WRIGHT LAKE AREA	574890	52007D246	SCMC	02-02-23	100% (412507) ARDIDEN LTD
WRIGHT LAKE AREA	574891	52007D247	SCMC	02-02-23	100% (412507) ARDIDEN LTD
WRIGHT LAKE AREA	574892	52007D248	SCMC	02-02-23	100% (412507) ARDIDEN LTD
WRIGHT LAKE AREA	574893	52007D249	SCMC	02-02-23	100% (412507) ARDIDEN LTD
WRIGHT LAKE AREA	574894	52007D250	SCMC	02-02-23	100% (412507) ARDIDEN LTD
WRIGHT LAKE AREA	574895	52007D266	SCMC	02-02-23	100% (412507) ARDIDEN LTD
WRIGHT LAKE AREA	574896	52007D267	SCMC	02-02-23	100% (412507) ARDIDEN LTD
WRIGHT LAKE AREA	574897	52007D268	SCMC	02-02-23	100% (412507) ARDIDEN LTD
WRIGHT LAKE AREA	574898	52007D269	SCMC	02-02-23	100% (412507) ARDIDEN LTD
WRIGHT LAKE AREA	574899	52007D270	SCMC	02-02-23	100% (412507) ARDIDEN LTD
WRIGHT LAKE AREA	574900	52007D286	SCMC	02-02-23	100% (412507) ARDIDEN LTD
WRIGHT LAKE AREA	574901	52007D288	SCMC	02-02-23	100% (412507) ARDIDEN LTD
WRIGHT LAKE AREA	574902	52007D289	SCMC	02-02-23	100% (412507) ARDIDEN LTD
WRIGHT LAKE AREA	574903	52007D290	SCMC	02-02-23	100% (412507) ARDIDEN LTD
WRIGHT LAKE AREA	574904	52007D306	SCMC	02-02-23	100% (412507) ARDIDEN LTD
WRIGHT LAKE AREA	574905	52007D307	SCMC	02-02-23	100% (412507) ARDIDEN LTD
WRIGHT LAKE AREA	574906	52007D308	SCMC	02-02-23	100% (412507) ARDIDEN LTD
WRIGHT LAKE AREA	574907	52007D309	SCMC	02-02-23	100% (412507) ARDIDEN LTD
WRIGHT LAKE AREA	574908	52007D310	SCMC	02-02-23	100% (412507) ARDIDEN LTD
WRIGHT LAKE AREA	574909	52007D326	SCMC	02-02-23	100% (412507) ARDIDEN LTD

Area	Tenure ID	Cell ID	Tenure Type	Anniversary Date	Holder
WRIGHT LAKE AREA	574910	52007D346	SCMC	02-02-23	100% (412507) ARDIDEN LTD
DUFFELL LAKE AREA, WRIGHT LAKE AREA	574911	52002L003	SCMC	02-02-23	100% (412507) ARDIDEN LTD
DUFFELL LAKE AREA	574912	52002L023	SCMC	02-02-23	100% (412507) ARDIDEN LTD
WRIGHT LAKE AREA	574913	52007D142	SCMC	02-02-23	100% (412507) ARDIDEN LTD
WRIGHT LAKE AREA	574914	52007D143	SCMC	02-02-23	100% (412507) ARDIDEN LTD
WRIGHT LAKE AREA	574915	52007D144	SCMC	02-02-23	100% (412507) ARDIDEN LTD
WRIGHT LAKE AREA	574916	52007D145	SCMC	02-02-23	100% (412507) ARDIDEN LTD
WRIGHT LAKE AREA	574917	52007D162	SCMC	02-02-23	100% (412507) ARDIDEN LTD
WRIGHT LAKE AREA	574918	52007D163	SCMC	02-02-23	100% (412507) ARDIDEN LTD
WRIGHT LAKE AREA	574919	52007D164	SCMC	02-02-23	100% (412507) ARDIDEN LTD
WRIGHT LAKE AREA	574920	52007D165	SCMC	02-02-23	100% (412507) ARDIDEN LTD
WRIGHT LAKE AREA	574921	52007D182	SCMC	02-02-23	100% (412507) ARDIDEN LTD
WRIGHT LAKE AREA	574922	52007D183	SCMC	02-02-23	100% (412507) ARDIDEN LTD
WRIGHT LAKE AREA	574923	52007D184	SCMC	02-02-23	100% (412507) ARDIDEN LTD
WRIGHT LAKE AREA	574924	52007D185	SCMC	02-02-23	100% (412507) ARDIDEN LTD
WRIGHT LAKE AREA	574925	52007D202	SCMC	02-02-23	100% (412507) ARDIDEN LTD
WRIGHT LAKE AREA	574926	52007D203	SCMC	02-02-23	100% (412507) ARDIDEN LTD
WRIGHT LAKE AREA	574927	52007D204	SCMC	02-02-23	100% (412507) ARDIDEN LTD
WRIGHT LAKE AREA	574928	52007D205	SCMC	02-02-23	100% (412507) ARDIDEN LTD
WRIGHT LAKE AREA	574929	52007D222	SCMC	02-02-23	100% (412507) ARDIDEN LTD
WRIGHT LAKE AREA	574930	52007D223	SCMC	02-02-23	100% (412507) ARDIDEN LTD
WRIGHT LAKE AREA	574931	52007D224	SCMC	02-02-23	100% (412507) ARDIDEN LTD
WRIGHT LAKE AREA	574932	52007D225	SCMC	02-02-23	100% (412507) ARDIDEN LTD
WRIGHT LAKE AREA	574933	52007D243	SCMC	02-02-23	100% (412507) ARDIDEN LTD
WRIGHT LAKE AREA	574934	52007D244	SCMC	02-02-23	100% (412507) ARDIDEN LTD
WRIGHT LAKE AREA	574935	52007D245	SCMC	02-02-23	100% (412507) ARDIDEN LTD
WRIGHT LAKE AREA	574936	52007D263	SCMC	02-02-23	100% (412507) ARDIDEN LTD
WRIGHT LAKE AREA	574937	52007D264	SCMC	02-02-23	100% (412507) ARDIDEN LTD
WRIGHT LAKE AREA	574938	52007D265	SCMC	02-02-23	100% (412507) ARDIDEN LTD
WRIGHT LAKE AREA	574939	52007D283	SCMC	02-02-23	100% (412507) ARDIDEN LTD
WRIGHT LAKE AREA	574940	52007D284	SCMC	02-02-23	100% (412507) ARDIDEN LTD
WRIGHT LAKE AREA	574941	52007D285	SCMC	02-02-23	100% (412507) ARDIDEN LTD
WRIGHT LAKE AREA	574942	52007D303	SCMC	02-02-23	100% (412507) ARDIDEN LTD
WRIGHT LAKE AREA	574943	52007D304	SCMC	02-02-23	100% (412507) ARDIDEN LTD
WRIGHT LAKE AREA	574944	52007D305	SCMC	02-02-23	100% (412507) ARDIDEN LTD
WRIGHT LAKE AREA	574945	52007D323	SCMC	02-02-23	100% (412507) ARDIDEN LTD
WRIGHT LAKE AREA	574946	52007D324	SCMC	02-02-23	100% (412507) ARDIDEN LTD
WRIGHT LAKE AREA	574947	52007D325	SCMC	02-02-23	100% (412507) ARDIDEN LTD

Area	Tenure ID	Cell ID	Tenure Type	Anniversary Date	Holder
WRIGHT LAKE AREA	574948	52007D343	SCMC	02-02-23	100% (412507) ARDIDEN LTD
WRIGHT LAKE AREA	574949	52007D344	SCMC	02-02-23	100% (412507) ARDIDEN LTD
WRIGHT LAKE AREA	574950	52007D345	SCMC	02-02-23	100% (412507) ARDIDEN LTD
WRIGHT LAKE AREA	574951	52007D363	SCMC	02-02-23	100% (412507) ARDIDEN LTD
WRIGHT LAKE AREA	574952	52007D364	SCMC	02-02-23	100% (412507) ARDIDEN LTD
WRIGHT LAKE AREA	574953	52007D383	SCMC	02-02-23	100% (412507) ARDIDEN LTD
DRUM LAKE AREA, DUFFELL LAKE AREA, KAWASHE LAKE AREA, WRIGHT LAKE AREA	574954	52002L001	SCMC	02-02-23	100% (412507) ARDIDEN LTD
DUFFELL LAKE AREA, WRIGHT LAKE AREA	574955	52002L002	SCMC	02-02-23	100% (412507) ARDIDEN LTD
DRUM LAKE AREA, DUFFELL LAKE AREA	574956	52002L021	SCMC	02-02-23	100% (412507) ARDIDEN LTD
DUFFELL LAKE AREA	574957	52002L022	SCMC	02-02-23	100% (412507) ARDIDEN LTD
DRUM LAKE AREA, DUFFELL LAKE AREA, KAWASHE LAKE AREA, WRIGHT LAKE AREA	574958	52003I020	SCMC	02-02-23	100% (412507) ARDIDEN LTD
DRUM LAKE AREA, DUFFELL LAKE AREA	574959	52003I040	SCMC	02-02-23	100% (412507) ARDIDEN LTD
KAWASHE LAKE AREA	574960	52006A159	SCMC	02-02-23	100% (412507) ARDIDEN LTD
KAWASHE LAKE AREA, WRIGHT LAKE AREA	574961	52006A160	SCMC	02-02-23	100% (412507) ARDIDEN LTD
KAWASHE LAKE AREA	574962	52006A179	SCMC	02-02-23	100% (412507) ARDIDEN LTD
KAWASHE LAKE AREA, WRIGHT LAKE AREA	574963	52006A180	SCMC	02-02-23	100% (412507) ARDIDEN LTD
KAWASHE LAKE AREA	574964	52006A199	SCMC	02-02-23	100% (412507) ARDIDEN LTD
KAWASHE LAKE AREA, WRIGHT LAKE AREA	574965	52006A200	SCMC	02-02-23	100% (412507) ARDIDEN LTD
KAWASHE LAKE AREA	574966	52006A219	SCMC	02-02-23	100% (412507) ARDIDEN LTD
KAWASHE LAKE AREA, WRIGHT LAKE AREA	574967	52006A220	SCMC	02-02-23	100% (412507) ARDIDEN LTD
KAWASHE LAKE AREA	574968	52006A239	SCMC	02-02-23	100% (412507) ARDIDEN LTD
KAWASHE LAKE AREA, WRIGHT LAKE AREA	574969	52006A240	SCMC	02-02-23	100% (412507) ARDIDEN LTD
KAWASHE LAKE AREA	574970	52006A259	SCMC	02-02-23	100% (412507) ARDIDEN LTD
KAWASHE LAKE AREA, WRIGHT LAKE AREA	574971	52006A260	SCMC	02-02-23	100% (412507) ARDIDEN LTD
KAWASHE LAKE AREA	574972	52006A279	SCMC	02-02-23	100% (412507) ARDIDEN LTD
KAWASHE LAKE AREA, WRIGHT LAKE AREA	574973	52006A280	SCMC	02-02-23	100% (412507) ARDIDEN LTD
KAWASHE LAKE AREA	574974	52006A299	SCMC	02-02-23	100% (412507) ARDIDEN LTD
KAWASHE LAKE AREA, WRIGHT LAKE AREA	574975	52006A300	SCMC	02-02-23	100% (412507) ARDIDEN LTD
KAWASHE LAKE AREA	574976	52006A319	SCMC	02-02-23	100% (412507) ARDIDEN LTD
KAWASHE LAKE AREA, WRIGHT LAKE AREA	574977	52006A320	SCMC	02-02-23	100% (412507) ARDIDEN LTD
KAWASHE LAKE AREA	574978	52006A339	SCMC	02-02-23	100% (412507) ARDIDEN LTD
KAWASHE LAKE AREA, WRIGHT LAKE AREA	574979	52006A340	SCMC	02-02-23	100% (412507) ARDIDEN LTD
KAWASHE LAKE AREA, WRIGHT LAKE AREA	574980	52006A360	SCMC	02-02-23	100% (412507) ARDIDEN LTD

Area	Tenure ID	Cell ID	Tenure Type	Anniversary Date	Holder
KAWASHE LAKE AREA, WRIGHT LAKE AREA	574981	52006A380	SCMC	02-02-23	100% (412507) ARDIDEN LTD
KAWASHE LAKE AREA, WRIGHT LAKE AREA	574982	52006A400	SCMC	02-02-23	100% (412507) ARDIDEN LTD
KAWASHE LAKE AREA, WRIGHT LAKE AREA	574983	52007D141	SCMC	02-02-23	100% (412507) ARDIDEN LTD
KAWASHE LAKE AREA, WRIGHT LAKE AREA	574984	52007D161	SCMC	02-02-23	100% (412507) ARDIDEN LTD
KAWASHE LAKE AREA, WRIGHT LAKE AREA	574985	52007D181	SCMC	02-02-23	100% (412507) ARDIDEN LTD
KAWASHE LAKE AREA, WRIGHT LAKE AREA	574986	52007D201	SCMC	02-02-23	100% (412507) ARDIDEN LTD
KAWASHE LAKE AREA, WRIGHT LAKE AREA	574987	52007D221	SCMC	02-02-23	100% (412507) ARDIDEN LTD
KAWASHE LAKE AREA, WRIGHT LAKE AREA	574988	52007D241	SCMC	02-02-23	100% (412507) ARDIDEN LTD
WRIGHT LAKE AREA	574989	52007D242	SCMC	02-02-23	100% (412507) ARDIDEN LTD
KAWASHE LAKE AREA, WRIGHT LAKE AREA	574990	52007D261	SCMC	02-02-23	100% (412507) ARDIDEN LTD
WRIGHT LAKE AREA	574991	52007D262	SCMC	02-02-23	100% (412507) ARDIDEN LTD
KAWASHE LAKE AREA, WRIGHT LAKE AREA	574992	52007D281	SCMC	02-02-23	100% (412507) ARDIDEN LTD
WRIGHT LAKE AREA	574993	52007D282	SCMC	02-02-23	100% (412507) ARDIDEN LTD
KAWASHE LAKE AREA, WRIGHT LAKE AREA	574994	52007D301	SCMC	02-02-23	100% (412507) ARDIDEN LTD
WRIGHT LAKE AREA	574995	52007D302	SCMC	02-02-23	100% (412507) ARDIDEN LTD
KAWASHE LAKE AREA, WRIGHT LAKE AREA	574996	52007D321	SCMC	02-02-23	100% (412507) ARDIDEN LTD
WRIGHT LAKE AREA	574997	52007D322	SCMC	02-02-23	100% (412507) ARDIDEN LTD
KAWASHE LAKE AREA, WRIGHT LAKE AREA	574998	52007D341	SCMC	02-02-23	100% (412507) ARDIDEN LTD
WRIGHT LAKE AREA	574999	52007D342	SCMC	02-02-23	100% (412507) ARDIDEN LTD
KAWASHE LAKE AREA, WRIGHT LAKE AREA	575000	52007D361	SCMC	02-02-23	100% (412507) ARDIDEN LTD
WRIGHT LAKE AREA	575001	52007D362	SCMC	02-02-23	100% (412507) ARDIDEN LTD
KAWASHE LAKE AREA, WRIGHT LAKE AREA	575002	52007D381	SCMC	02-02-23	100% (412507) ARDIDEN LTD
WRIGHT LAKE AREA	575003	52007D382	SCMC	02-02-23	100% (412507) ARDIDEN LTD
DRUM LAKE AREA, KAWASHE LAKE AREA	575004	52003I016	SCMC	02-02-23	100% (412507) ARDIDEN LTD
DRUM LAKE AREA, KAWASHE LAKE AREA	575005	52003I017	SCMC	02-02-23	100% (412507) ARDIDEN LTD
DRUM LAKE AREA, KAWASHE LAKE AREA	575006	52003I018	SCMC	02-02-23	100% (412507) ARDIDEN LTD
DRUM LAKE AREA, KAWASHE LAKE AREA	575007	52003I019	SCMC	02-02-23	100% (412507) ARDIDEN LTD
DRUM LAKE AREA	575008	52003I036	SCMC	02-02-23	100% (412507) ARDIDEN LTD
DRUM LAKE AREA	575009	52003I037	SCMC	02-02-23	100% (412507) ARDIDEN LTD
DRUM LAKE AREA	575010	52003I038	SCMC	02-02-23	100% (412507) ARDIDEN LTD
DRUM LAKE AREA	575011	52003I039	SCMC	02-02-23	100% (412507) ARDIDEN LTD
KAWASHE LAKE AREA	575012	52006A156	SCMC	02-02-23	100% (412507) ARDIDEN LTD
KAWASHE LAKE AREA	575013	52006A157	SCMC	02-02-23	100% (412507) ARDIDEN LTD

Area	Tenure ID	Cell ID	Tenure Type	Anniversary Date	Holder
KAWASHE LAKE AREA	575014	52006A158	SCMC	02-02-23	100% (412507) ARDIDEN LTD
KAWASHE LAKE AREA	575015	52006A176	SCMC	02-02-23	100% (412507) ARDIDEN LTD
KAWASHE LAKE AREA	575016	52006A177	SCMC	02-02-23	100% (412507) ARDIDEN LTD
KAWASHE LAKE AREA	575017	52006A178	SCMC	02-02-23	100% (412507) ARDIDEN LTD
KAWASHE LAKE AREA	575018	52006A196	SCMC	02-02-23	100% (412507) ARDIDEN LTD
KAWASHE LAKE AREA	575019	52006A197	SCMC	02-02-23	100% (412507) ARDIDEN LTD
KAWASHE LAKE AREA	575020	52006A198	SCMC	02-02-23	100% (412507) ARDIDEN LTD
KAWASHE LAKE AREA	575021	52006A216	SCMC	02-02-23	100% (412507) ARDIDEN LTD
KAWASHE LAKE AREA	575022	52006A217	SCMC	02-02-23	100% (412507) ARDIDEN LTD
KAWASHE LAKE AREA	575023	52006A218	SCMC	02-02-23	100% (412507) ARDIDEN LTD
KAWASHE LAKE AREA	575024	52006A236	SCMC	02-02-23	100% (412507) ARDIDEN LTD
KAWASHE LAKE AREA	575025	52006A237	SCMC	02-02-23	100% (412507) ARDIDEN LTD
KAWASHE LAKE AREA	575026	52006A238	SCMC	02-02-23	100% (412507) ARDIDEN LTD
KAWASHE LAKE AREA	575027	52006A256	SCMC	02-02-23	100% (412507) ARDIDEN LTD
KAWASHE LAKE AREA	575028	52006A257	SCMC	02-02-23	100% (412507) ARDIDEN LTD
KAWASHE LAKE AREA	575029	52006A258	SCMC	02-02-23	100% (412507) ARDIDEN LTD
KAWASHE LAKE AREA	575030	52006A276	SCMC	02-02-23	100% (412507) ARDIDEN LTD
KAWASHE LAKE AREA	575031	52006A277	SCMC	02-02-23	100% (412507) ARDIDEN LTD
KAWASHE LAKE AREA	575032	52006A278	SCMC	02-02-23	100% (412507) ARDIDEN LTD
KAWASHE LAKE AREA	575033	52006A296	SCMC	02-02-23	100% (412507) ARDIDEN LTD
KAWASHE LAKE AREA	575034	52006A297	SCMC	02-02-23	100% (412507) ARDIDEN LTD
KAWASHE LAKE AREA	575035	52006A298	SCMC	02-02-23	100% (412507) ARDIDEN LTD
KAWASHE LAKE AREA	575036	52006A316	SCMC	02-02-23	100% (412507) ARDIDEN LTD
KAWASHE LAKE AREA	575037	52006A317	SCMC	02-02-23	100% (412507) ARDIDEN LTD
KAWASHE LAKE AREA	575038	52006A318	SCMC	02-02-23	100% (412507) ARDIDEN LTD
KAWASHE LAKE AREA	575039	52006A336	SCMC	02-02-23	100% (412507) ARDIDEN LTD
KAWASHE LAKE AREA	575040	52006A337	SCMC	02-02-23	100% (412507) ARDIDEN LTD
KAWASHE LAKE AREA	575041	52006A338	SCMC	02-02-23	100% (412507) ARDIDEN LTD
KAWASHE LAKE AREA	575042	52006A356	SCMC	02-02-23	100% (412507) ARDIDEN LTD
KAWASHE LAKE AREA	575043	52006A357	SCMC	02-02-23	100% (412507) ARDIDEN LTD
KAWASHE LAKE AREA	575044	52006A358	SCMC	02-02-23	100% (412507) ARDIDEN LTD
KAWASHE LAKE AREA	575045	52006A359	SCMC	02-02-23	100% (412507) ARDIDEN LTD
KAWASHE LAKE AREA	575046	52006A376	SCMC	02-02-23	100% (412507) ARDIDEN LTD
KAWASHE LAKE AREA	575047	52006A377	SCMC	02-02-23	100% (412507) ARDIDEN LTD
KAWASHE LAKE AREA	575048	52006A378	SCMC	02-02-23	100% (412507) ARDIDEN LTD
KAWASHE LAKE AREA	575049	52006A379	SCMC	02-02-23	100% (412507) ARDIDEN LTD
KAWASHE LAKE AREA	575050	52006A396	SCMC	02-02-23	100% (412507) ARDIDEN LTD
KAWASHE LAKE AREA	575051	52006A397	SCMC	02-02-23	100% (412507) ARDIDEN LTD
KAWASHE LAKE AREA	575052	52006A398	SCMC	02-02-23	100% (412507) ARDIDEN LTD

Area	Tenure ID	Cell ID	Tenure Type	Anniversary Date	Holder
KAWASHE LAKE AREA	575053	52006A399	SCMC	02-02-23	100% (412507) ARDIDEN LTD
DRUM LAKE AREA,KAWASHE LAKE AREA	575054	52003I013	SCMC	02-02-23	100% (412507) ARDIDEN LTD
DRUM LAKE AREA,KAWASHE LAKE AREA	575055	52003I014	SCMC	02-02-23	100% (412507) ARDIDEN LTD
DRUM LAKE AREA,KAWASHE LAKE AREA	575056	52003I015	SCMC	02-02-23	100% (412507) ARDIDEN LTD
DRUM LAKE AREA	575057	52003I034	SCMC	02-02-23	100% (412507) ARDIDEN LTD
DRUM LAKE AREA	575058	52003I035	SCMC	02-02-23	100% (412507) ARDIDEN LTD
KAWASHE LAKE AREA	575059	52006A251	SCMC	02-02-23	100% (412507) ARDIDEN LTD
KAWASHE LAKE AREA	575060	52006A252	SCMC	02-02-23	100% (412507) ARDIDEN LTD
KAWASHE LAKE AREA	575061	52006A253	SCMC	02-02-23	100% (412507) ARDIDEN LTD
KAWASHE LAKE AREA	575062	52006A254	SCMC	02-02-23	100% (412507) ARDIDEN LTD
KAWASHE LAKE AREA	575063	52006A255	SCMC	02-02-23	100% (412507) ARDIDEN LTD
KAWASHE LAKE AREA	575064	52006A270	SCMC	02-02-23	100% (412507) ARDIDEN LTD
KAWASHE LAKE AREA	575065	52006A271	SCMC	02-02-23	100% (412507) ARDIDEN LTD
KAWASHE LAKE AREA	575066	52006A272	SCMC	02-02-23	100% (412507) ARDIDEN LTD
KAWASHE LAKE AREA	575067	52006A273	SCMC	02-02-23	100% (412507) ARDIDEN LTD
KAWASHE LAKE AREA	575068	52006A274	SCMC	02-02-23	100% (412507) ARDIDEN LTD
KAWASHE LAKE AREA	575069	52006A275	SCMC	02-02-23	100% (412507) ARDIDEN LTD
KAWASHE LAKE AREA	575070	52006A289	SCMC	02-02-23	100% (412507) ARDIDEN LTD
KAWASHE LAKE AREA	575071	52006A290	SCMC	02-02-23	100% (412507) ARDIDEN LTD
KAWASHE LAKE AREA	575072	52006A291	SCMC	02-02-23	100% (412507) ARDIDEN LTD
KAWASHE LAKE AREA	575073	52006A292	SCMC	02-02-23	100% (412507) ARDIDEN LTD
KAWASHE LAKE AREA	575074	52006A293	SCMC	02-02-23	100% (412507) ARDIDEN LTD
KAWASHE LAKE AREA	575075	52006A294	SCMC	02-02-23	100% (412507) ARDIDEN LTD
KAWASHE LAKE AREA	575076	52006A295	SCMC	02-02-23	100% (412507) ARDIDEN LTD
KAWASHE LAKE AREA	575077	52006A309	SCMC	02-02-23	100% (412507) ARDIDEN LTD
KAWASHE LAKE AREA	575078	52006A310	SCMC	02-02-23	100% (412507) ARDIDEN LTD
KAWASHE LAKE AREA	575079	52006A311	SCMC	02-02-23	100% (412507) ARDIDEN LTD
KAWASHE LAKE AREA	575080	52006A312	SCMC	02-02-23	100% (412507) ARDIDEN LTD
KAWASHE LAKE AREA	575081	52006A313	SCMC	02-02-23	100% (412507) ARDIDEN LTD
KAWASHE LAKE AREA	575082	52006A314	SCMC	02-02-23	100% (412507) ARDIDEN LTD
KAWASHE LAKE AREA	575083	52006A315	SCMC	02-02-23	100% (412507) ARDIDEN LTD
KAWASHE LAKE AREA	575084	52006A329	SCMC	02-02-23	100% (412507) ARDIDEN LTD
KAWASHE LAKE AREA	575085	52006A330	SCMC	02-02-23	100% (412507) ARDIDEN LTD
KAWASHE LAKE AREA	575086	52006A331	SCMC	02-02-23	100% (412507) ARDIDEN LTD
KAWASHE LAKE AREA	575087	52006A332	SCMC	02-02-23	100% (412507) ARDIDEN LTD
KAWASHE LAKE AREA	575088	52006A333	SCMC	02-02-23	100% (412507) ARDIDEN LTD
KAWASHE LAKE AREA	575089	52006A334	SCMC	02-02-23	100% (412507) ARDIDEN LTD
KAWASHE LAKE AREA	575090	52006A335	SCMC	02-02-23	100% (412507) ARDIDEN LTD

Area	Tenure ID	Cell ID	Tenure Type	Anniversary Date	Holder
KAWASHE LAKE AREA	575091	52006A351	SCMC	02-02-23	100% (412507) ARDIDEN LTD
KAWASHE LAKE AREA	575092	52006A352	SCMC	02-02-23	100% (412507) ARDIDEN LTD
KAWASHE LAKE AREA	575093	52006A353	SCMC	02-02-23	100% (412507) ARDIDEN LTD
KAWASHE LAKE AREA	575094	52006A354	SCMC	02-02-23	100% (412507) ARDIDEN LTD
KAWASHE LAKE AREA	575095	52006A355	SCMC	02-02-23	100% (412507) ARDIDEN LTD
KAWASHE LAKE AREA	575096	52006A371	SCMC	02-02-23	100% (412507) ARDIDEN LTD
KAWASHE LAKE AREA	575097	52006A372	SCMC	02-02-23	100% (412507) ARDIDEN LTD
KAWASHE LAKE AREA	575098	52006A373	SCMC	02-02-23	100% (412507) ARDIDEN LTD
KAWASHE LAKE AREA	575099	52006A374	SCMC	02-02-23	100% (412507) ARDIDEN LTD
KAWASHE LAKE AREA	575100	52006A375	SCMC	02-02-23	100% (412507) ARDIDEN LTD
KAWASHE LAKE AREA	575101	52006A393	SCMC	02-02-23	100% (412507) ARDIDEN LTD
KAWASHE LAKE AREA	575102	52006A394	SCMC	02-02-23	100% (412507) ARDIDEN LTD
KAWASHE LAKE AREA	575103	52006A395	SCMC	02-02-23	100% (412507) ARDIDEN LTD
KAWASHE LAKE AREA	575104	52006A062	SCMC	02-02-23	100% (412507) ARDIDEN LTD
KAWASHE LAKE AREA	575105	52006A082	SCMC	02-02-23	100% (412507) ARDIDEN LTD
KAWASHE LAKE AREA	575106	52006A102	SCMC	02-02-23	100% (412507) ARDIDEN LTD
KAWASHE LAKE AREA	575107	52006A103	SCMC	02-02-23	100% (412507) ARDIDEN LTD
KAWASHE LAKE AREA	575108	52006A122	SCMC	02-02-23	100% (412507) ARDIDEN LTD
KAWASHE LAKE AREA	575109	52006A123	SCMC	02-02-23	100% (412507) ARDIDEN LTD
KAWASHE LAKE AREA	575110	52006A143	SCMC	02-02-23	100% (412507) ARDIDEN LTD
KAWASHE LAKE AREA	575111	52006A144	SCMC	02-02-23	100% (412507) ARDIDEN LTD
KAWASHE LAKE AREA	575112	52006A145	SCMC	02-02-23	100% (412507) ARDIDEN LTD
KAWASHE LAKE AREA	575113	52006A146	SCMC	02-02-23	100% (412507) ARDIDEN LTD
KAWASHE LAKE AREA	575114	52006A163	SCMC	02-02-23	100% (412507) ARDIDEN LTD
KAWASHE LAKE AREA	575115	52006A164	SCMC	02-02-23	100% (412507) ARDIDEN LTD
KAWASHE LAKE AREA	575116	52006A165	SCMC	02-02-23	100% (412507) ARDIDEN LTD
KAWASHE LAKE AREA	575117	52006A166	SCMC	02-02-23	100% (412507) ARDIDEN LTD
KAWASHE LAKE AREA	575118	52006A183	SCMC	02-02-23	100% (412507) ARDIDEN LTD
KAWASHE LAKE AREA	575119	52006A184	SCMC	02-02-23	100% (412507) ARDIDEN LTD
KAWASHE LAKE AREA	575120	52006A185	SCMC	02-02-23	100% (412507) ARDIDEN LTD
KAWASHE LAKE AREA	575121	52006A186	SCMC	02-02-23	100% (412507) ARDIDEN LTD
KAWASHE LAKE AREA	575122	52006A187	SCMC	02-02-23	100% (412507) ARDIDEN LTD
KAWASHE LAKE AREA	575123	52006A203	SCMC	02-02-23	100% (412507) ARDIDEN LTD
KAWASHE LAKE AREA	575124	52006A204	SCMC	02-02-23	100% (412507) ARDIDEN LTD
KAWASHE LAKE AREA	575125	52006A205	SCMC	02-02-23	100% (412507) ARDIDEN LTD
KAWASHE LAKE AREA	575126	52006A206	SCMC	02-02-23	100% (412507) ARDIDEN LTD
KAWASHE LAKE AREA	575127	52006A207	SCMC	02-02-23	100% (412507) ARDIDEN LTD
KAWASHE LAKE AREA	575128	52006A223	SCMC	02-02-23	100% (412507) ARDIDEN LTD
KAWASHE LAKE AREA	575129	52006A224	SCMC	02-02-23	100% (412507) ARDIDEN LTD

Area	Tenure ID	Cell ID	Tenure Type	Anniversary Date	Holder
KAWASHE LAKE AREA	575130	52006A225	SCMC	02-02-23	100% (412507) ARDIDEN LTD
KAWASHE LAKE AREA	575131	52006A226	SCMC	02-02-23	100% (412507) ARDIDEN LTD
KAWASHE LAKE AREA	575132	52006A227	SCMC	02-02-23	100% (412507) ARDIDEN LTD
KAWASHE LAKE AREA	575133	52006A228	SCMC	02-02-23	100% (412507) ARDIDEN LTD
KAWASHE LAKE AREA	575134	52006A243	SCMC	02-02-23	100% (412507) ARDIDEN LTD
KAWASHE LAKE AREA	575135	52006A244	SCMC	02-02-23	100% (412507) ARDIDEN LTD
KAWASHE LAKE AREA	575136	52006A245	SCMC	02-02-23	100% (412507) ARDIDEN LTD
KAWASHE LAKE AREA	575137	52006A246	SCMC	02-02-23	100% (412507) ARDIDEN LTD
KAWASHE LAKE AREA	575138	52006A247	SCMC	02-02-23	100% (412507) ARDIDEN LTD
KAWASHE LAKE AREA	575139	52006A248	SCMC	02-02-23	100% (412507) ARDIDEN LTD
KAWASHE LAKE AREA	575140	52006A249	SCMC	02-02-23	100% (412507) ARDIDEN LTD
KAWASHE LAKE AREA	575141	52006A264	SCMC	02-02-23	100% (412507) ARDIDEN LTD
KAWASHE LAKE AREA	575142	52006A265	SCMC	02-02-23	100% (412507) ARDIDEN LTD
KAWASHE LAKE AREA	575143	52006A266	SCMC	02-02-23	100% (412507) ARDIDEN LTD
KAWASHE LAKE AREA	575144	52006A267	SCMC	02-02-23	100% (412507) ARDIDEN LTD
KAWASHE LAKE AREA	575145	52006A268	SCMC	02-02-23	100% (412507) ARDIDEN LTD
KAWASHE LAKE AREA	575146	52006A269	SCMC	02-02-23	100% (412507) ARDIDEN LTD
KAWASHE LAKE AREA	575147	52006A284	SCMC	02-02-23	100% (412507) ARDIDEN LTD
KAWASHE LAKE AREA	575148	52006A285	SCMC	02-02-23	100% (412507) ARDIDEN LTD
KAWASHE LAKE AREA	575149	52006A286	SCMC	02-02-23	100% (412507) ARDIDEN LTD
KAWASHE LAKE AREA	575150	52006A287	SCMC	02-02-23	100% (412507) ARDIDEN LTD
KAWASHE LAKE AREA	575151	52006A288	SCMC	02-02-23	100% (412507) ARDIDEN LTD
KAWASHE LAKE AREA	575152	52006A307	SCMC	02-02-23	100% (412507) ARDIDEN LTD
KAWASHE LAKE AREA	575153	52006A308	SCMC	02-02-23	100% (412507) ARDIDEN LTD
KAWASHE LAKE AREA	575154	52006A061	SCMC	02-02-23	100% (412507) ARDIDEN LTD
KAWASHE LAKE AREA	575155	52006A081	SCMC	02-02-23	100% (412507) ARDIDEN LTD
KAWASHE LAKE AREA	575156	52006A101	SCMC	02-02-23	100% (412507) ARDIDEN LTD
KAWASHE LAKE AREA	575157	52006A121	SCMC	02-02-23	100% (412507) ARDIDEN LTD
KAWASHE LAKE AREA	575158	52006A141	SCMC	02-02-23	100% (412507) ARDIDEN LTD
KAWASHE LAKE AREA	575159	52006A142	SCMC	02-02-23	100% (412507) ARDIDEN LTD
KAWASHE LAKE AREA	575160	52006A161	SCMC	02-02-23	100% (412507) ARDIDEN LTD
KAWASHE LAKE AREA	575161	52006A162	SCMC	02-02-23	100% (412507) ARDIDEN LTD
KAWASHE LAKE AREA	575162	52006A181	SCMC	02-02-23	100% (412507) ARDIDEN LTD
KAWASHE LAKE AREA	575163	52006A182	SCMC	02-02-23	100% (412507) ARDIDEN LTD
KAWASHE LAKE AREA	575164	52006A201	SCMC	02-02-23	100% (412507) ARDIDEN LTD
KAWASHE LAKE AREA	575165	52006A202	SCMC	02-02-23	100% (412507) ARDIDEN LTD
KAWASHE LAKE AREA	575166	52006A221	SCMC	02-02-23	100% (412507) ARDIDEN LTD
KAWASHE LAKE AREA	575167	52006A222	SCMC	02-02-23	100% (412507) ARDIDEN LTD
KAWASHE LAKE AREA	575168	52006A241	SCMC	02-02-23	100% (412507) ARDIDEN LTD

Area	Tenure ID	Cell ID	Tenure Type	Anniversary Date	Holder
KAWASHE LAKE AREA	575169	52006A242	SCMC	02-02-23	100% (412507) ARDIDEN LTD
KAWASHE LAKE AREA	575170	52006B011	SCMC	02-02-23	100% (412507) ARDIDEN LTD
KAWASHE LAKE AREA	575171	52006B031	SCMC	02-02-23	100% (412507) ARDIDEN LTD
KAWASHE LAKE AREA	575172	52006B032	SCMC	02-02-23	100% (412507) ARDIDEN LTD
KAWASHE LAKE AREA	575173	52006B033	SCMC	02-02-23	100% (412507) ARDIDEN LTD
KAWASHE LAKE AREA	575174	52006B053	SCMC	02-02-23	100% (412507) ARDIDEN LTD
KAWASHE LAKE AREA	575175	52006B054	SCMC	02-02-23	100% (412507) ARDIDEN LTD
KAWASHE LAKE AREA	575176	52006B074	SCMC	02-02-23	100% (412507) ARDIDEN LTD
KAWASHE LAKE AREA	575177	52006B075	SCMC	02-02-23	100% (412507) ARDIDEN LTD
KAWASHE LAKE AREA	575178	52006B076	SCMC	02-02-23	100% (412507) ARDIDEN LTD
KAWASHE LAKE AREA	575179	52006B077	SCMC	02-02-23	100% (412507) ARDIDEN LTD
KAWASHE LAKE AREA	575180	52006B078	SCMC	02-02-23	100% (412507) ARDIDEN LTD
KAWASHE LAKE AREA	575181	52006B079	SCMC	02-02-23	100% (412507) ARDIDEN LTD
KAWASHE LAKE AREA	575182	52006B080	SCMC	02-02-23	100% (412507) ARDIDEN LTD
KAWASHE LAKE AREA	575183	52006B097	SCMC	02-02-23	100% (412507) ARDIDEN LTD
KAWASHE LAKE AREA	575184	52006B098	SCMC	02-02-23	100% (412507) ARDIDEN LTD
KAWASHE LAKE AREA	575185	52006B099	SCMC	02-02-23	100% (412507) ARDIDEN LTD
KAWASHE LAKE AREA	575186	52006B100	SCMC	02-02-23	100% (412507) ARDIDEN LTD
KAWASHE LAKE AREA	575187	52006B118	SCMC	02-02-23	100% (412507) ARDIDEN LTD
KAWASHE LAKE AREA	575188	52006B119	SCMC	02-02-23	100% (412507) ARDIDEN LTD
KAWASHE LAKE AREA	575189	52006B120	SCMC	02-02-23	100% (412507) ARDIDEN LTD
KAWASHE LAKE AREA	575190	52006B138	SCMC	02-02-23	100% (412507) ARDIDEN LTD
KAWASHE LAKE AREA	575191	52006B139	SCMC	02-02-23	100% (412507) ARDIDEN LTD
KAWASHE LAKE AREA	575192	52006B140	SCMC	02-02-23	100% (412507) ARDIDEN LTD
KAWASHE LAKE AREA	575193	52006B159	SCMC	02-02-23	100% (412507) ARDIDEN LTD
KAWASHE LAKE AREA	575194	52006B160	SCMC	02-02-23	100% (412507) ARDIDEN LTD
KAWASHE LAKE AREA	575195	52006B179	SCMC	02-02-23	100% (412507) ARDIDEN LTD
KAWASHE LAKE AREA	575196	52006B180	SCMC	02-02-23	100% (412507) ARDIDEN LTD
KAWASHE LAKE AREA	575197	52006B200	SCMC	02-02-23	100% (412507) ARDIDEN LTD
KAWASHE LAKE AREA	575198	52006B220	SCMC	02-02-23	100% (412507) ARDIDEN LTD
KAWASHE LAKE AREA	625482	52006A124	SCMC	18-12-22	100% (412507) ARDIDEN LTD
KAWASHE LAKE AREA	625483	52006A125	SCMC	18-12-22	100% (412507) ARDIDEN LTD
KAWASHE LAKE AREA	625484	52006A126	SCMC	18-12-22	100% (412507) ARDIDEN LTD
KAWASHE LAKE AREA	625485	52006A127	SCMC	18-12-22	100% (412507) ARDIDEN LTD
KAWASHE LAKE AREA	625486	52006A128	SCMC	18-12-22	100% (412507) ARDIDEN LTD
KAWASHE LAKE AREA	625487	52006A129	SCMC	18-12-22	100% (412507) ARDIDEN LTD
KAWASHE LAKE AREA	625488	52006A130	SCMC	18-12-22	100% (412507) ARDIDEN LTD
KAWASHE LAKE AREA	625489	52006A131	SCMC	18-12-22	100% (412507) ARDIDEN LTD
KAWASHE LAKE AREA	625490	52006A147	SCMC	18-12-22	100% (412507) ARDIDEN LTD

Area	Tenure ID	Cell ID	Tenure Type	Anniversary Date	Holder
KAWASHE LAKE AREA	625491	52006A148	SCMC	18-12-22	100% (412507) ARDIDEN LTD
KAWASHE LAKE AREA	625492	52006A149	SCMC	18-12-22	100% (412507) ARDIDEN LTD
KAWASHE LAKE AREA	625493	52006A150	SCMC	18-12-22	100% (412507) ARDIDEN LTD
KAWASHE LAKE AREA	625494	52006A151	SCMC	18-12-22	100% (412507) ARDIDEN LTD
KAWASHE LAKE AREA	625495	52006A152	SCMC	18-12-22	100% (412507) ARDIDEN LTD
KAWASHE LAKE AREA	625496	52006A153	SCMC	18-12-22	100% (412507) ARDIDEN LTD
KAWASHE LAKE AREA	625497	52006A154	SCMC	18-12-22	100% (412507) ARDIDEN LTD
KAWASHE LAKE AREA	625498	52006A155	SCMC	18-12-22	100% (412507) ARDIDEN LTD
KAWASHE LAKE AREA	625499	52006A167	SCMC	18-12-22	100% (412507) ARDIDEN LTD
KAWASHE LAKE AREA	625500	52006A168	SCMC	18-12-22	100% (412507) ARDIDEN LTD
KAWASHE LAKE AREA	625501	52006A169	SCMC	18-12-22	100% (412507) ARDIDEN LTD
KAWASHE LAKE AREA	625502	52006A170	SCMC	18-12-22	100% (412507) ARDIDEN LTD
KAWASHE LAKE AREA	625503	52006A171	SCMC	18-12-22	100% (412507) ARDIDEN LTD
KAWASHE LAKE AREA	625504	52006A172	SCMC	18-12-22	100% (412507) ARDIDEN LTD
KAWASHE LAKE AREA	625505	52006A173	SCMC	18-12-22	100% (412507) ARDIDEN LTD
KAWASHE LAKE AREA	625506	52006A174	SCMC	18-12-22	100% (412507) ARDIDEN LTD
KAWASHE LAKE AREA	625507	52006A175	SCMC	18-12-22	100% (412507) ARDIDEN LTD
KAWASHE LAKE AREA	625508	52006A188	SCMC	18-12-22	100% (412507) ARDIDEN LTD
KAWASHE LAKE AREA	625509	52006A189	SCMC	18-12-22	100% (412507) ARDIDEN LTD
KAWASHE LAKE AREA	625510	52006A190	SCMC	18-12-22	100% (412507) ARDIDEN LTD
KAWASHE LAKE AREA	625511	52006A191	SCMC	18-12-22	100% (412507) ARDIDEN LTD
KAWASHE LAKE AREA	625512	52006A192	SCMC	18-12-22	100% (412507) ARDIDEN LTD
KAWASHE LAKE AREA	625513	52006A193	SCMC	18-12-22	100% (412507) ARDIDEN LTD
KAWASHE LAKE AREA	625514	52006A194	SCMC	18-12-22	100% (412507) ARDIDEN LTD
KAWASHE LAKE AREA	625515	52006A195	SCMC	18-12-22	100% (412507) ARDIDEN LTD
KAWASHE LAKE AREA	625516	52006A208	SCMC	18-12-22	100% (412507) ARDIDEN LTD
KAWASHE LAKE AREA	625517	52006A209	SCMC	18-12-22	100% (412507) ARDIDEN LTD
KAWASHE LAKE AREA	625518	52006A210	SCMC	18-12-22	100% (412507) ARDIDEN LTD
KAWASHE LAKE AREA	625519	52006A211	SCMC	18-12-22	100% (412507) ARDIDEN LTD
KAWASHE LAKE AREA	625520	52006A212	SCMC	18-12-22	100% (412507) ARDIDEN LTD
KAWASHE LAKE AREA	625521	52006A213	SCMC	18-12-22	100% (412507) ARDIDEN LTD
KAWASHE LAKE AREA	625522	52006A214	SCMC	18-12-22	100% (412507) ARDIDEN LTD
KAWASHE LAKE AREA	625523	52006A215	SCMC	18-12-22	100% (412507) ARDIDEN LTD
KAWASHE LAKE AREA	625524	52006A229	SCMC	18-12-22	100% (412507) ARDIDEN LTD
KAWASHE LAKE AREA	625525	52006A230	SCMC	18-12-22	100% (412507) ARDIDEN LTD
KAWASHE LAKE AREA	625526	52006A231	SCMC	18-12-22	100% (412507) ARDIDEN LTD
KAWASHE LAKE AREA	625527	52006A232	SCMC	18-12-22	100% (412507) ARDIDEN LTD
KAWASHE LAKE AREA	625528	52006A233	SCMC	18-12-22	100% (412507) ARDIDEN LTD
KAWASHE LAKE AREA	625529	52006A234	SCMC	18-12-22	100% (412507) ARDIDEN LTD

Area	Tenure ID	Cell ID	Tenure Type	Anniversary Date	Holder
KAWASHE LAKE AREA	625530	52006A235	SCMC	18-12-22	100% (412507) ARDIDEN LTD
KAWASHE LAKE AREA	625531	52006A250	SCMC	18-12-22	100% (412507) ARDIDEN LTD
KAWASHE LAKE AREA	625532	52006A134	SCMC	18-12-22	100% (412507) ARDIDEN LTD
KAWASHE LAKE AREA	625533	52006A133	SCMC	18-12-22	100% (412507) ARDIDEN LTD
KAWASHE LAKE AREA	625534	52006A132	SCMC	18-12-22	100% (412507) ARDIDEN LTD
KAWASHE LAKE AREA	625535	52006A086	SCMC	18-12-22	100% (412507) ARDIDEN LTD
KAWASHE LAKE AREA	625536	52006A066	SCMC	18-12-22	100% (412507) ARDIDEN LTD
KAWASHE LAKE AREA	625537	52006A063	SCMC	18-12-22	100% (412507) ARDIDEN LTD
KAWASHE LAKE AREA	625538	52006A065	SCMC	18-12-22	100% (412507) ARDIDEN LTD
KAWASHE LAKE AREA	625539	52006A064	SCMC	18-12-22	100% (412507) ARDIDEN LTD
KAWASHE LAKE AREA	625540	52006A107	SCMC	18-12-22	100% (412507) ARDIDEN LTD
KAWASHE LAKE AREA	625541	52006A083	SCMC	18-12-22	100% (412507) ARDIDEN LTD
KAWASHE LAKE AREA	625542	52006A084	SCMC	18-12-22	100% (412507) ARDIDEN LTD
KAWASHE LAKE AREA	625543	52006A106	SCMC	18-12-22	100% (412507) ARDIDEN LTD
KAWASHE LAKE AREA	625544	52006A104	SCMC	18-12-22	100% (412507) ARDIDEN LTD
KAWASHE LAKE AREA	625545	52006A105	SCMC	18-12-22	100% (412507) ARDIDEN LTD
KAWASHE LAKE AREA	625546	52006A085	SCMC	18-12-22	100% (412507) ARDIDEN LTD
MEEN LAKE AREA,ZIONZ RIVER AREA	579775	52006L221	SCMC	26-02-23	100% (412507) ARDIDEN LTD
MEEN LAKE AREA	579776	52006L222	SCMC	26-02-23	100% (412507) ARDIDEN LTD
MEEN LAKE AREA	579777	52006L223	SCMC	26-02-23	100% (412507) ARDIDEN LTD
MEEN LAKE AREA	579778	52006L224	SCMC	26-02-23	100% (412507) ARDIDEN LTD
MEEN LAKE AREA	579779	52006K182	SCMC	26-02-23	100% (412507) ARDIDEN LTD
MEEN LAKE AREA	579780	52006K183	SCMC	26-02-23	100% (412507) ARDIDEN LTD
MEEN LAKE AREA	579781	52006K184	SCMC	26-02-23	100% (412507) ARDIDEN LTD
MEEN LAKE AREA	579782	52006K201	SCMC	26-02-23	100% (412507) ARDIDEN LTD
MEEN LAKE AREA	579783	52006K202	SCMC	26-02-23	100% (412507) ARDIDEN LTD
MEEN LAKE AREA	579784	52006K203	SCMC	26-02-23	100% (412507) ARDIDEN LTD
MEEN LAKE AREA	579785	52006K204	SCMC	26-02-23	100% (412507) ARDIDEN LTD
MEEN LAKE AREA	579786	52006K205	SCMC	26-02-23	100% (412507) ARDIDEN LTD
MEEN LAKE AREA	579787	52006K206	SCMC	26-02-23	100% (412507) ARDIDEN LTD
MEEN LAKE AREA	579788	52006K207	SCMC	26-02-23	100% (412507) ARDIDEN LTD
MEEN LAKE AREA	579789	52006K221	SCMC	26-02-23	100% (412507) ARDIDEN LTD
MEEN LAKE AREA	579790	52006K222	SCMC	26-02-23	100% (412507) ARDIDEN LTD
MEEN LAKE AREA	579791	52006K223	SCMC	26-02-23	100% (412507) ARDIDEN LTD
MEEN LAKE AREA	579792	52006K224	SCMC	26-02-23	100% (412507) ARDIDEN LTD
MEEN LAKE AREA	579793	52006K225	SCMC	26-02-23	100% (412507) ARDIDEN LTD
MEEN LAKE AREA	579794	52006K226	SCMC	26-02-23	100% (412507) ARDIDEN LTD
MEEN LAKE AREA	579795	52006K227	SCMC	26-02-23	100% (412507) ARDIDEN LTD
MEEN LAKE AREA	579796	52006K241	SCMC	26-02-23	100% (412507) ARDIDEN LTD

Area	Tenure ID	Cell ID	Tenure Type	Anniversary Date	Holder
MEEN LAKE AREA	579797	52006K242	SCMC	26-02-23	100% (412507) ARDIDEN LTD
MEEN LAKE AREA	579798	52006K243	SCMC	26-02-23	100% (412507) ARDIDEN LTD
MEEN LAKE AREA	579799	52006K244	SCMC	26-02-23	100% (412507) ARDIDEN LTD
MEEN LAKE AREA	579800	52006K245	SCMC	26-02-23	100% (412507) ARDIDEN LTD
MEEN LAKE AREA	579801	52006K246	SCMC	26-02-23	100% (412507) ARDIDEN LTD
MEEN LAKE AREA	579802	52006K247	SCMC	26-02-23	100% (412507) ARDIDEN LTD
MEEN LAKE AREA	579803	52006K261	SCMC	26-02-23	100% (412507) ARDIDEN LTD
MEEN LAKE AREA	579804	52006K262	SCMC	26-02-23	100% (412507) ARDIDEN LTD
MEEN LAKE AREA	579805	52006K263	SCMC	26-02-23	100% (412507) ARDIDEN LTD
MEEN LAKE AREA	579806	52006K264	SCMC	26-02-23	100% (412507) ARDIDEN LTD
MEEN LAKE AREA	579807	52006K281	SCMC	26-02-23	100% (412507) ARDIDEN LTD
MEEN LAKE AREA	579808	52006K282	SCMC	26-02-23	100% (412507) ARDIDEN LTD
MEEN LAKE AREA	579809	52006K283	SCMC	26-02-23	100% (412507) ARDIDEN LTD
MEEN LAKE AREA	579810	52006K284	SCMC	26-02-23	100% (412507) ARDIDEN LTD
MEEN LAKE AREA	579811	52006K301	SCMC	26-02-23	100% (412507) ARDIDEN LTD
MEEN LAKE AREA	579812	52006K302	SCMC	26-02-23	100% (412507) ARDIDEN LTD
MEEN LAKE AREA	579813	52006K303	SCMC	26-02-23	100% (412507) ARDIDEN LTD
MEEN LAKE AREA	579814	52006K304	SCMC	26-02-23	100% (412507) ARDIDEN LTD
MEEN LAKE AREA	579815	52006K321	SCMC	26-02-23	100% (412507) ARDIDEN LTD
MEEN LAKE AREA	579816	52006K322	SCMC	26-02-23	100% (412507) ARDIDEN LTD
MEEN LAKE AREA	579817	52006K323	SCMC	26-02-23	100% (412507) ARDIDEN LTD
MEEN LAKE AREA	579818	52006K324	SCMC	26-02-23	100% (412507) ARDIDEN LTD
MEEN LAKE AREA	579819	52006L219	SCMC	26-02-23	100% (412507) ARDIDEN LTD
MEEN LAKE AREA	579820	52006L220	SCMC	26-02-23	100% (412507) ARDIDEN LTD
MEEN LAKE AREA	579821	52006L239	SCMC	26-02-23	100% (412507) ARDIDEN LTD
MEEN LAKE AREA	579822	52006L240	SCMC	26-02-23	100% (412507) ARDIDEN LTD
MEEN LAKE AREA	579823	52006L259	SCMC	26-02-23	100% (412507) ARDIDEN LTD
MEEN LAKE AREA	579824	52006L260	SCMC	26-02-23	100% (412507) ARDIDEN LTD
MEEN LAKE AREA	579825	52006L279	SCMC	26-02-23	100% (412507) ARDIDEN LTD
MEEN LAKE AREA	579826	52006L280	SCMC	26-02-23	100% (412507) ARDIDEN LTD
MEEN LAKE AREA	579827	52006L299	SCMC	26-02-23	100% (412507) ARDIDEN LTD
MEEN LAKE AREA	579828	52006L300	SCMC	26-02-23	100% (412507) ARDIDEN LTD
MEEN LAKE AREA	579829	52006K161	SCMC	26-02-23	100% (412507) ARDIDEN LTD
MEEN LAKE AREA	579830	52006K162	SCMC	26-02-23	100% (412507) ARDIDEN LTD
MEEN LAKE AREA	579831	52006K163	SCMC	26-02-23	100% (412507) ARDIDEN LTD
MEEN LAKE AREA	579832	52006K164	SCMC	26-02-23	100% (412507) ARDIDEN LTD
MEEN LAKE AREA	579833	52006K181	SCMC	26-02-23	100% (412507) ARDIDEN LTD
MEEN LAKE AREA	579834	52006L050	SCMC	26-02-23	100% (412507) ARDIDEN LTD
MEEN LAKE AREA	579835	52006L070	SCMC	26-02-23	100% (412507) ARDIDEN LTD

Area	Tenure ID	Cell ID	Tenure Type	Anniversary Date	Holder
MEEN LAKE AREA	579836	52006L090	SCMC	26-02-23	100% (412507) ARDIDEN LTD
MEEN LAKE AREA	579837	52006L091	SCMC	26-02-23	100% (412507) ARDIDEN LTD
MEEN LAKE AREA	579838	52006L092	SCMC	26-02-23	100% (412507) ARDIDEN LTD
MEEN LAKE AREA	579839	52006L093	SCMC	26-02-23	100% (412507) ARDIDEN LTD
MEEN LAKE AREA	579840	52006L094	SCMC	26-02-23	100% (412507) ARDIDEN LTD
MEEN LAKE AREA	579841	52006L095	SCMC	26-02-23	100% (412507) ARDIDEN LTD
MEEN LAKE AREA	579842	52006L096	SCMC	26-02-23	100% (412507) ARDIDEN LTD
MEEN LAKE AREA	579843	52006L097	SCMC	26-02-23	100% (412507) ARDIDEN LTD
MEEN LAKE AREA	579844	52006L098	SCMC	26-02-23	100% (412507) ARDIDEN LTD
MEEN LAKE AREA	579845	52006L099	SCMC	26-02-23	100% (412507) ARDIDEN LTD
MEEN LAKE AREA	579846	52006L110	SCMC	26-02-23	100% (412507) ARDIDEN LTD
MEEN LAKE AREA	579847	52006L111	SCMC	26-02-23	100% (412507) ARDIDEN LTD
MEEN LAKE AREA	579848	52006L112	SCMC	26-02-23	100% (412507) ARDIDEN LTD
MEEN LAKE AREA	579849	52006L113	SCMC	26-02-23	100% (412507) ARDIDEN LTD
MEEN LAKE AREA	579850	52006L114	SCMC	26-02-23	100% (412507) ARDIDEN LTD
MEEN LAKE AREA	579851	52006L119	SCMC	26-02-23	100% (412507) ARDIDEN LTD
MEEN LAKE AREA	579852	52006L130	SCMC	26-02-23	100% (412507) ARDIDEN LTD
MEEN LAKE AREA	579853	52006L131	SCMC	26-02-23	100% (412507) ARDIDEN LTD
MEEN LAKE AREA	579854	52006L132	SCMC	26-02-23	100% (412507) ARDIDEN LTD
MEEN LAKE AREA	579855	52006L133	SCMC	26-02-23	100% (412507) ARDIDEN LTD
MEEN LAKE AREA	579856	52006L134	SCMC	26-02-23	100% (412507) ARDIDEN LTD
MEEN LAKE AREA	579857	52006L139	SCMC	26-02-23	100% (412507) ARDIDEN LTD
MEEN LAKE AREA	579858	52006L151	SCMC	26-02-23	100% (412507) ARDIDEN LTD
MEEN LAKE AREA	579859	52006L152	SCMC	26-02-23	100% (412507) ARDIDEN LTD
MEEN LAKE AREA	579860	52006L153	SCMC	26-02-23	100% (412507) ARDIDEN LTD
MEEN LAKE AREA	579861	52006L154	SCMC	26-02-23	100% (412507) ARDIDEN LTD
MEEN LAKE AREA	579862	52006L159	SCMC	26-02-23	100% (412507) ARDIDEN LTD
MEEN LAKE AREA	579863	52006L171	SCMC	26-02-23	100% (412507) ARDIDEN LTD
MEEN LAKE AREA	579864	52006L172	SCMC	26-02-23	100% (412507) ARDIDEN LTD
MEEN LAKE AREA	579865	52006L173	SCMC	26-02-23	100% (412507) ARDIDEN LTD
MEEN LAKE AREA	579866	52006L174	SCMC	26-02-23	100% (412507) ARDIDEN LTD
MEEN LAKE AREA	579867	52006L179	SCMC	26-02-23	100% (412507) ARDIDEN LTD
MEEN LAKE AREA	579868	52006L180	SCMC	26-02-23	100% (412507) ARDIDEN LTD
MEEN LAKE AREA	579869	52006L191	SCMC	26-02-23	100% (412507) ARDIDEN LTD
MEEN LAKE AREA	579870	52006L192	SCMC	26-02-23	100% (412507) ARDIDEN LTD
MEEN LAKE AREA	579871	52006L193	SCMC	26-02-23	100% (412507) ARDIDEN LTD
MEEN LAKE AREA	579872	52006L194	SCMC	26-02-23	100% (412507) ARDIDEN LTD
MEEN LAKE AREA	579873	52006L199	SCMC	26-02-23	100% (412507) ARDIDEN LTD
MEEN LAKE AREA	579874	52006L200	SCMC	26-02-23	100% (412507) ARDIDEN LTD

Area	Tenure ID	Cell ID	Tenure Type	Anniversary Date	Holder
MEEN LAKE AREA	579875	52006L211	SCMC	26-02-23	100% (412507) ARDIDEN LTD
MEEN LAKE AREA	579876	52006L212	SCMC	26-02-23	100% (412507) ARDIDEN LTD
MEEN LAKE AREA	579877	52006L213	SCMC	26-02-23	100% (412507) ARDIDEN LTD
MEEN LAKE AREA	579878	52006L214	SCMC	26-02-23	100% (412507) ARDIDEN LTD
MEEN LAKE AREA,ZIONZ RIVER AREA	579879	52006L041	SCMC	26-02-23	100% (412507) ARDIDEN LTD
MEEN LAKE AREA	579880	52006L042	SCMC	26-02-23	100% (412507) ARDIDEN LTD
MEEN LAKE AREA	579881	52006L043	SCMC	26-02-23	100% (412507) ARDIDEN LTD
MEEN LAKE AREA	579882	52006L044	SCMC	26-02-23	100% (412507) ARDIDEN LTD
MEEN LAKE AREA	579883	52006L045	SCMC	26-02-23	100% (412507) ARDIDEN LTD
MEEN LAKE AREA	579884	52006L046	SCMC	26-02-23	100% (412507) ARDIDEN LTD
MEEN LAKE AREA	579885	52006L047	SCMC	26-02-23	100% (412507) ARDIDEN LTD
MEEN LAKE AREA	579886	52006L048	SCMC	26-02-23	100% (412507) ARDIDEN LTD
MEEN LAKE AREA	579887	52006L049	SCMC	26-02-23	100% (412507) ARDIDEN LTD
MEEN LAKE AREA,ZIONZ RIVER AREA	579888	52006L061	SCMC	26-02-23	100% (412507) ARDIDEN LTD
MEEN LAKE AREA	579889	52006L062	SCMC	26-02-23	100% (412507) ARDIDEN LTD
MEEN LAKE AREA	579890	52006L063	SCMC	26-02-23	100% (412507) ARDIDEN LTD
MEEN LAKE AREA	579891	52006L064	SCMC	26-02-23	100% (412507) ARDIDEN LTD
MEEN LAKE AREA	579892	52006L065	SCMC	26-02-23	100% (412507) ARDIDEN LTD
MEEN LAKE AREA	579893	52006L066	SCMC	26-02-23	100% (412507) ARDIDEN LTD
MEEN LAKE AREA	579894	52006L068	SCMC	26-02-23	100% (412507) ARDIDEN LTD
MEEN LAKE AREA	579895	52006L069	SCMC	26-02-23	100% (412507) ARDIDEN LTD
MEEN LAKE AREA	579896	52006L086	SCMC	26-02-23	100% (412507) ARDIDEN LTD
MEEN LAKE AREA	579897	52006L087	SCMC	26-02-23	100% (412507) ARDIDEN LTD
MEEN LAKE AREA	579898	52006L088	SCMC	26-02-23	100% (412507) ARDIDEN LTD
MEEN LAKE AREA	579899	52006L089	SCMC	26-02-23	100% (412507) ARDIDEN LTD
MEEN LAKE AREA	579900	52006L106	SCMC	26-02-23	100% (412507) ARDIDEN LTD
MEEN LAKE AREA	579901	52006L107	SCMC	26-02-23	100% (412507) ARDIDEN LTD
MEEN LAKE AREA	579902	52006L108	SCMC	26-02-23	100% (412507) ARDIDEN LTD
MEEN LAKE AREA	579903	52006L109	SCMC	26-02-23	100% (412507) ARDIDEN LTD
MEEN LAKE AREA	579904	52006L126	SCMC	26-02-23	100% (412507) ARDIDEN LTD
MEEN LAKE AREA	579905	52006L127	SCMC	26-02-23	100% (412507) ARDIDEN LTD
MEEN LAKE AREA	579906	52006L128	SCMC	26-02-23	100% (412507) ARDIDEN LTD
MEEN LAKE AREA	579907	52006L129	SCMC	26-02-23	100% (412507) ARDIDEN LTD
MEEN LAKE AREA	579908	52006L146	SCMC	26-02-23	100% (412507) ARDIDEN LTD
MEEN LAKE AREA	579909	52006L147	SCMC	26-02-23	100% (412507) ARDIDEN LTD
MEEN LAKE AREA	579910	52006L148	SCMC	26-02-23	100% (412507) ARDIDEN LTD
MEEN LAKE AREA	579911	52006L149	SCMC	26-02-23	100% (412507) ARDIDEN LTD
MEEN LAKE AREA	579912	52006L150	SCMC	26-02-23	100% (412507) ARDIDEN LTD
MEEN LAKE AREA	579913	52006L166	SCMC	26-02-23	100% (412507) ARDIDEN LTD

Area	Tenure ID	Cell ID	Tenure Type	Anniversary Date	Holder
MEEN LAKE AREA	579914	52006L167	SCMC	26-02-23	100% (412507) ARDIDEN LTD
MEEN LAKE AREA	579915	52006L168	SCMC	26-02-23	100% (412507) ARDIDEN LTD
MEEN LAKE AREA	579916	52006L169	SCMC	26-02-23	100% (412507) ARDIDEN LTD
MEEN LAKE AREA	579917	52006L170	SCMC	26-02-23	100% (412507) ARDIDEN LTD
MEEN LAKE AREA	579918	52006L186	SCMC	26-02-23	100% (412507) ARDIDEN LTD
MEEN LAKE AREA	579919	52006L187	SCMC	26-02-23	100% (412507) ARDIDEN LTD
MEEN LAKE AREA	579920	52006L188	SCMC	26-02-23	100% (412507) ARDIDEN LTD
MEEN LAKE AREA	579921	52006L189	SCMC	26-02-23	100% (412507) ARDIDEN LTD
MEEN LAKE AREA	579922	52006L204	SCMC	26-02-23	100% (412507) ARDIDEN LTD
MEEN LAKE AREA	579923	52006L205	SCMC	26-02-23	100% (412507) ARDIDEN LTD
MEEN LAKE AREA	579924	52006L206	SCMC	26-02-23	100% (412507) ARDIDEN LTD
MEEN LAKE AREA	579925	52006L207	SCMC	26-02-23	100% (412507) ARDIDEN LTD
MEEN LAKE AREA	579926	52006L208	SCMC	26-02-23	100% (412507) ARDIDEN LTD
MEEN LAKE AREA	579927	52006L209	SCMC	26-02-23	100% (412507) ARDIDEN LTD
MEEN LAKE AREA	579928	52006L210	SCMC	26-02-23	100% (412507) ARDIDEN LTD
MEEN LAKE AREA	695369	52006L190	SCMC	07-12-23	100% (412507) ARDIDEN LTD
MEEN LAKE AREA	695688	52006L067	SCMC	08-12-23	100% (412507) ARDIDEN LTD
MEEN LAKE AREA	706126	52006E013	SCMC	10-02-24	100% (412507) ARDIDEN LTD
MEEN LAKE AREA	706127	52006E014	SCMC	10-02-24	100% (412507) ARDIDEN LTD
MEEN LAKE AREA	706128	52006E015	SCMC	10-02-24	100% (412507) ARDIDEN LTD
MEEN LAKE AREA	706129	52006E016	SCMC	10-02-24	100% (412507) ARDIDEN LTD
MEEN LAKE AREA	706130	52006E017	SCMC	10-02-24	100% (412507) ARDIDEN LTD
MEEN LAKE AREA	706131	52006L393	SCMC	10-02-24	100% (412507) ARDIDEN LTD
MEEN LAKE AREA	706132	52006L394	SCMC	10-02-24	100% (412507) ARDIDEN LTD
MEEN LAKE AREA	706133	52006L395	SCMC	10-02-24	100% (412507) ARDIDEN LTD
MEEN LAKE AREA	706134	52006L396	SCMC	10-02-24	100% (412507) ARDIDEN LTD
MEEN LAKE AREA	706135	52006L397	SCMC	10-02-24	100% (412507) ARDIDEN LTD
MEEN LAKE AREA	706136	52006L373	SCMC	10-02-24	100% (412507) ARDIDEN LTD
MEEN LAKE AREA	706137	52006L374	SCMC	10-02-24	100% (412507) ARDIDEN LTD
MEEN LAKE AREA	706138	52006L375	SCMC	10-02-24	100% (412507) ARDIDEN LTD
MEEN LAKE AREA	706139	52006L376	SCMC	10-02-24	100% (412507) ARDIDEN LTD
MEEN LAKE AREA	706140	52006L377	SCMC	10-02-24	100% (412507) ARDIDEN LTD
MEEN LAKE AREA	706141	52006L355	SCMC	10-02-24	100% (412507) ARDIDEN LTD
MEEN LAKE AREA	706142	52006L356	SCMC	10-02-24	100% (412507) ARDIDEN LTD
MEEN LAKE AREA	706143	52006L357	SCMC	10-02-24	100% (412507) ARDIDEN LTD
MEEN LAKE AREA	706144	52006L335	SCMC	10-02-24	100% (412507) ARDIDEN LTD
MEEN LAKE AREA	706145	52006L336	SCMC	10-02-24	100% (412507) ARDIDEN LTD
MEEN LAKE AREA	706146	52006L315	SCMC	10-02-24	100% (412507) ARDIDEN LTD
MEEN LAKE AREA	706149	52006E011	SCMC	10-02-24	100% (412507) ARDIDEN LTD

Area	Tenure ID	Cell ID	Tenure Type	Anniversary Date	Holder
MEEN LAKE AREA	706150	52006E012	SCMC	10-02-24	100% (412507) ARDIDEN LTD
MEEN LAKE AREA	706151	52006L230	SCMC	10-02-24	100% (412507) ARDIDEN LTD
MEEN LAKE AREA	706152	52006L231	SCMC	10-02-24	100% (412507) ARDIDEN LTD
MEEN LAKE AREA	706153	52006L232	SCMC	10-02-24	100% (412507) ARDIDEN LTD
MEEN LAKE AREA	706154	52006L233	SCMC	10-02-24	100% (412507) ARDIDEN LTD
MEEN LAKE AREA	706155	52006L234	SCMC	10-02-24	100% (412507) ARDIDEN LTD
MEEN LAKE AREA	706156	52006L250	SCMC	10-02-24	100% (412507) ARDIDEN LTD
MEEN LAKE AREA	706157	52006L251	SCMC	10-02-24	100% (412507) ARDIDEN LTD
MEEN LAKE AREA	706158	52006L252	SCMC	10-02-24	100% (412507) ARDIDEN LTD
MEEN LAKE AREA	706159	52006L253	SCMC	10-02-24	100% (412507) ARDIDEN LTD
MEEN LAKE AREA	706160	52006L254	SCMC	10-02-24	100% (412507) ARDIDEN LTD
MEEN LAKE AREA	706161	52006L269	SCMC	10-02-24	100% (412507) ARDIDEN LTD
MEEN LAKE AREA	706162	52006L270	SCMC	10-02-24	100% (412507) ARDIDEN LTD
MEEN LAKE AREA	706163	52006L271	SCMC	10-02-24	100% (412507) ARDIDEN LTD
MEEN LAKE AREA	706164	52006L272	SCMC	10-02-24	100% (412507) ARDIDEN LTD
MEEN LAKE AREA	706165	52006L273	SCMC	10-02-24	100% (412507) ARDIDEN LTD
MEEN LAKE AREA	706166	52006L274	SCMC	10-02-24	100% (412507) ARDIDEN LTD
MEEN LAKE AREA	706167	52006L289	SCMC	10-02-24	100% (412507) ARDIDEN LTD
MEEN LAKE AREA	706168	52006L290	SCMC	10-02-24	100% (412507) ARDIDEN LTD
MEEN LAKE AREA	706169	52006L291	SCMC	10-02-24	100% (412507) ARDIDEN LTD
MEEN LAKE AREA	706170	52006L292	SCMC	10-02-24	100% (412507) ARDIDEN LTD
MEEN LAKE AREA	706171	52006L293	SCMC	10-02-24	100% (412507) ARDIDEN LTD
MEEN LAKE AREA	706172	52006L294	SCMC	10-02-24	100% (412507) ARDIDEN LTD
MEEN LAKE AREA	706173	52006L309	SCMC	10-02-24	100% (412507) ARDIDEN LTD
MEEN LAKE AREA	706174	52006L310	SCMC	10-02-24	100% (412507) ARDIDEN LTD
MEEN LAKE AREA	706175	52006L311	SCMC	10-02-24	100% (412507) ARDIDEN LTD
MEEN LAKE AREA	706176	52006L312	SCMC	10-02-24	100% (412507) ARDIDEN LTD
MEEN LAKE AREA	706177	52006L313	SCMC	10-02-24	100% (412507) ARDIDEN LTD
MEEN LAKE AREA	706178	52006L314	SCMC	10-02-24	100% (412507) ARDIDEN LTD
MEEN LAKE AREA	706179	52006L329	SCMC	10-02-24	100% (412507) ARDIDEN LTD
MEEN LAKE AREA	706180	52006L330	SCMC	10-02-24	100% (412507) ARDIDEN LTD
MEEN LAKE AREA	706181	52006L331	SCMC	10-02-24	100% (412507) ARDIDEN LTD
MEEN LAKE AREA	706182	52006L332	SCMC	10-02-24	100% (412507) ARDIDEN LTD
MEEN LAKE AREA	706183	52006L333	SCMC	10-02-24	100% (412507) ARDIDEN LTD
MEEN LAKE AREA	706184	52006L334	SCMC	10-02-24	100% (412507) ARDIDEN LTD
MEEN LAKE AREA	706185	52006L349	SCMC	10-02-24	100% (412507) ARDIDEN LTD
MEEN LAKE AREA	706186	52006L350	SCMC	10-02-24	100% (412507) ARDIDEN LTD
MEEN LAKE AREA	706187	52006L351	SCMC	10-02-24	100% (412507) ARDIDEN LTD
MEEN LAKE AREA	706188	52006L352	SCMC	10-02-24	100% (412507) ARDIDEN LTD

Area	Tenure ID	Cell ID	Tenure Type	Anniversary Date	Holder
MEEN LAKE AREA	706189	52006L353	SCMC	10-02-24	100% (412507) ARDIDEN LTD
MEEN LAKE AREA	706190	52006L354	SCMC	10-02-24	100% (412507) ARDIDEN LTD
MEEN LAKE AREA	706191	52006L369	SCMC	10-02-24	100% (412507) ARDIDEN LTD
MEEN LAKE AREA	706192	52006L370	SCMC	10-02-24	100% (412507) ARDIDEN LTD
MEEN LAKE AREA	706193	52006L371	SCMC	10-02-24	100% (412507) ARDIDEN LTD
MEEN LAKE AREA	706194	52006L372	SCMC	10-02-24	100% (412507) ARDIDEN LTD
MEEN LAKE AREA	706195	52006L389	SCMC	10-02-24	100% (412507) ARDIDEN LTD
MEEN LAKE AREA	706196	52006L390	SCMC	10-02-24	100% (412507) ARDIDEN LTD
MEEN LAKE AREA	706197	52006L391	SCMC	10-02-24	100% (412507) ARDIDEN LTD
MEEN LAKE AREA	706198	52006L392	SCMC	10-02-24	100% (412507) ARDIDEN LTD
MEEN LAKE AREA	706199	52006L383	SCMC	10-02-24	100% (412507) ARDIDEN LTD
MEEN LAKE AREA	706200	52006L384	SCMC	10-02-24	100% (412507) ARDIDEN LTD
MEEN LAKE AREA	706201	52006L385	SCMC	10-02-24	100% (412507) ARDIDEN LTD
MEEN LAKE AREA	706202	52006L386	SCMC	10-02-24	100% (412507) ARDIDEN LTD
MEEN LAKE AREA	706203	52006L387	SCMC	10-02-24	100% (412507) ARDIDEN LTD
MEEN LAKE AREA	706204	52006L388	SCMC	10-02-24	100% (412507) ARDIDEN LTD
MEEN LAKE AREA	706205	52006L363	SCMC	10-02-24	100% (412507) ARDIDEN LTD
MEEN LAKE AREA	706206	52006L364	SCMC	10-02-24	100% (412507) ARDIDEN LTD
MEEN LAKE AREA	706207	52006L365	SCMC	10-02-24	100% (412507) ARDIDEN LTD
MEEN LAKE AREA	706208	52006L366	SCMC	10-02-24	100% (412507) ARDIDEN LTD
MEEN LAKE AREA	706209	52006L367	SCMC	10-02-24	100% (412507) ARDIDEN LTD
MEEN LAKE AREA	706210	52006L368	SCMC	10-02-24	100% (412507) ARDIDEN LTD
MEEN LAKE AREA	706211	52006L343	SCMC	10-02-24	100% (412507) ARDIDEN LTD
MEEN LAKE AREA	706212	52006L344	SCMC	10-02-24	100% (412507) ARDIDEN LTD
MEEN LAKE AREA	706213	52006L345	SCMC	10-02-24	100% (412507) ARDIDEN LTD
MEEN LAKE AREA	706214	52006L346	SCMC	10-02-24	100% (412507) ARDIDEN LTD
MEEN LAKE AREA	706215	52006L347	SCMC	10-02-24	100% (412507) ARDIDEN LTD
MEEN LAKE AREA	706216	52006L348	SCMC	10-02-24	100% (412507) ARDIDEN LTD
MEEN LAKE AREA	706217	52006L323	SCMC	10-02-24	100% (412507) ARDIDEN LTD
MEEN LAKE AREA	706218	52006L324	SCMC	10-02-24	100% (412507) ARDIDEN LTD
MEEN LAKE AREA	706219	52006L325	SCMC	10-02-24	100% (412507) ARDIDEN LTD
MEEN LAKE AREA	706220	52006L326	SCMC	10-02-24	100% (412507) ARDIDEN LTD
MEEN LAKE AREA	706221	52006L327	SCMC	10-02-24	100% (412507) ARDIDEN LTD
MEEN LAKE AREA	706222	52006L328	SCMC	10-02-24	100% (412507) ARDIDEN LTD
MEEN LAKE AREA	706223	52006L304	SCMC	10-02-24	100% (412507) ARDIDEN LTD
MEEN LAKE AREA	706224	52006L305	SCMC	10-02-24	100% (412507) ARDIDEN LTD
MEEN LAKE AREA	706225	52006L306	SCMC	10-02-24	100% (412507) ARDIDEN LTD
MEEN LAKE AREA	706226	52006L307	SCMC	10-02-24	100% (412507) ARDIDEN LTD
MEEN LAKE AREA	706227	52006L308	SCMC	10-02-24	100% (412507) ARDIDEN LTD

Area	Tenure ID	Cell ID	Tenure Type	Anniversary Date	Holder
MEEN LAKE AREA	706228	52006L284	SCMC	10-02-24	100% (412507) ARDIDEN LTD
MEEN LAKE AREA	706229	52006L285	SCMC	10-02-24	100% (412507) ARDIDEN LTD
MEEN LAKE AREA	706230	52006L286	SCMC	10-02-24	100% (412507) ARDIDEN LTD
MEEN LAKE AREA	706231	52006L287	SCMC	10-02-24	100% (412507) ARDIDEN LTD
MEEN LAKE AREA	706232	52006L288	SCMC	10-02-24	100% (412507) ARDIDEN LTD
MEEN LAKE AREA	706233	52006L264	SCMC	10-02-24	100% (412507) ARDIDEN LTD
MEEN LAKE AREA	706234	52006L265	SCMC	10-02-24	100% (412507) ARDIDEN LTD
MEEN LAKE AREA	706235	52006L266	SCMC	10-02-24	100% (412507) ARDIDEN LTD
MEEN LAKE AREA	706236	52006L267	SCMC	10-02-24	100% (412507) ARDIDEN LTD
MEEN LAKE AREA	706237	52006L268	SCMC	10-02-24	100% (412507) ARDIDEN LTD
MEEN LAKE AREA	706238	52006L244	SCMC	10-02-24	100% (412507) ARDIDEN LTD
MEEN LAKE AREA	706239	52006L245	SCMC	10-02-24	100% (412507) ARDIDEN LTD
MEEN LAKE AREA	706240	52006L246	SCMC	10-02-24	100% (412507) ARDIDEN LTD
MEEN LAKE AREA	706241	52006L247	SCMC	10-02-24	100% (412507) ARDIDEN LTD
MEEN LAKE AREA	706242	52006L248	SCMC	10-02-24	100% (412507) ARDIDEN LTD
MEEN LAKE AREA	706243	52006L249	SCMC	10-02-24	100% (412507) ARDIDEN LTD
MEEN LAKE AREA	706244	52006L225	SCMC	10-02-24	100% (412507) ARDIDEN LTD
MEEN LAKE AREA	706245	52006L226	SCMC	10-02-24	100% (412507) ARDIDEN LTD
MEEN LAKE AREA	706246	52006L227	SCMC	10-02-24	100% (412507) ARDIDEN LTD
MEEN LAKE AREA	706247	52006L228	SCMC	10-02-24	100% (412507) ARDIDEN LTD
MEEN LAKE AREA	706248	52006L229	SCMC	10-02-24	100% (412507) ARDIDEN LTD
ZIONZ RIVER AREA	706249	52005I396	SCMC	10-02-24	100% (412507) ARDIDEN LTD
ZIONZ RIVER AREA	706250	52005I397	SCMC	10-02-24	100% (412507) ARDIDEN LTD
ZIONZ RIVER AREA	706251	52005I398	SCMC	10-02-24	100% (412507) ARDIDEN LTD
ZIONZ RIVER AREA	706252	52005I399	SCMC	10-02-24	100% (412507) ARDIDEN LTD
MEEN LAKE AREA,ZIONZ RIVER AREA	706253	52005I400	SCMC	10-02-24	100% (412507) ARDIDEN LTD
MEEN LAKE AREA,ZIONZ RIVER AREA	706254	52006L381	SCMC	10-02-24	100% (412507) ARDIDEN LTD
MEEN LAKE AREA	706255	52006L382	SCMC	10-02-24	100% (412507) ARDIDEN LTD
ZIONZ RIVER AREA	706256	52005I376	SCMC	10-02-24	100% (412507) ARDIDEN LTD
ZIONZ RIVER AREA	706257	52005I377	SCMC	10-02-24	100% (412507) ARDIDEN LTD
ZIONZ RIVER AREA	706258	52005I378	SCMC	10-02-24	100% (412507) ARDIDEN LTD
ZIONZ RIVER AREA	706259	52005I379	SCMC	10-02-24	100% (412507) ARDIDEN LTD
MEEN LAKE AREA,ZIONZ RIVER AREA	706260	52005I380	SCMC	10-02-24	100% (412507) ARDIDEN LTD
MEEN LAKE AREA,ZIONZ RIVER AREA	706261	52006L361	SCMC	10-02-24	100% (412507) ARDIDEN LTD
MEEN LAKE AREA	706262	52006L362	SCMC	10-02-24	100% (412507) ARDIDEN LTD
ZIONZ RIVER AREA	706263	52005I356	SCMC	10-02-24	100% (412507) ARDIDEN LTD
ZIONZ RIVER AREA	706264	52005I357	SCMC	10-02-24	100% (412507) ARDIDEN LTD
ZIONZ RIVER AREA	706265	52005I358	SCMC	10-02-24	100% (412507) ARDIDEN LTD
ZIONZ RIVER AREA	706266	52005I359	SCMC	10-02-24	100% (412507) ARDIDEN LTD

Area	Tenure ID	Cell ID	Tenure Type	Anniversary Date	Holder
MEEN LAKE AREA,ZIONZ RIVER AREA	706267	52O05I360	SCMC	10-02-24	100% (412507) ARDIDEN LTD
MEEN LAKE AREA,ZIONZ RIVER AREA	706268	52O06L341	SCMC	10-02-24	100% (412507) ARDIDEN LTD
MEEN LAKE AREA	706269	52O06L342	SCMC	10-02-24	100% (412507) ARDIDEN LTD
ZIONZ RIVER AREA	706270	52O05I336	SCMC	10-02-24	100% (412507) ARDIDEN LTD
ZIONZ RIVER AREA	706271	52O05I337	SCMC	10-02-24	100% (412507) ARDIDEN LTD
ZIONZ RIVER AREA	706272	52O05I338	SCMC	10-02-24	100% (412507) ARDIDEN LTD
ZIONZ RIVER AREA	706273	52O05I339	SCMC	10-02-24	100% (412507) ARDIDEN LTD
MEEN LAKE AREA,ZIONZ RIVER AREA	706274	52O05I340	SCMC	10-02-24	100% (412507) ARDIDEN LTD
MEEN LAKE AREA,ZIONZ RIVER AREA	706275	52O06L321	SCMC	10-02-24	100% (412507) ARDIDEN LTD
MEEN LAKE AREA	706276	52O06L322	SCMC	10-02-24	100% (412507) ARDIDEN LTD
ZIONZ RIVER AREA	706277	52O05I316	SCMC	10-02-24	100% (412507) ARDIDEN LTD
ZIONZ RIVER AREA	706278	52O05I317	SCMC	10-02-24	100% (412507) ARDIDEN LTD
ZIONZ RIVER AREA	706279	52O05I318	SCMC	10-02-24	100% (412507) ARDIDEN LTD
ZIONZ RIVER AREA	706280	52O05I319	SCMC	10-02-24	100% (412507) ARDIDEN LTD
MEEN LAKE AREA,ZIONZ RIVER AREA	706281	52O05I320	SCMC	10-02-24	100% (412507) ARDIDEN LTD
MEEN LAKE AREA,ZIONZ RIVER AREA	706282	52O06L301	SCMC	10-02-24	100% (412507) ARDIDEN LTD
MEEN LAKE AREA	706283	52O06L302	SCMC	10-02-24	100% (412507) ARDIDEN LTD
MEEN LAKE AREA	706284	52O06L303	SCMC	10-02-24	100% (412507) ARDIDEN LTD
ZIONZ RIVER AREA	706285	52O05I296	SCMC	10-02-24	100% (412507) ARDIDEN LTD
ZIONZ RIVER AREA	706286	52O05I297	SCMC	10-02-24	100% (412507) ARDIDEN LTD
ZIONZ RIVER AREA	706287	52O05I298	SCMC	10-02-24	100% (412507) ARDIDEN LTD
ZIONZ RIVER AREA	706288	52O05I299	SCMC	10-02-24	100% (412507) ARDIDEN LTD
MEEN LAKE AREA,ZIONZ RIVER AREA	706289	52O05I300	SCMC	10-02-24	100% (412507) ARDIDEN LTD
MEEN LAKE AREA,ZIONZ RIVER AREA	706290	52O06L281	SCMC	10-02-24	100% (412507) ARDIDEN LTD
MEEN LAKE AREA	706291	52O06L282	SCMC	10-02-24	100% (412507) ARDIDEN LTD
MEEN LAKE AREA	706292	52O06L283	SCMC	10-02-24	100% (412507) ARDIDEN LTD
MEEN LAKE AREA,ZIONZ RIVER AREA	706293	52O06L261	SCMC	10-02-24	100% (412507) ARDIDEN LTD
MEEN LAKE AREA	706294	52O06L262	SCMC	10-02-24	100% (412507) ARDIDEN LTD
MEEN LAKE AREA	706295	52O06L263	SCMC	10-02-24	100% (412507) ARDIDEN LTD
MEEN LAKE AREA,ZIONZ RIVER AREA	706296	52O06L241	SCMC	10-02-24	100% (412507) ARDIDEN LTD
MEEN LAKE AREA	706297	52O06L242	SCMC	10-02-24	100% (412507) ARDIDEN LTD
MEEN LAKE AREA	706298	52O06L243	SCMC	10-02-24	100% (412507) ARDIDEN LTD
ZIONZ RIVER AREA	706299	52O05I394	SCMC	10-02-24	100% (412507) ARDIDEN LTD
ZIONZ RIVER AREA	706300	52O05I395	SCMC	10-02-24	100% (412507) ARDIDEN LTD
ZIONZ RIVER AREA	706301	52O05I374	SCMC	10-02-24	100% (412507) ARDIDEN LTD
ZIONZ RIVER AREA	706302	52O05I375	SCMC	10-02-24	100% (412507) ARDIDEN LTD
ZIONZ RIVER AREA	706303	52O05I354	SCMC	10-02-24	100% (412507) ARDIDEN LTD
ZIONZ RIVER AREA	706304	52O05I355	SCMC	10-02-24	100% (412507) ARDIDEN LTD
ZIONZ RIVER AREA	706305	52O05I334	SCMC	10-02-24	100% (412507) ARDIDEN LTD

Area	Tenure ID	Cell ID	Tenure Type	Anniversary Date	Holder
ZIONZ RIVER AREA	706306	52O05I335	SCMC	10-02-24	100% (412507) ARDIDEN LTD
ZIONZ RIVER AREA	706307	52O05I314	SCMC	10-02-24	100% (412507) ARDIDEN LTD
ZIONZ RIVER AREA	706308	52O05I315	SCMC	10-02-24	100% (412507) ARDIDEN LTD
ZIONZ RIVER AREA	706309	52O05I294	SCMC	10-02-24	100% (412507) ARDIDEN LTD
ZIONZ RIVER AREA	706310	52O05I295	SCMC	10-02-24	100% (412507) ARDIDEN LTD
ZIONZ RIVER AREA	706311	52O05I274	SCMC	10-02-24	100% (412507) ARDIDEN LTD
ZIONZ RIVER AREA	706312	52O05I275	SCMC	10-02-24	100% (412507) ARDIDEN LTD
ZIONZ RIVER AREA	706313	52O05I276	SCMC	10-02-24	100% (412507) ARDIDEN LTD
ZIONZ RIVER AREA	706314	52O05I277	SCMC	10-02-24	100% (412507) ARDIDEN LTD
ZIONZ RIVER AREA	706315	52O05I278	SCMC	10-02-24	100% (412507) ARDIDEN LTD
ZIONZ RIVER AREA	706316	52O05I279	SCMC	10-02-24	100% (412507) ARDIDEN LTD
MEEN LAKE AREA,ZIONZ RIVER AREA	706317	52O05I280	SCMC	10-02-24	100% (412507) ARDIDEN LTD
ZIONZ RIVER AREA	706318	52O05I255	SCMC	10-02-24	100% (412507) ARDIDEN LTD
ZIONZ RIVER AREA	706319	52O05I256	SCMC	10-02-24	100% (412507) ARDIDEN LTD
ZIONZ RIVER AREA	706320	52O05I257	SCMC	10-02-24	100% (412507) ARDIDEN LTD
ZIONZ RIVER AREA	706321	52O05I258	SCMC	10-02-24	100% (412507) ARDIDEN LTD
ZIONZ RIVER AREA	706322	52O05I259	SCMC	10-02-24	100% (412507) ARDIDEN LTD
MEEN LAKE AREA,ZIONZ RIVER AREA	706323	52O05I260	SCMC	10-02-24	100% (412507) ARDIDEN LTD
ZIONZ RIVER AREA	706324	52O05I235	SCMC	10-02-24	100% (412507) ARDIDEN LTD
ZIONZ RIVER AREA	706325	52O05I236	SCMC	10-02-24	100% (412507) ARDIDEN LTD
ZIONZ RIVER AREA	706326	52O05I237	SCMC	10-02-24	100% (412507) ARDIDEN LTD
ZIONZ RIVER AREA	706327	52O05I238	SCMC	10-02-24	100% (412507) ARDIDEN LTD
ZIONZ RIVER AREA	706328	52O05I239	SCMC	10-02-24	100% (412507) ARDIDEN LTD
MEEN LAKE AREA,ZIONZ RIVER AREA	706329	52O05I240	SCMC	10-02-24	100% (412507) ARDIDEN LTD
ZIONZ RIVER AREA	706330	52O05I217	SCMC	10-02-24	100% (412507) ARDIDEN LTD
ZIONZ RIVER AREA	706331	52O05I218	SCMC	10-02-24	100% (412507) ARDIDEN LTD
ZIONZ RIVER AREA	706332	52O05I219	SCMC	10-02-24	100% (412507) ARDIDEN LTD
MEEN LAKE AREA,ZIONZ RIVER AREA	706333	52O05I220	SCMC	10-02-24	100% (412507) ARDIDEN LTD
MEEN LAKE AREA,ZIONZ RIVER AREA	706334	52O06L201	SCMC	10-02-24	100% (412507) ARDIDEN LTD
MEEN LAKE AREA	706335	52O06L202	SCMC	10-02-24	100% (412507) ARDIDEN LTD
MEEN LAKE AREA	706336	52O06L203	SCMC	10-02-24	100% (412507) ARDIDEN LTD
MEEN LAKE AREA,ZIONZ RIVER AREA	706337	52O05I200	SCMC	10-02-24	100% (412507) ARDIDEN LTD
MEEN LAKE AREA,ZIONZ RIVER AREA	706338	52O06L181	SCMC	10-02-24	100% (412507) ARDIDEN LTD
MEEN LAKE AREA	706339	52O06L182	SCMC	10-02-24	100% (412507) ARDIDEN LTD
MEEN LAKE AREA	706340	52O06L183	SCMC	10-02-24	100% (412507) ARDIDEN LTD
MEEN LAKE AREA	706341	52O06L184	SCMC	10-02-24	100% (412507) ARDIDEN LTD
MEEN LAKE AREA	706342	52O06L185	SCMC	10-02-24	100% (412507) ARDIDEN LTD
MEEN LAKE AREA	706343	52O06L163	SCMC	10-02-24	100% (412507) ARDIDEN LTD
MEEN LAKE AREA	706344	52O06L164	SCMC	10-02-24	100% (412507) ARDIDEN LTD

Area	Tenure ID	Cell ID	Tenure Type	Anniversary Date	Holder
MEEN LAKE AREA	706345	52006L165	SCMC	10-02-24	100% (412507) ARDIDEN LTD
MEEN LAKE AREA	706346	52006L144	SCMC	10-02-24	100% (412507) ARDIDEN LTD
MEEN LAKE AREA	706347	52006L145	SCMC	10-02-24	100% (412507) ARDIDEN LTD
MEEN LAKE AREA	706348	52006L125	SCMC	10-02-24	100% (412507) ARDIDEN LTD
DRUM LAKE AREA,KAWASHE LAKE AREA	580157	52003I009	SCMC	27-02-23	100% (412507) ARDIDEN LTD
DRUM LAKE AREA,KAWASHE LAKE AREA	580158	52003I010	SCMC	27-02-23	100% (412507) ARDIDEN LTD
DRUM LAKE AREA,KAWASHE LAKE AREA	580159	52003I011	SCMC	27-02-23	100% (412507) ARDIDEN LTD
DRUM LAKE AREA,KAWASHE LAKE AREA	580160	52003I012	SCMC	27-02-23	100% (412507) ARDIDEN LTD
DRUM LAKE AREA	580161	52003I029	SCMC	27-02-23	100% (412507) ARDIDEN LTD
DRUM LAKE AREA	580162	52003I030	SCMC	27-02-23	100% (412507) ARDIDEN LTD
DRUM LAKE AREA	580163	52003I031	SCMC	27-02-23	100% (412507) ARDIDEN LTD
DRUM LAKE AREA	580164	52003I032	SCMC	27-02-23	100% (412507) ARDIDEN LTD
DRUM LAKE AREA	580165	52003I033	SCMC	27-02-23	100% (412507) ARDIDEN LTD
DRUM LAKE AREA	580166	52003I049	SCMC	27-02-23	100% (412507) ARDIDEN LTD
DRUM LAKE AREA	580167	52003I050	SCMC	27-02-23	100% (412507) ARDIDEN LTD
DRUM LAKE AREA	580168	52003I051	SCMC	27-02-23	100% (412507) ARDIDEN LTD
DRUM LAKE AREA	580169	52003I052	SCMC	27-02-23	100% (412507) ARDIDEN LTD
DRUM LAKE AREA	580170	52003I053	SCMC	27-02-23	100% (412507) ARDIDEN LTD
DRUM LAKE AREA	580171	52003I054	SCMC	27-02-23	100% (412507) ARDIDEN LTD
DRUM LAKE AREA	580172	52003I055	SCMC	27-02-23	100% (412507) ARDIDEN LTD
DRUM LAKE AREA	580173	52003I056	SCMC	27-02-23	100% (412507) ARDIDEN LTD
DRUM LAKE AREA	580174	52003I071	SCMC	27-02-23	100% (412507) ARDIDEN LTD
DRUM LAKE AREA	580175	52003I072	SCMC	27-02-23	100% (412507) ARDIDEN LTD
DRUM LAKE AREA	580176	52003I073	SCMC	27-02-23	100% (412507) ARDIDEN LTD
DRUM LAKE AREA	580177	52003I074	SCMC	27-02-23	100% (412507) ARDIDEN LTD
DRUM LAKE AREA	580178	52003I075	SCMC	27-02-23	100% (412507) ARDIDEN LTD
DRUM LAKE AREA	580179	52003I076	SCMC	27-02-23	100% (412507) ARDIDEN LTD
DRUM LAKE AREA	580180	52003I093	SCMC	27-02-23	100% (412507) ARDIDEN LTD
DRUM LAKE AREA	580181	52003I094	SCMC	27-02-23	100% (412507) ARDIDEN LTD
DRUM LAKE AREA	580182	52003I095	SCMC	27-02-23	100% (412507) ARDIDEN LTD
DRUM LAKE AREA	580183	52003I096	SCMC	27-02-23	100% (412507) ARDIDEN LTD
DRUM LAKE AREA	580184	52003I116	SCMC	27-02-23	100% (412507) ARDIDEN LTD
DRUM LAKE AREA	580185	52003I136	SCMC	27-02-23	100% (412507) ARDIDEN LTD
DRUM LAKE AREA	580186	52003I137	SCMC	27-02-23	100% (412507) ARDIDEN LTD
DRUM LAKE AREA	580187	52003I138	SCMC	27-02-23	100% (412507) ARDIDEN LTD
DRUM LAKE AREA	580188	52003I139	SCMC	27-02-23	100% (412507) ARDIDEN LTD
KAWASHE LAKE AREA	580191	52006A328	SCMC	27-02-23	100% (412507) ARDIDEN LTD

Area	Tenure ID	Cell ID	Tenure Type	Anniversary Date	Holder
KAWASHE LAKE AREA	580192	52006A348	SCMC	27-02-23	100% (412507) ARDIDEN LTD
KAWASHE LAKE AREA	580193	52006A349	SCMC	27-02-23	100% (412507) ARDIDEN LTD
KAWASHE LAKE AREA	580194	52006A350	SCMC	27-02-23	100% (412507) ARDIDEN LTD
KAWASHE LAKE AREA	580195	52006A369	SCMC	27-02-23	100% (412507) ARDIDEN LTD
KAWASHE LAKE AREA	580196	52006A370	SCMC	27-02-23	100% (412507) ARDIDEN LTD
KAWASHE LAKE AREA	580197	52006A389	SCMC	27-02-23	100% (412507) ARDIDEN LTD
KAWASHE LAKE AREA	580198	52006A390	SCMC	27-02-23	100% (412507) ARDIDEN LTD
KAWASHE LAKE AREA	580199	52006A391	SCMC	27-02-23	100% (412507) ARDIDEN LTD
KAWASHE LAKE AREA	580200	52006A392	SCMC	27-02-23	100% (412507) ARDIDEN LTD
DRUM LAKE AREA,KAWASHE LAKE AREA	580201	52003I002	SCMC	27-02-23	100% (412507) ARDIDEN LTD
DRUM LAKE AREA,KAWASHE LAKE AREA	580202	52003I003	SCMC	27-02-23	100% (412507) ARDIDEN LTD
DRUM LAKE AREA,KAWASHE LAKE AREA	580203	52003I004	SCMC	27-02-23	100% (412507) ARDIDEN LTD
DRUM LAKE AREA,KAWASHE LAKE AREA	580204	52003I005	SCMC	27-02-23	100% (412507) ARDIDEN LTD
DRUM LAKE AREA,KAWASHE LAKE AREA	580205	52003I006	SCMC	27-02-23	100% (412507) ARDIDEN LTD
DRUM LAKE AREA,KAWASHE LAKE AREA	580206	52003I007	SCMC	27-02-23	100% (412507) ARDIDEN LTD
DRUM LAKE AREA,KAWASHE LAKE AREA	580207	52003I008	SCMC	27-02-23	100% (412507) ARDIDEN LTD
DRUM LAKE AREA	580208	52003I025	SCMC	27-02-23	100% (412507) ARDIDEN LTD
DRUM LAKE AREA	580209	52003I026	SCMC	27-02-23	100% (412507) ARDIDEN LTD
DRUM LAKE AREA	580210	52003I027	SCMC	27-02-23	100% (412507) ARDIDEN LTD
DRUM LAKE AREA	580211	52003I028	SCMC	27-02-23	100% (412507) ARDIDEN LTD
KAWASHE LAKE AREA	580212	52006A261	SCMC	27-02-23	100% (412507) ARDIDEN LTD
KAWASHE LAKE AREA	580213	52006A262	SCMC	27-02-23	100% (412507) ARDIDEN LTD
KAWASHE LAKE AREA	580214	52006A263	SCMC	27-02-23	100% (412507) ARDIDEN LTD
KAWASHE LAKE AREA	580215	52006A281	SCMC	27-02-23	100% (412507) ARDIDEN LTD
KAWASHE LAKE AREA	580216	52006A282	SCMC	27-02-23	100% (412507) ARDIDEN LTD
KAWASHE LAKE AREA	580217	52006A283	SCMC	27-02-23	100% (412507) ARDIDEN LTD
KAWASHE LAKE AREA	580218	52006A301	SCMC	27-02-23	100% (412507) ARDIDEN LTD
KAWASHE LAKE AREA	580219	52006A302	SCMC	27-02-23	100% (412507) ARDIDEN LTD
KAWASHE LAKE AREA	580220	52006A303	SCMC	27-02-23	100% (412507) ARDIDEN LTD
KAWASHE LAKE AREA	580221	52006A304	SCMC	27-02-23	100% (412507) ARDIDEN LTD
KAWASHE LAKE AREA	580222	52006A305	SCMC	27-02-23	100% (412507) ARDIDEN LTD
KAWASHE LAKE AREA	580223	52006A306	SCMC	27-02-23	100% (412507) ARDIDEN LTD
KAWASHE LAKE AREA	580224	52006A321	SCMC	27-02-23	100% (412507) ARDIDEN LTD
KAWASHE LAKE AREA	580225	52006A322	SCMC	27-02-23	100% (412507) ARDIDEN LTD
KAWASHE LAKE AREA	580226	52006A323	SCMC	27-02-23	100% (412507) ARDIDEN LTD
KAWASHE LAKE AREA	580227	52006A324	SCMC	27-02-23	100% (412507) ARDIDEN LTD

Area	Tenure ID	Cell ID	Tenure Type	Anniversary Date	Holder
KAWASHE LAKE AREA	580228	52006A325	SCMC	27-02-23	100% (412507) ARDIDEN LTD
KAWASHE LAKE AREA	580229	52006A326	SCMC	27-02-23	100% (412507) ARDIDEN LTD
KAWASHE LAKE AREA	580230	52006A327	SCMC	27-02-23	100% (412507) ARDIDEN LTD
KAWASHE LAKE AREA	580231	52006A342	SCMC	27-02-23	100% (412507) ARDIDEN LTD
KAWASHE LAKE AREA	580232	52006A343	SCMC	27-02-23	100% (412507) ARDIDEN LTD
KAWASHE LAKE AREA	580233	52006A344	SCMC	27-02-23	100% (412507) ARDIDEN LTD
KAWASHE LAKE AREA	580234	52006A345	SCMC	27-02-23	100% (412507) ARDIDEN LTD
KAWASHE LAKE AREA	580235	52006A346	SCMC	27-02-23	100% (412507) ARDIDEN LTD
KAWASHE LAKE AREA	580236	52006A347	SCMC	27-02-23	100% (412507) ARDIDEN LTD
KAWASHE LAKE AREA	580237	52006A362	SCMC	27-02-23	100% (412507) ARDIDEN LTD
KAWASHE LAKE AREA	580238	52006A363	SCMC	27-02-23	100% (412507) ARDIDEN LTD
KAWASHE LAKE AREA	580239	52006A364	SCMC	27-02-23	100% (412507) ARDIDEN LTD
KAWASHE LAKE AREA	580240	52006A365	SCMC	27-02-23	100% (412507) ARDIDEN LTD
KAWASHE LAKE AREA	580241	52006A366	SCMC	27-02-23	100% (412507) ARDIDEN LTD
KAWASHE LAKE AREA	580242	52006A367	SCMC	27-02-23	100% (412507) ARDIDEN LTD
KAWASHE LAKE AREA	580243	52006A368	SCMC	27-02-23	100% (412507) ARDIDEN LTD
KAWASHE LAKE AREA	580244	52006A382	SCMC	27-02-23	100% (412507) ARDIDEN LTD
KAWASHE LAKE AREA	580245	52006A383	SCMC	27-02-23	100% (412507) ARDIDEN LTD
KAWASHE LAKE AREA	580246	52006A384	SCMC	27-02-23	100% (412507) ARDIDEN LTD
KAWASHE LAKE AREA	580247	52006A385	SCMC	27-02-23	100% (412507) ARDIDEN LTD
KAWASHE LAKE AREA	580248	52006A386	SCMC	27-02-23	100% (412507) ARDIDEN LTD
KAWASHE LAKE AREA	580249	52006A387	SCMC	27-02-23	100% (412507) ARDIDEN LTD
KAWASHE LAKE AREA	580250	52006A388	SCMC	27-02-23	100% (412507) ARDIDEN LTD
DRUM LAKE AREA,KAWASHE LAKE AREA	580251	52003I001	SCMC	27-02-23	100% (412507) ARDIDEN LTD
DRUM LAKE AREA,KAWASHE LAKE AREA	580252	52003J016	SCMC	27-02-23	100% (412507) ARDIDEN LTD
DRUM LAKE AREA,KAWASHE LAKE AREA	580253	52003J017	SCMC	27-02-23	100% (412507) ARDIDEN LTD
DRUM LAKE AREA,KAWASHE LAKE AREA	580254	52003J018	SCMC	27-02-23	100% (412507) ARDIDEN LTD
DRUM LAKE AREA,KAWASHE LAKE AREA	580255	52003J019	SCMC	27-02-23	100% (412507) ARDIDEN LTD
DRUM LAKE AREA,KAWASHE LAKE AREA	580256	52003J020	SCMC	27-02-23	100% (412507) ARDIDEN LTD
KAWASHE LAKE AREA	580257	52006A341	SCMC	27-02-23	100% (412507) ARDIDEN LTD
KAWASHE LAKE AREA	580258	52006A361	SCMC	27-02-23	100% (412507) ARDIDEN LTD
KAWASHE LAKE AREA	580259	52006A381	SCMC	27-02-23	100% (412507) ARDIDEN LTD
KAWASHE LAKE AREA	580260	52006B276	SCMC	27-02-23	100% (412507) ARDIDEN LTD
KAWASHE LAKE AREA	580261	52006B277	SCMC	27-02-23	100% (412507) ARDIDEN LTD
KAWASHE LAKE AREA	580262	52006B278	SCMC	27-02-23	100% (412507) ARDIDEN LTD
KAWASHE LAKE AREA	580263	52006B279	SCMC	27-02-23	100% (412507) ARDIDEN LTD
KAWASHE LAKE AREA	580264	52006B280	SCMC	27-02-23	100% (412507) ARDIDEN LTD

Area	Tenure ID	Cell ID	Tenure Type	Anniversary Date	Holder
KAWASHE LAKE AREA	580265	52006B296	SCMC	27-02-23	100% (412507) ARDIDEN LTD
KAWASHE LAKE AREA	580266	52006B297	SCMC	27-02-23	100% (412507) ARDIDEN LTD
KAWASHE LAKE AREA	580267	52006B298	SCMC	27-02-23	100% (412507) ARDIDEN LTD
KAWASHE LAKE AREA	580268	52006B299	SCMC	27-02-23	100% (412507) ARDIDEN LTD
KAWASHE LAKE AREA	580269	52006B300	SCMC	27-02-23	100% (412507) ARDIDEN LTD
KAWASHE LAKE AREA	580270	52006B316	SCMC	27-02-23	100% (412507) ARDIDEN LTD
KAWASHE LAKE AREA	580271	52006B317	SCMC	27-02-23	100% (412507) ARDIDEN LTD
KAWASHE LAKE AREA	580272	52006B318	SCMC	27-02-23	100% (412507) ARDIDEN LTD
KAWASHE LAKE AREA	580273	52006B319	SCMC	27-02-23	100% (412507) ARDIDEN LTD
KAWASHE LAKE AREA	580274	52006B320	SCMC	27-02-23	100% (412507) ARDIDEN LTD
KAWASHE LAKE AREA	580275	52006B336	SCMC	27-02-23	100% (412507) ARDIDEN LTD
KAWASHE LAKE AREA	580276	52006B337	SCMC	27-02-23	100% (412507) ARDIDEN LTD
KAWASHE LAKE AREA	580277	52006B338	SCMC	27-02-23	100% (412507) ARDIDEN LTD
KAWASHE LAKE AREA	580278	52006B339	SCMC	27-02-23	100% (412507) ARDIDEN LTD
KAWASHE LAKE AREA	580279	52006B340	SCMC	27-02-23	100% (412507) ARDIDEN LTD
KAWASHE LAKE AREA	580280	52006B356	SCMC	27-02-23	100% (412507) ARDIDEN LTD
KAWASHE LAKE AREA	580281	52006B357	SCMC	27-02-23	100% (412507) ARDIDEN LTD
KAWASHE LAKE AREA	580282	52006B358	SCMC	27-02-23	100% (412507) ARDIDEN LTD
KAWASHE LAKE AREA	580283	52006B359	SCMC	27-02-23	100% (412507) ARDIDEN LTD
KAWASHE LAKE AREA	580284	52006B360	SCMC	27-02-23	100% (412507) ARDIDEN LTD
KAWASHE LAKE AREA	580285	52006B376	SCMC	27-02-23	100% (412507) ARDIDEN LTD
KAWASHE LAKE AREA	580286	52006B377	SCMC	27-02-23	100% (412507) ARDIDEN LTD
KAWASHE LAKE AREA	580287	52006B378	SCMC	27-02-23	100% (412507) ARDIDEN LTD
KAWASHE LAKE AREA	580288	52006B379	SCMC	27-02-23	100% (412507) ARDIDEN LTD
KAWASHE LAKE AREA	580289	52006B380	SCMC	27-02-23	100% (412507) ARDIDEN LTD
KAWASHE LAKE AREA	580290	52006B396	SCMC	27-02-23	100% (412507) ARDIDEN LTD
KAWASHE LAKE AREA	580291	52006B397	SCMC	27-02-23	100% (412507) ARDIDEN LTD
KAWASHE LAKE AREA	580292	52006B398	SCMC	27-02-23	100% (412507) ARDIDEN LTD
KAWASHE LAKE AREA	580293	52006B399	SCMC	27-02-23	100% (412507) ARDIDEN LTD
KAWASHE LAKE AREA	580294	52006B400	SCMC	27-02-23	100% (412507) ARDIDEN LTD

Trees are predominantly black and white spruce, poplar, birch, and minor balsam and tamarack. The larger, more developed trees generally grow on the well-drained sand and gravel hills and ridges.

The Project is located within the traditional lands of the Cat Lake First Nations, Mishkeegogamang First Nations and Slate Falls First Nations. The property falls within the taa shi kay win land use planning area.

The villages of Pickle Lake and neighbouring Central Patricia are the centre of commercial activity in the area. Amenities available in these villages include groceries, fuel, telecommunications, hotel accommodation, and charter aircraft services. The major population centre in the area is Thunder Bay, 235 km southeast of Ignace. This city provides significant cultural, social, commercial, educational, and medical facilities in Northwestern Ontario. Goods and services relevant to minerals exploration and mine production are readily available in Thunder Bay.

Climate and Physiography

Elevations on the Project are generally within a 20 m range from 390 m to 410 m above sea level. The prevailing climatic conditions are typical of the northern Boreal Forest, with cold winter months and warm summer months lasting from June through September. Weather conditions allow exploration activities such as diamond drilling and geophysical surveys to be conducted year-round.

Geological Setting

Regional Geology

The Project is located in the western part of the Pickle Lake Greenstone Belt situated within the Uchi Domain which is located in the southern part of the North Caribou Terrane which in turn lies within the Uchi Subprovince of the Canadian Shield (see Figure 3).

The Uchi Domain represents an area where significant Neoproterozoic volcanism and tectonism resulted in the production of new continental crust both prior and synchronous to collision with the Winnipeg River Terrane to the south. As a result, the Uchi Domain comprises Neoproterozoic volcanic-dominated supracrustal rock sequences, locally significant sedimentary rock accumulations and associated plutons that were built upon, or adjacent to the earlier Mesoproterozoic crust.

The "Pickle Lake Greenstone Belt" has been divided by previous workers in the past into a western portion; the Meen-Dempster Greenstone Belt ("M-DGB") and an eastern portion; the Pickle Lake ("PLGB") Greenstone Belt. This two-fold subdivision will be kept for the description below.

The Pickle Crow Assemblage is the oldest (>2860 Ma) lithologic sequence identified in the two greenstone belts. It is composed of mainly massive to pillowed basalt intercalated with thin laterally continuous banded iron formation and small discontinuous lenses of intermediate volcanic rocks. All of these lithologies are intruded by quartz-feldspar porphyry sills, and mafic to ultramafic intrusions.

The Pickle Crow Assemblage is interpreted as being deposited in a back-arc to emergent arc setting prior to ~2860 Ma. The isotopically enriched tholeiitic lower sequence may represent deposition on or near a thinned or juvenile continental margin. The compositionally diverse rocks of the upper sequence are interpreted as originating in a transitional arc to back-arc setting.

Rocks of the overlying Kaminiskag Assemblage (2842-2836 Ma) have been identified along the northern margin of the M-DGB and along the south-eastern margin of the PLGB. Similar to the Pickle Crow Assemblage massive to pillowed basalt lithologies dominate, and at least two interflow banded iron formations are also present. In the M-DGB the Kaminiskag Assemblage also includes a number of thin discontinuous units of dacite to rhyolitic tuff, whereas in the PLGB the felsic unit is thicker and continuous over 8 km.

The Kaminiskag Assemblage is characterized by LREE depleted tholeiitic basalt and calc-alkaline dacite to rhyolite with radiogenic Nd isotopic compositions. These petrochemical characteristics are typical of immature Archean arc related rocks that occur in younger convergent margin settings.

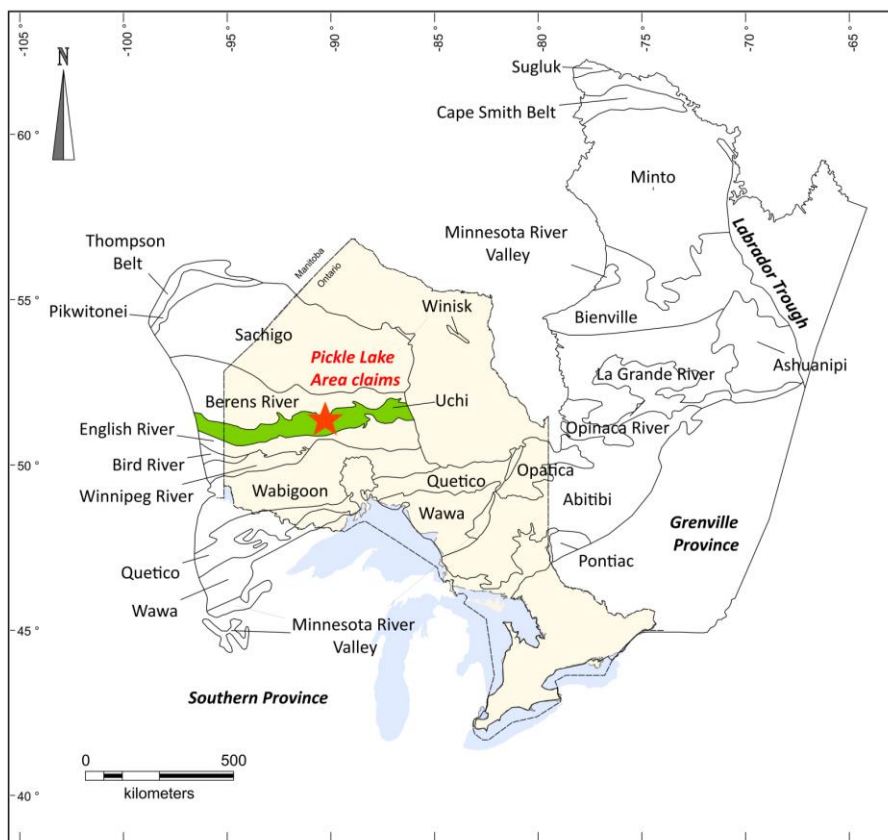


Figure 4 – Geological Subprovinces

The Meen Assemblage (2825 Ma) occurs exclusively in the M-DGB. This assemblage faces southwest, immediately overlying rocks of the Kaminiskag Assemblage and underlying a sequence of Confederation Assemblage rocks that are located to the southwest. The Meen Assemblage occurs as a tabular sheet with a 40 km strike length composes of monolithic pyroclastic rocks that are dominantly

dacitic in composition with minor rhyolite. The upper portion of the assemblage locally contains sedimentary rocks (chert, marble, arenite, and pyrite-graphite schist).

Confederation Assemblage rocks (2744-2730 Ma) are found in both the M-DGB and the PLGB. Most of the northeast portion of the Confederation Assemblage is composed of intercalated mafic and intermediate volcanic rocks, which are best exposed in the south-eastern part of the PLGB, where the facing direction is to the southeast. In the eastern part of the PLGB the basal contact of the Confederation Assemblage with the underlying Pickle Crow assemblage is marked by abundant fragmental rocks. In the M-DGB the Confederation Assemblage consists of two bimodal volcanic cycles. Each cycle is composed of pillowed to massive volcanic flows overlain by dacitic pyroclastic rocks. One of these cycles can be correlated between the M-DGB and the PLGB.

Geology of the Meen Dempster Greenstone Belt

The rocks that underlie the Property are centrally located in the Meen-Dempster greenstone belt of the Archean age Uchi Subprovince. The belt was originally mapped by Harding in 1935; then by Sage, Breaks and Troup in 1972 (Sage et al, 1976); and by Stott and Wilson during 1984 and 1985 (Stott and Wilson, 1986).

The 95 km long and 6 to 10 km wide Meen-Dempster belt forms part of an irregular cluster of linear to arcuate volcanic belts situated at the margins of several late-stage diapiric felsic batholiths. It is bounded on the south by the Carling Granite, the Obaskaka Lake Pluton, and the Bamaji Blackstone Pluton and on the north by the Dobie Lake Batholith.

The geology consists of a northwest-southeast trending sequence representing two volcanic cycles that appear to be overturned, thereby younging to the south. The two cycles, the Meen-Jackknife Lake Cycle, and the Dempster Lake Cycle, contain a majority of tholeiitic basaltic flows with narrow intermediate to felsic strata as well as narrow, laterally extensive iron formations.

The geology in the region of the Golden Patricia Mine consists of a section of the Meen-Jackknife Lake Cycle. This cycle is considered to be an overturned, north dipping, south facing, isoclinally folded syncline (Sage and Breaks, 1982). The base of the sequence is the contact of the greenstone belt and the Dobie Lake Batholith, which coincides with the Bear Head Fault Zone.

The metamorphic grade within the belt ranges from greenschist facies to lower and mid-amphibolite facies proximal to the batholithic boundaries.

Deformation in the area occurs at the Dobie Lake Batholith - greenstone boundary and is most visibly dominated by late dextral, ductile shearing. This zone has been called the Bear Head Fault and has been recognized to originate in the Berens River Greenstone Belt. A second deformation zone occurs south of Jackknife Lake and is up to 1500 m wide. This zone is characterized by strong deformation with some mylonitized units (Stott and Wallace, 1984; Stott and Wilson, 1986; Osmani and Stott, 1988).

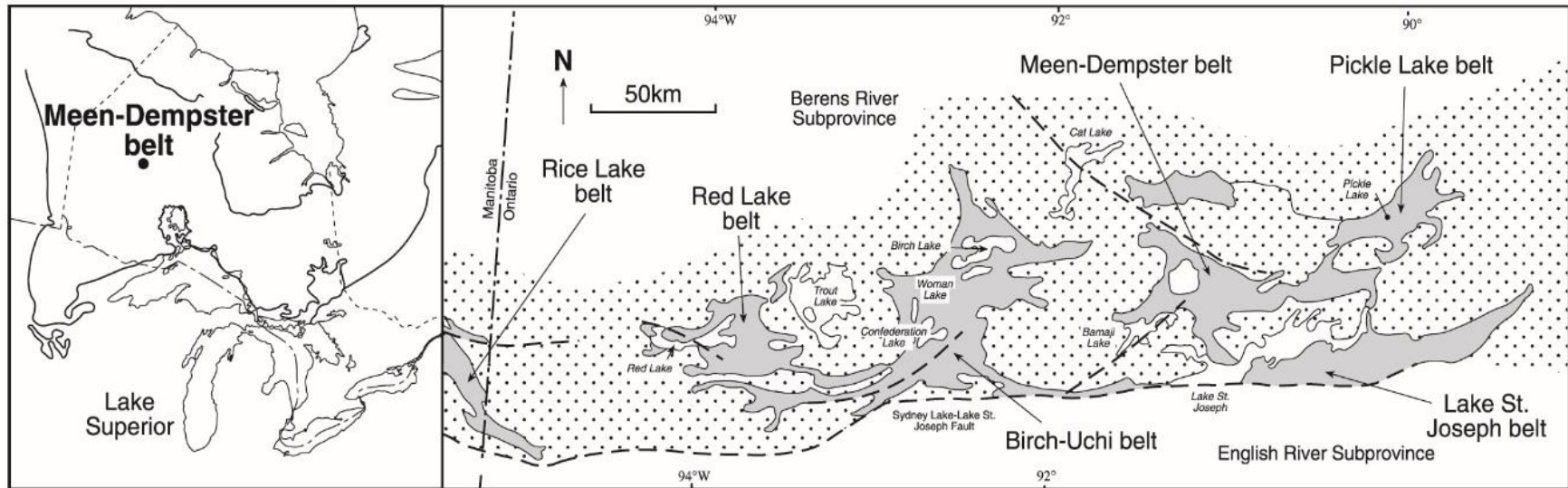


Figure 4– Location of the Meen-Dempster Belt within the Uchi Subprovince; Modified from Hollings, et al. (2000)

New Patricia Project Geology

The Property is underlain by Meso-Archean to Neo-Archean Metavolcanics rocks, iron formation and intrusions. Most of the area is covered by eskers and limited outcrop occurs along shorelines. Variolitic basalt is described in places as well as numerous small felsic intrusions, porphyry, and gabbro. A syn-tectonic hornblende to nepheline syenite body occurs on the southern margin of the property and small lamprophyre intrusions are described in the area. A major unconformity south of the property is marked by a syn-tectonic proximal conglomerate.

The Property occurs in a regional scale pull-apart zone between two major regional right-lateral shear zones. The northern margin covers the 1-2 km wide Bear Head Deformation Zone which is a major crustal structure that extends to Lake Winnipeg in Manitoba. South of the property, the Bear Head steps over into a parallel shear zone that extends into the greenstone belt. Multiple secondary shear zones bridge between these structures on the property. These are sub-parallel to the adjacent Golden Patricia Mine Trend and are marked by altered zones of magnetic destruction where they cut the folded iron formation.

Widespread alteration zones with quartz + carbonate ± tourmaline veins are described in areas with outcrop and are associated with numerous occurrences of anomalous gold on the property.

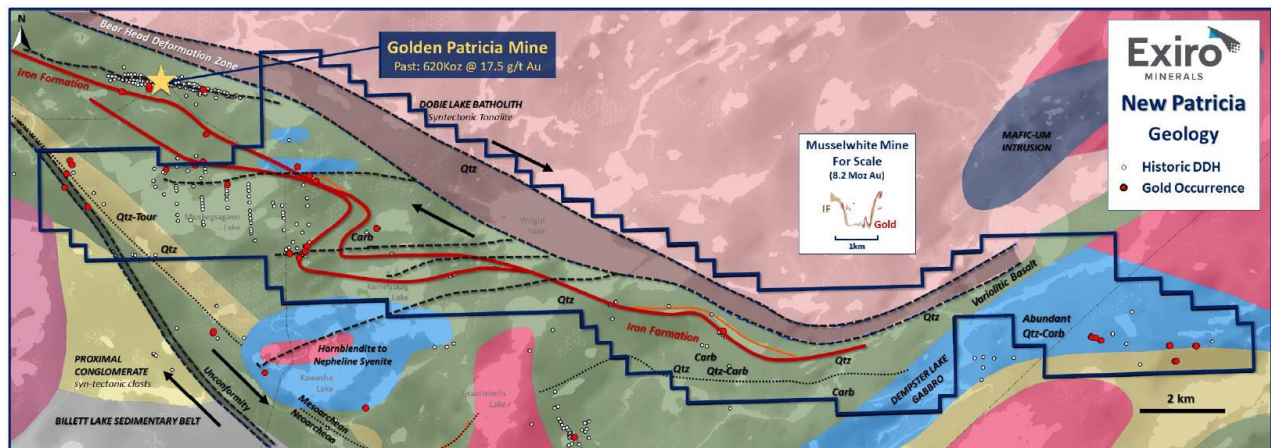


Figure 5 – Geology of the Property; Modified from Stott and Wilson (1984, M2507)

Alteration and Mineralization

The Golden Patricia Mine Vein on the adjacent property consists of 95 to 100% quartz with minor biotite-rich "partings". These partings are subparallel to the vein contacts and are occasionally auriferous. The quartz is typically white to grey and contains the majority of the gold. The free gold is generally aligned parallel to contacts and partings but can be isolated within the quartz. Pyrite and pyrrhotite contain from 5 to 10% of the gold.

The quartz vein is steeply dipping to the north (75° to 80°) and has an average width of 30 cm. The ore lies in distinct east plunging shoots within the vein itself with strike lengths of up to 200 m. The deposit has been outlined for 4 km along strike to an average depth of 500 m. Diamond drilling has intersected the vein at a depth of 650 m below surface as well as 8 km along strike.

The iron formations within the belt are both sulphide facies and oxide facies with narrow, compositionally distinct bands. An iron formation 200 m south of the Golden Patricia Vein is auriferous and called the B-Zone.

The Property contains the historically referenced Esker Zone, which is composed of two zones of gold mineralization in close proximity to each other.

The first zone of gold mineralization is contained within a silicified and sulphidised portion of an iron formation horizon. The gold-bearing portion of the iron formation is typically strongly deformed. Often it is cut by blue grey quartz veins and stringers. The principal sulphide in the zone is pyrrhotite, with pyrite, arsenopyrite and chalcopyrite as accessory sulphides. Sulphide content in the gold bearing sections commonly range between 2 to 5 %, with up to 40% in thinner sections.

The second zone of gold mineralization is contained in a zone of biotite-carbonate alteration within the mafic metavolcanics. Locally, the zone contains a blue-grey quartz vein; this gold bearing vein is similar to the vein that was mined at the Golden Patricia Mine. An appreciable amount of visible gold is noted in drill core from this vein.

Deposit Type

The Golden Patricia Zone and its host rocks have been subjected to regional metamorphism, where the succession has been isoclinally folded, now standing nearly vertical in orientation and dipping 70° to the northeast. Shearing in the immediate wall rocks is marked. Deformation in the Zone, particularly in its margins, reflects the peak of regional metamorphism. However, microveinlets transect the deformed margins of the Zone, penetrating inwards, indicating a late, post-peak, brittle deformational event. More competent rock types, such as the Zone, are often the site of more intense fracturing and better fluid access than surrounding lithologies (Colvine et al, 1988).

A small population of finely disseminated, free, micron-sized, gold within the Zone appears to be unrelated to these microveinlets. Morphologically, this population resembles documented synsedimentary gold, in its size and distribution, so it may be a primary component of the Zone. However, without geochemical data, it is impossible to conclusively interpret its origin. The composition of the gold inclusions in idioblastic pyrite is also unknown. This pyrite-hosted gold may: (i) predate the idioblastic pyrite, reflecting remobilization of a primary synsedimentary, or an early epigenetic gold in the chert, or, (ii) alternatively, it may be synchronous in age with the idioblastic pyrite.

Gold is hosted primarily in the microveinlets in the Zone. Therefore, the gold is epigenetic, having precipitated within these microveinlets sometime after the peak of regional metamorphism. This indicates that the Golden Patricia Zone was a structurally receptive site for the late, gold-bearing fluids. These microveinlets are similar mineralogically to the narrow, calcite and pyrrhotite-rich alteration zone in the immediate foot- and hanging wall rocks of the Zone. Gold has not been observed microscopically in these rocks, but company assays report it within 0.2 m of the Zone, and geochemistry in mine-face F23 also indicates it in the wall rocks up to 0.5 m away from the Zone.

The microveinlets clearly transect the deformed quartz of the Zone, and the alteration assemblage truncates well-foliated quartz and chlorite in the wall rocks. These relationships suggest they may be the product of the same process, post-dating the peak of regional metamorphism. In a review of the genetic models proposed for Archean gold deposits, which are too numerous to describe here, it became apparent that the microveinlet and the alteration mineral assemblages of the Zone bear the greatest resemblance to mineralization and alteration in deposits formed by metamorphic processes (Phillips, 1985; Kerrich, 1987; Groves and Phillips, 1987).

Alteration associated with this process is typically pervasive ferroan carbonatization and pyritization in the ore zone. However, deposits formed by these processes near tectonically active greenstone belt margins are often characterized by narrower, less-carbonated, pyrrhotite-bearing assemblages (Phillips, 1985). In general, mineralization by metamorphic processes involves the transport of gold in H₂O-CO₂-rich fluids, as a reduced sulphur complex. These fluids are said to be a product of metamorphic processes at depth. Fluid migration is restricted to zones of pre-existing permeability, such as shear zones. Upon interaction of these fluids with Fe-rich wall rocks, sulfidation occurs, pyrite is precipitated, the gold-sulphur complexes become destabilized and gold precipitates. Subsequent metamorphism of these gold deposits is likely, particularly of those near greenstone belt margins, and this leads to decarbonation of ferroan carbonates, and desulfidation of pyrite.

The Golden Patricia deposit located 1 km south of the Dobie Lake batholith, is characterized by a narrow, calcite- and pyrrhotite-rich alteration zone, enriched in S, Fe, Cu, Zn and Au, but with gold hosted primarily in microveinlets in the Zone. The Zone has been sheared along its strike length and has suffered brittle deformation. Structural, mineralogical, and geochemical evidence, therefore, suggests that this deposit may have been the product of metamorphic processes. The question of source areas must be briefly addressed. Micron sized, free gold within the Zone may indicate that the Zone was a primary source of gold to the mineralizing system. Gold in chemical sediments is well documented with an important link between primary sulphide and gold mineralization. However, the Golden Patricia Zone is silica-rich and sulphide-poor, suggesting that it contained little primary gold. Other possible source areas include sulfide facies B.I.F. in the hanging wall basalts, and the auriferous Dobie Zone to the southwest.

To conclude, the siliceous Golden Patricia Zone is best interpreted as a metamorphosed, distal exhalative chert. It is host to epigenetic gold, precipitated in microveinlets formed late in the deformational and metamorphic history of the volcanic succession. The magnitude of the contribution of gold to the mineralizing system by the Golden Patricia Zone is uncertain. The mineral assemblages of the microveinlets and the alteration zone suggest that the deposit is the product of metamorphic processes. The strata-bound and stratiform nature of the silica-rich, laterally extensive Golden Patricia deposit sets it apart from most known gold occurrences in Archean greenstone terranes (Rodd 1990).

History of Exploration on the Property

Prior to 1960, limited prospecting for gold was carried out in the area. From 1960 to 1963 New Jersey Zinc carried out mapping, trenching and diamond drilling in the area of the Golden Patricia Mine.

In 1963, New Jersey Zinc intersected the Golden Patricia vein in two of five drill holes, immediately south of Hour Lake where the mineralized horizon outcrops. Values graded as high as 11.0 g Au/t over 0.3m. A single hole that tested a sulphide iron formation and quartz feldspar porphyry, 2 km to the southwest, returned 6.9 g Au/t over 1.5 m.

Between the late 1970's and early 1980's, Cominco Ltd. carried out an airborne magnetic EM survey with limited ground geophysics and diamond drilling. UMEX and Inco also carried out airborne and ground geophysical surveys with limited diamond drilling in the mid 1970's. These programs were base metal oriented, spurred on by the 1971 discovery of the Thierry Mine in Pickle Lake. No base metals of any significance were discovered in the immediate area.

In 1984, St. Joe Canada (then Bond Gold Canada, then Lac Minerals Ltd., and now Barrick) staked 40 claims over the old New Jersey Zinc showing and adjacent iron formations. The company then commissioned an airborne survey over the area and staked additional claims. Following ground geophysical and geological surveys in 1984 and 1985, a 4600 m diamond drill program was carried out in the fall and winter of 1985. The 20th drillhole intersected the Golden Patricia Vein on December 5, 1985, and returned 8.6 g Au/t over 1.5 m.

Diamond drilling from surface continued through until 1990 with a total of 381 holes for 104,600m of core. Underground development commenced in June of 1986 and production was started in October of 1988. By the end of 1991, total gold production equalled 7,340,000 grams from 360,300 metric tonnes. This reflects a mill feed of 20.4 g/t or 0.6 oz/ton. At closure in 1997, the mine had produced 620,000 ounces of gold with an average grade of 17.5 g/t gold.

Table 3 - Summary of Historical Exploration Activities on the Property

YEAR	HOLDER	TARGET	DESCRIPTION
1960-1963	New Jersey Zinc	Au	Mapping, trenching and diamond drilling, initial discovery of gold at Golden Patricia site
1963	New Jersey Zinc	Au	Diamond Drilling with grades of 11.0 g/t over 0.3m and 6.9 g/t over 1.5m
Late 1960	Cominco LTD	Base Metal	Electromagnetic survey, ground geophysics and diamond drilling
Mid 1970	UMEX and Inco	Base Metal	Electromagnetic survey, ground geophysics and diamond drilling
1984	St. Joe Canada	Au	Airborne survey, geological survey
1985	St. Joe Canada	Au	Drilling discovery of Golden Patricia, 8.6 g/t over 1.5m

1985-1986	St. Joe Canada	Au	Drilling and u/g development at Golden Patricia
1987-1997	St. Joe Canada, Bond Gold, Lac Minerals, Barrick	Au	Golden Patricia production 620k oz at 17.5 g/t gold
2019	Exiro Minerals Corporation	Au	Geophysical Inversion Modelling
2020	Ardiden Limited	Au	Geophysical Survey HMAG-EM of New Patricia

2021 LiDAR Geophysical Survey

Eagle Mapping Limited was commissioned by Ardiden Limited to conduct the airborne LiDAR data acquisition within the Pickle Lake Gold Project. The survey consisted of a LiDAR unit and Camera unit (Table 4) Eagle Mapping conducted the survey with a Cessna 210 aircraft using Riegl VQ-780II and LMS-Q780 LiDAR units. Details on the survey equipment are located within the Eagle Mapping Proposal: Ardiden Ltd. #P21-167-V3 and Report EM# 21-072 (Table 5/Appendix I).

Table 4 – Aircraft and Equipment Summary

ACQUISITION DETAILS			
Flight Date(s):	July 8 & 20, 2021		
Aircraft:	Cessna 210		
Flight Altitude:	1800 m (AGL)		
Flight Speed:	130 knots		
Sensor Settings			
LiDAR Unit:	Riegl VQ-780II & LMS-Q780	Camera Unit:	iXM-RS150F
Scan Rate:	600 kHz & 400 kHz	Simultaneous:	yes
Field of View:	60°	Forward-lap	60%
Overlap:	50%	Side-lap	50%

A total of 518 km² was flown at 60° field of view with a 50% overlap to collect the LiDAR data (Figure 6). Eagle Mapping proposes to acquire airborne LiDAR data at the Pickle Lake Gold Project, ON. The data will be collected at a minimum of 6 pulses/meter to ensure detailed ground coverage for identification of features for mineral exploration and development. All data will maintain absolute accuracies of ±15cm in the vertical and ±30 in the horizontal.

In total 575.47-line km's of continuous profiling at 1400m AGL (above ground level) was conducted on July 8 and July 20, 2021, over the 1,246 claims (Table 6). No standby or maintenance days were recorded as part of the survey.

Table 5 – Survey Specifications

Aggregate Nominal Pulse Density (ANPD)	≥6 pulses/m ²
Calculated Horizontal Accuracy	≤ 30 cm
Calculated Vertical Accuracy	≤ 15 cm
Horizontal Datum	NAD83 CSRS epoch 2010
Vertical Datum	CGVD 2013
Geoid Model	CGG2013
Map Projection	Universal transverse Mercator (UTM)
Minimum Swath Overlap	≥50 %
Pulse Returns	Multiple
Classification	1 – Processed but unclassified 2 – Ground
Data Format	LAS 1.4 R-13, Point data record format 6, compressed in LAZ
Maximum Scan Angle	± 30 degrees

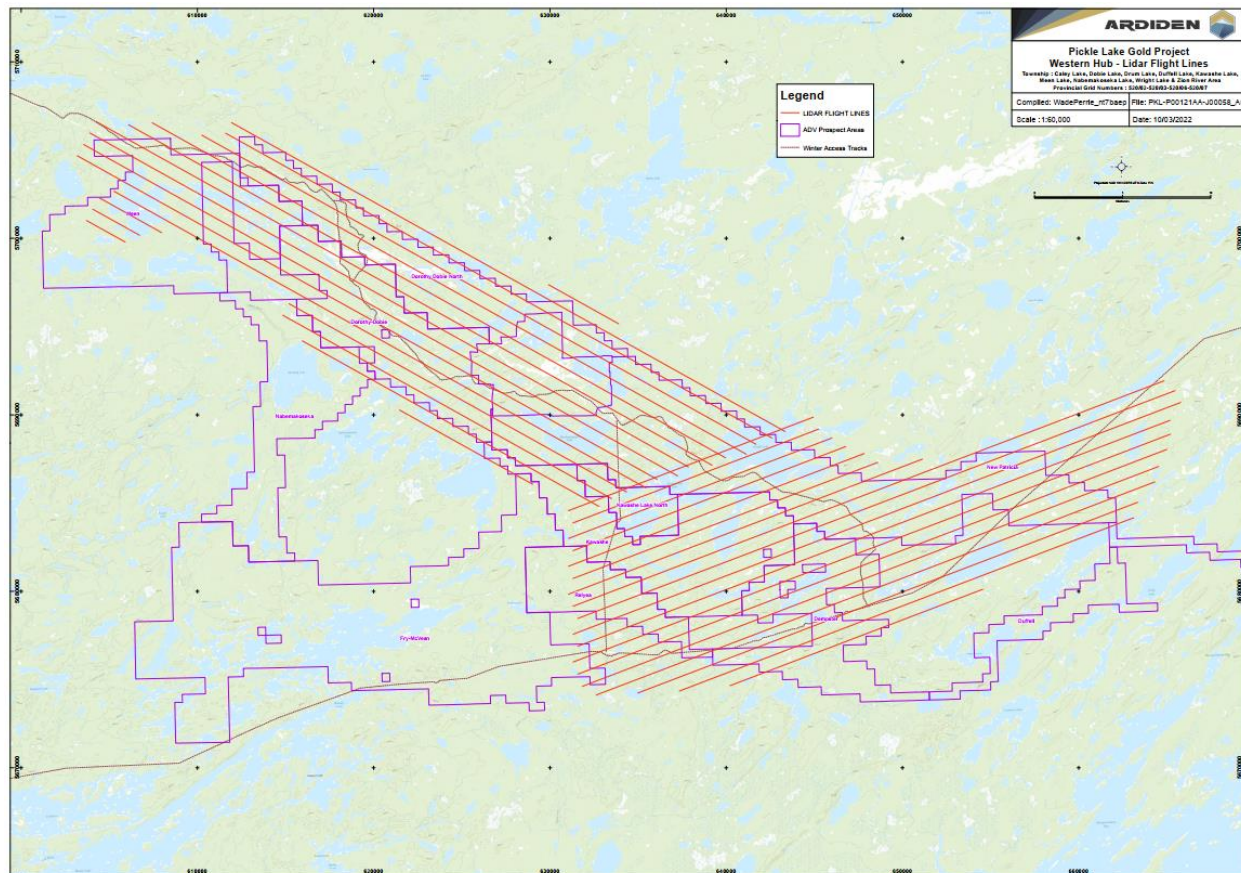


Figure 6 – Map of LiDAR Survey area, red flight lines completed from the Survey Area

Table 6 – Total Flight Lines per Cell

HOLDER	PROJECT	TENURE_NUM	STATUS	TOTAL FLIGHT METRES
(100) ARDIDEN LTD	Pickle Lake	105912	Active	370.93
(100) ARDIDEN LTD	Pickle Lake	106277	Active	1114.56
(100) ARDIDEN LTD	Pickle Lake	106701	Active	573.94
(100) ARDIDEN LTD	Pickle Lake	108547	Active	128.08
(100) ARDIDEN LTD	Pickle Lake	110665	Active	1514.11
(100) ARDIDEN LTD	Pickle Lake	112889	Active	913.51
(100) ARDIDEN LTD	Pickle Lake	112990	Active	504.72
(100) ARDIDEN LTD	Pickle Lake	123364	Active	870.84
(100) ARDIDEN LTD	Pickle Lake	124723	Active	605.70
(100) ARDIDEN LTD	Pickle Lake	128625	Active	858.12
(100) ARDIDEN LTD	Pickle Lake	129964	Active	510.39
(100) ARDIDEN LTD	Pickle Lake	130012	Active	504.94
(100) ARDIDEN LTD	Pickle Lake	130849	Active	913.25
(100) ARDIDEN LTD	Pickle Lake	130944	Active	137.14
(100) ARDIDEN LTD	Pickle Lake	130945	Active	1211.88
(100) ARDIDEN LTD	Pickle Lake	131221	Active	32.46
(100) EXIRO MINERALS CORP	New Patricia	131784	Active	505.16
(100) ARDIDEN LTD	Pickle Lake	133040	Active	1737.09
(100) ARDIDEN LTD	Pickle Lake	133429	Active	504.38
(100) ARDIDEN LTD	Pickle Lake	134753	Active	1267.62
(100) ARDIDEN LTD	Pickle Lake	135762	Active	687.90
(100) ARDIDEN LTD	Pickle Lake	136226	Active	908.01
(100) ARDIDEN LTD	Pickle Lake	140102	Active	504.34
(100) ARDIDEN LTD	Pickle Lake	140103	Active	715.89
(100) ARDIDEN LTD	Pickle Lake	140104	Active	913.17
(100) ARDIDEN LTD	Pickle Lake	143008	Active	448.86
(100) ARDIDEN LTD	Pickle Lake	143009	Active	1514.05
(100) ARDIDEN LTD	Pickle Lake	145694	Active	1184.37
(100) EXIRO MINERALS CORP	New Patricia	147867	Active	1010.23
(100) EXIRO MINERALS CORP	New Patricia	147868	Active	685.14
(100) EXIRO MINERALS CORP	New Patricia	147869	Active	505.14
(100) EXIRO MINERALS CORP	New Patricia	147870	Active	521.36
(100) ARDIDEN LTD	Pickle Lake	149493	Active	770.89
(100) ARDIDEN LTD	Pickle Lake	149494	Active	505.06
(100) ARDIDEN LTD	Pickle Lake	150199	Active	882.29
(100) ARDIDEN LTD	Pickle Lake	150524	Active	572.19
(100) ARDIDEN LTD	Pickle Lake	150822	Active	913.50
(100) ARDIDEN LTD	Pickle Lake	150823	Active	504.50

(100) ARDIDEN LTD	Pickle Lake	154016	Active	942.14
(100) ARDIDEN LTD	Pickle Lake	155274	Active	913.88
(100) ARDIDEN LTD	Pickle Lake	156088	Active	1009.40
(100) ARDIDEN LTD	Pickle Lake	157127	Active	584.36
(100) EXIRO MINERALS CORP	New Patricia	159805	Active	542.22
(100) ARDIDEN LTD	Pickle Lake	159811	Active	1328.16
(100) ARDIDEN LTD	Pickle Lake	161295	Active	786.63
(100) ARDIDEN LTD	Pickle Lake	161344	Active	270.78
(100) ARDIDEN LTD	Pickle Lake	161961	Active	375.67
(100) ARDIDEN LTD	Pickle Lake	162581	Active	292.71
(100) ARDIDEN LTD	Pickle Lake	162582	Active	504.34
(100) ARDIDEN LTD	Pickle Lake	163914	Active	233.03
(100) ARDIDEN LTD	Pickle Lake	166547	Active	140.89
(100) ARDIDEN LTD	Pickle Lake	166548	Active	505.07
(100) ARDIDEN LTD	Pickle Lake	169333	Active	542.51
(100) ARDIDEN LTD	Pickle Lake	169948	Active	563.68
(100) ARDIDEN LTD	Pickle Lake	176602	Active	402.78
(100) ARDIDEN LTD	Pickle Lake	176661	Active	337.37
(100) ARDIDEN LTD	Pickle Lake	176770	Active	775.77
(100) ARDIDEN LTD	Pickle Lake	176793	Active	1009.05
(100) ARDIDEN LTD	Pickle Lake	178279	Active	393.31
(100) ARDIDEN LTD	Pickle Lake	178776	Active	239.14
(100) ARDIDEN LTD	Pickle Lake	183657	Active	488.24
(100) ARDIDEN LTD	Pickle Lake	183660	Active	1009.11
(100) EXIRO MINERALS CORP	New Patricia	184465	Active	505.14
(100) ARDIDEN LTD	Pickle Lake	186840	Active	196.47
(100) ARDIDEN LTD	Pickle Lake	187792	Active	57.75
(100) ARDIDEN LTD	Pickle Lake	187793	Active	504.98
(100) ARDIDEN LTD	Pickle Lake	192633	Active	504.27
(100) ARDIDEN LTD	Pickle Lake	193812	Active	89.59
(100) ARDIDEN LTD	Pickle Lake	195459	Active	504.58
(100) ARDIDEN LTD	Pickle Lake	200893	Active	138.26
(100) ARDIDEN LTD	Pickle Lake	201767	Active	424.96
(100) ARDIDEN LTD	Pickle Lake	208735	Active	254.46
(100) ARDIDEN LTD	Pickle Lake	209087	Active	567.78
(100) EXIRO MINERALS CORP	New Patricia	211821	Active	505.11
(100) ARDIDEN LTD	Pickle Lake	212985	Active	1252.61
(100) ARDIDEN LTD	Pickle Lake	213019	Active	913.03
(100) ARDIDEN LTD	Pickle Lake	213020	Active	520.78
(100) ARDIDEN LTD	Pickle Lake	215446	Active	280.28

(100) ARDIDEN LTD	Pickle Lake	215505	Active	919.70
(100) ARDIDEN LTD	Pickle Lake	217414	Active	351.20
(100) ARDIDEN LTD	Pickle Lake	221873	Active	912.78
(100) ARDIDEN LTD	Pickle Lake	223180	Active	504.44
(100) ARDIDEN LTD	Pickle Lake	225203	Active	73.24
(100) ARDIDEN LTD	Pickle Lake	231211	Active	148.31
(100) ARDIDEN LTD	Pickle Lake	234647	Active	689.69
(100) ARDIDEN LTD	Pickle Lake	236504	Active	321.63
(100) ARDIDEN LTD	Pickle Lake	236506	Active	36.72
(100) ARDIDEN LTD	Pickle Lake	237737	Active	345.83
(100) EXIRO MINERALS CORP	New Patricia	240460	Active	207.66
(100) ARDIDEN LTD	Pickle Lake	242025	Active	54.59
(100) ARDIDEN LTD	Pickle Lake	242026	Active	41.27
(100) ARDIDEN LTD	Pickle Lake	242885	Active	260.12
(100) ARDIDEN LTD	Pickle Lake	246370	Active	504.81
(100) ARDIDEN LTD	Pickle Lake	246778	Active	42.72
(100) EXIRO MINERALS CORP	New Patricia	248517	Active	505.09
(100) EXIRO MINERALS CORP	New Patricia	248518	Active	297.41
(100) EXIRO MINERALS CORP	New Patricia	248519	Active	1010.26
(100) ARDIDEN LTD	Pickle Lake	250184	Active	712.30
(100) EXIRO MINERALS CORP	New Patricia	251221	Active	914.58
(100) ARDIDEN LTD	Pickle Lake	252855	Active	280.31
(100) ARDIDEN LTD	Pickle Lake	253833	Active	504.77
(100) ARDIDEN LTD	Pickle Lake	253834	Active	504.82
(100) ARDIDEN LTD	Pickle Lake	255486	Active	504.66
(100) ARDIDEN LTD	Pickle Lake	257815	Active	175.25
(100) EXIRO MINERALS CORP	New Patricia	260527	Active	256.18
(100) ARDIDEN LTD	Pickle Lake	269419	Active	738.43
(100) ARDIDEN LTD	Pickle Lake	272648	Active	707.00
(100) ARDIDEN LTD	Pickle Lake	273934	Active	504.74
(100) ARDIDEN LTD	Pickle Lake	274481	Active	663.47
(100) ARDIDEN LTD	Pickle Lake	279432	Active	504.56
(100) ARDIDEN LTD	Pickle Lake	282650	Active	504.51
(100) ARDIDEN LTD	Pickle Lake	284007	Active	308.06
(100) ARDIDEN LTD	Pickle Lake	289318	Active	165.09
(100) ARDIDEN LTD	Pickle Lake	292078	Active	504.62
(100) ARDIDEN LTD	Pickle Lake	298040	Active	424.85
(100) ARDIDEN LTD	Pickle Lake	299721	Active	223.07
(100) ARDIDEN LTD	Pickle Lake	301466	Active	339.30
(100) ARDIDEN LTD	Pickle Lake	302510	Active	302.60

(100) ARDIDEN LTD	Pickle Lake	303780	Active	87.17
(100) ARDIDEN LTD	Pickle Lake	308300	Active	51.59
(100) ARDIDEN LTD	Pickle Lake	316960	Active	504.42
(100) ARDIDEN LTD	Pickle Lake	316984	Active	749.00
(100) ARDIDEN LTD	Pickle Lake	316985	Active	376.47
(100) ARDIDEN LTD	Pickle Lake	329351	Active	913.56
(100) EXIRO MINERALS CORP	New Patricia	329913	Active	67.96
(100) EXIRO MINERALS CORP	New Patricia	329914	Active	273.76
(100) ARDIDEN LTD	Pickle Lake	333405	Active	1195.85
(100) ARDIDEN LTD	Pickle Lake	336319	Active	504.36
(100) ARDIDEN LTD	Pickle Lake	337828	Active	1375.93
(100) ARDIDEN LTD	Pickle Lake	338360	Active	1009.04
(100) EXIRO MINERALS CORP	New Patricia	339299	Active	505.18
(100) ARDIDEN LTD	Pickle Lake	342957	Active	153.45
(100) ARDIDEN LTD	Pickle Lake	343786	Active	329.38
(100) EXIRO MINERALS CORP	New Patricia	500921	Active	457.77
(100) EXIRO MINERALS CORP	New Patricia	500922	Active	461.71
(100) EXIRO MINERALS CORP	New Patricia	500923	Active	861.80
(100) EXIRO MINERALS CORP	New Patricia	500924	Active	497.51
(100) EXIRO MINERALS CORP	New Patricia	500925	Active	461.66
(100) EXIRO MINERALS CORP	New Patricia	500926	Active	461.66
(100) EXIRO MINERALS CORP	New Patricia	500929	Active	441.36
(100) EXIRO MINERALS CORP	New Patricia	500930	Active	461.68
(100) EXIRO MINERALS CORP	New Patricia	500931	Active	461.66
(100) EXIRO MINERALS CORP	New Patricia	500932	Active	36.70
(100) EXIRO MINERALS CORP	New Patricia	500933	Active	1038.62
(100) EXIRO MINERALS CORP	New Patricia	500934	Active	740.90
(100) EXIRO MINERALS CORP	New Patricia	500935	Active	461.60
(100) EXIRO MINERALS CORP	New Patricia	500936	Active	505.32
(100) EXIRO MINERALS CORP	New Patricia	500937	Active	330.40
(100) EXIRO MINERALS CORP	New Patricia	500938	Active	461.64
(100) EXIRO MINERALS CORP	New Patricia	500939	Active	461.63
(100) EXIRO MINERALS CORP	New Patricia	500940	Active	458.89
(100) EXIRO MINERALS CORP	New Patricia	500943	Active	505.27
(100) EXIRO MINERALS CORP	New Patricia	500944	Active	505.29
(100) EXIRO MINERALS CORP	New Patricia	500945	Active	505.30
(100) EXIRO MINERALS CORP	New Patricia	500946	Active	461.59
(100) EXIRO MINERALS CORP	New Patricia	500948	Active	923.51
(100) EXIRO MINERALS CORP	New Patricia	500949	Active	158.26
(100) EXIRO MINERALS CORP	New Patricia	500950	Active	303.48

(100) EXIRO MINERALS CORP	New Patricia	500952	Active	713.97
(100) EXIRO MINERALS CORP	New Patricia	500953	Active	461.72
(100) EXIRO MINERALS CORP	New Patricia	500954	Active	227.75
(100) EXIRO MINERALS CORP	New Patricia	500956	Active	582.16
(100) EXIRO MINERALS CORP	New Patricia	500959	Active	461.73
(100) EXIRO MINERALS CORP	New Patricia	500960	Active	461.72
(100) EXIRO MINERALS CORP	New Patricia	500961	Active	175.46
(100) EXIRO MINERALS CORP	New Patricia	500964	Active	540.24
(100) EXIRO MINERALS CORP	New Patricia	500965	Active	383.11
(100) EXIRO MINERALS CORP	New Patricia	500970	Active	1472.41
(100) EXIRO MINERALS CORP	New Patricia	500971	Active	461.69
(100) EXIRO MINERALS CORP	New Patricia	500972	Active	373.17
(100) EXIRO MINERALS CORP	New Patricia	500973	Active	88.50
(100) EXIRO MINERALS CORP	New Patricia	500974	Active	215.16
(100) EXIRO MINERALS CORP	New Patricia	500976	Active	505.33
(100) EXIRO MINERALS CORP	New Patricia	500979	Active	1010.56
(100) EXIRO MINERALS CORP	New Patricia	500980	Active	461.66
(100) EXIRO MINERALS CORP	New Patricia	500982	Active	966.94
(100) EXIRO MINERALS CORP	New Patricia	500984	Active	1010.48
(100) EXIRO MINERALS CORP	New Patricia	500987	Active	1010.53
(100) EXIRO MINERALS CORP	New Patricia	500991	Active	505.21
(100) EXIRO MINERALS CORP	New Patricia	500994	Active	505.24
(100) EXIRO MINERALS CORP	New Patricia	500997	Active	505.24
(100) EXIRO MINERALS CORP	New Patricia	501000	Active	1010.42
(100) EXIRO MINERALS CORP	New Patricia	501003	Active	1010.44
(100) EXIRO MINERALS CORP	New Patricia	501006	Active	505.18
(100) EXIRO MINERALS CORP	New Patricia	501008	Active	584.70
(100) EXIRO MINERALS CORP	New Patricia	501012	Active	505.22
(100) EXIRO MINERALS CORP	New Patricia	501013	Active	830.42
(100) EXIRO MINERALS CORP	New Patricia	501017	Active	505.22
(100) EXIRO MINERALS CORP	New Patricia	501018	Active	505.23
(100) EXIRO MINERALS CORP	New Patricia	501142	Active	535.53
(100) EXIRO MINERALS CORP	New Patricia	501143	Active	461.64
(100) EXIRO MINERALS CORP	New Patricia	501144	Active	461.63
(100) EXIRO MINERALS CORP	New Patricia	501147	Active	461.67
(100) EXIRO MINERALS CORP	New Patricia	501148	Active	461.66
(100) EXIRO MINERALS CORP	New Patricia	501150	Active	580.96
(100) EXIRO MINERALS CORP	New Patricia	501151	Active	461.59
(100) EXIRO MINERALS CORP	New Patricia	501152	Active	461.58
(100) EXIRO MINERALS CORP	New Patricia	501155	Active	461.62

(100) EXIRO MINERALS CORP	New Patricia	501156	Active	461.60
(100) EXIRO MINERALS CORP	New Patricia	501157	Active	461.59
(100) EXIRO MINERALS CORP	New Patricia	501161	Active	623.31
(100) EXIRO MINERALS CORP	New Patricia	501162	Active	461.55
(100) EXIRO MINERALS CORP	New Patricia	501164	Active	461.54
(100) EXIRO MINERALS CORP	New Patricia	501167	Active	461.57
(100) EXIRO MINERALS CORP	New Patricia	501168	Active	461.55
(100) EXIRO MINERALS CORP	New Patricia	501169	Active	392.66
(100) EXIRO MINERALS CORP	New Patricia	501172	Active	461.58
(100) EXIRO MINERALS CORP	New Patricia	501173	Active	461.57
(100) EXIRO MINERALS CORP	New Patricia	501174	Active	461.56
(100) EXIRO MINERALS CORP	New Patricia	501175	Active	0.94
(100) EXIRO MINERALS CORP	New Patricia	501179	Active	732.29
(100) EXIRO MINERALS CORP	New Patricia	501180	Active	461.76
(100) EXIRO MINERALS CORP	New Patricia	501181	Active	209.51
(100) EXIRO MINERALS CORP	New Patricia	501185	Active	461.53
(100) EXIRO MINERALS CORP	New Patricia	501187	Active	461.54
(100) EXIRO MINERALS CORP	New Patricia	501188	Active	461.52
(100) EXIRO MINERALS CORP	New Patricia	501189	Active	25.88
(100) EXIRO MINERALS CORP	New Patricia	501210	Active	248.98
(100) EXIRO MINERALS CORP	New Patricia	501211	Active	1004.41
(100) EXIRO MINERALS CORP	New Patricia	501214	Active	505.49
(100) EXIRO MINERALS CORP	New Patricia	501215	Active	505.50
(100) EXIRO MINERALS CORP	New Patricia	501216	Active	112.10
(100) EXIRO MINERALS CORP	New Patricia	501217	Active	505.49
(100) EXIRO MINERALS CORP	New Patricia	501218	Active	505.51
(100) EXIRO MINERALS CORP	New Patricia	501219	Active	280.61
(100) EXIRO MINERALS CORP	New Patricia	501221	Active	505.15
(100) EXIRO MINERALS CORP	New Patricia	501222	Active	430.15
(100) EXIRO MINERALS CORP	New Patricia	501224	Active	1010.22
(100) EXIRO MINERALS CORP	New Patricia	501227	Active	505.45
(100) EXIRO MINERALS CORP	New Patricia	501228	Active	505.47
(100) EXIRO MINERALS CORP	New Patricia	501231	Active	505.11
(100) EXIRO MINERALS CORP	New Patricia	501232	Active	505.13
(100) EXIRO MINERALS CORP	New Patricia	501234	Active	505.06
(100) EXIRO MINERALS CORP	New Patricia	501235	Active	505.08
(100) EXIRO MINERALS CORP	New Patricia	501237	Active	1010.18
(100) EXIRO MINERALS CORP	New Patricia	501239	Active	505.43
(100) EXIRO MINERALS CORP	New Patricia	501242	Active	505.07
(100) EXIRO MINERALS CORP	New Patricia	501243	Active	505.09

(100) EXIRO MINERALS CORP	New Patricia	501245	Active	505.01
(100) EXIRO MINERALS CORP	New Patricia	501246	Active	505.04
(100) EXIRO MINERALS CORP	New Patricia	501249	Active	467.10
(100) EXIRO MINERALS CORP	New Patricia	501253	Active	196.96
(100) EXIRO MINERALS CORP	New Patricia	501254	Active	505.05
(100) EXIRO MINERALS CORP	New Patricia	501256	Active	33.78
(100) EXIRO MINERALS CORP	New Patricia	501257	Active	505.00
(100) EXIRO MINERALS CORP	New Patricia	501294	Active	505.19
(100) EXIRO MINERALS CORP	New Patricia	501298	Active	393.42
(100) EXIRO MINERALS CORP	New Patricia	501299	Active	505.54
(100) EXIRO MINERALS CORP	New Patricia	501300	Active	13.81
(100) EXIRO MINERALS CORP	New Patricia	501301	Active	224.92
(100) EXIRO MINERALS CORP	New Patricia	501302	Active	505.55
(100) EXIRO MINERALS CORP	New Patricia	501303	Active	182.26
(100) EXIRO MINERALS CORP	New Patricia	501304	Active	580.21
(100) EXIRO MINERALS CORP	New Patricia	501305	Active	334.37
(100) EXIRO MINERALS CORP	New Patricia	501309	Active	505.60
(100) EXIRO MINERALS CORP	New Patricia	501311	Active	505.58
(100) EXIRO MINERALS CORP	New Patricia	501312	Active	505.60
(100) EXIRO MINERALS CORP	New Patricia	501315	Active	505.61
(100) EXIRO MINERALS CORP	New Patricia	501318	Active	1010.52
(100) EXIRO MINERALS CORP	New Patricia	501323	Active	491.75
(100) EXIRO MINERALS CORP	New Patricia	501326	Active	828.89
(100) EXIRO MINERALS CORP	New Patricia	501329	Active	676.06
(100) EXIRO MINERALS CORP	New Patricia	501332	Active	511.04
(100) EXIRO MINERALS CORP	New Patricia	501339	Active	505.24
(100) EXIRO MINERALS CORP	New Patricia	501340	Active	505.26
(100) EXIRO MINERALS CORP	New Patricia	501343	Active	157.39
(100) EXIRO MINERALS CORP	New Patricia	501346	Active	505.29
(100) EXIRO MINERALS CORP	New Patricia	501347	Active	505.31
(100) EXIRO MINERALS CORP	New Patricia	501349	Active	505.25
(100) EXIRO MINERALS CORP	New Patricia	501350	Active	505.27
(100) EXIRO MINERALS CORP	New Patricia	501353	Active	505.34
(100) EXIRO MINERALS CORP	New Patricia	501356	Active	505.29
(100) EXIRO MINERALS CORP	New Patricia	501357	Active	505.31
(100) EXIRO MINERALS CORP	New Patricia	501358	Active	505.20
(100) EXIRO MINERALS CORP	New Patricia	501361	Active	505.25
(100) EXIRO MINERALS CORP	New Patricia	501362	Active	505.27
(100) EXIRO MINERALS CORP	New Patricia	501365	Active	505.22
(100) EXIRO MINERALS CORP	New Patricia	501366	Active	505.23

(100) EXIRO MINERALS CORP	New Patricia	501369	Active	505.19
(100) EXIRO MINERALS CORP	New Patricia	501372	Active	505.30
(100) EXIRO MINERALS CORP	New Patricia	501373	Active	736.46
(100) EXIRO MINERALS CORP	New Patricia	501376	Active	505.15
(100) EXIRO MINERALS CORP	New Patricia	501377	Active	437.21
(100) EXIRO MINERALS CORP	New Patricia	501379	Active	505.26
(100) EXIRO MINERALS CORP	New Patricia	501381	Active	505.12
(100) EXIRO MINERALS CORP	New Patricia	501382	Active	505.14
(100) EXIRO MINERALS CORP	New Patricia	501384	Active	505.22
(100) EXIRO MINERALS CORP	New Patricia	501385	Active	505.10
(100) EXIRO MINERALS CORP	New Patricia	501387	Active	505.18
(100) EXIRO MINERALS CORP	New Patricia	501388	Active	505.20
(100) EXIRO MINERALS CORP	New Patricia	501529	Active	461.76
(100) EXIRO MINERALS CORP	New Patricia	501530	Active	461.74
(100) EXIRO MINERALS CORP	New Patricia	501531	Active	461.73
(100) EXIRO MINERALS CORP	New Patricia	501532	Active	3.95
(100) EXIRO MINERALS CORP	New Patricia	501535	Active	461.73
(100) EXIRO MINERALS CORP	New Patricia	501536	Active	461.72
(100) EXIRO MINERALS CORP	New Patricia	501537	Active	61.60
(100) EXIRO MINERALS CORP	New Patricia	501539	Active	461.71
(100) EXIRO MINERALS CORP	New Patricia	501540	Active	461.70
(100) EXIRO MINERALS CORP	New Patricia	501541	Active	425.86
(100) EXIRO MINERALS CORP	New Patricia	501542	Active	461.70
(100) EXIRO MINERALS CORP	New Patricia	501543	Active	20.33
(100) EXIRO MINERALS CORP	New Patricia	501546	Active	895.25
(100) EXIRO MINERALS CORP	New Patricia	501547	Active	61.64
(100) EXIRO MINERALS CORP	New Patricia	501550	Active	320.71
(100) EXIRO MINERALS CORP	New Patricia	501552	Active	461.74
(100) EXIRO MINERALS CORP	New Patricia	501570	Active	505.44
(100) EXIRO MINERALS CORP	New Patricia	501572	Active	505.39
(100) EXIRO MINERALS CORP	New Patricia	501573	Active	505.35
(100) EXIRO MINERALS CORP	New Patricia	501574	Active	505.34
(100) EXIRO MINERALS CORP	New Patricia	501575	Active	505.24
(100) EXIRO MINERALS CORP	New Patricia	501576	Active	505.45
(100) EXIRO MINERALS CORP	New Patricia	501578	Active	43.10
(100) EXIRO MINERALS CORP	New Patricia	501579	Active	505.52
(100) EXIRO MINERALS CORP	New Patricia	501580	Active	505.41
(100) EXIRO MINERALS CORP	New Patricia	501583	Active	450.28
(100) EXIRO MINERALS CORP	New Patricia	501584	Active	505.37
(100) EXIRO MINERALS CORP	New Patricia	501587	Active	351.95

(100) EXIRO MINERALS CORP	New Patricia	501588	Active	505.46
(100) EXIRO MINERALS CORP	New Patricia	501591	Active	253.63
(100) EXIRO MINERALS CORP	New Patricia	501592	Active	505.42
(100) EXIRO MINERALS CORP	New Patricia	501593	Active	505.32
(100) EXIRO MINERALS CORP	New Patricia	501595	Active	155.33
(100) EXIRO MINERALS CORP	New Patricia	501596	Active	505.38
(100) EXIRO MINERALS CORP	New Patricia	501597	Active	505.28
(100) EXIRO MINERALS CORP	New Patricia	501599	Active	505.32
(100) EXIRO MINERALS CORP	New Patricia	501600	Active	505.34
(100) EXIRO MINERALS CORP	New Patricia	501603	Active	464.08
(100) EXIRO MINERALS CORP	New Patricia	501607	Active	365.78
(100) EXIRO MINERALS CORP	New Patricia	501609	Active	505.16
(100) EXIRO MINERALS CORP	New Patricia	501612	Active	267.50
(100) EXIRO MINERALS CORP	New Patricia	501613	Active	505.25
(100) EXIRO MINERALS CORP	New Patricia	501614	Active	505.14
(100) EXIRO MINERALS CORP	New Patricia	501616	Active	169.23
(100) EXIRO MINERALS CORP	New Patricia	501617	Active	505.21
(100) EXIRO MINERALS CORP	New Patricia	501814	Active	886.59
(100) EXIRO MINERALS CORP	New Patricia	501815	Active	1428.52
(100) EXIRO MINERALS CORP	New Patricia	501816	Active	208.64
(100) EXIRO MINERALS CORP	New Patricia	501817	Active	2.73
(100) EXIRO MINERALS CORP	New Patricia	501818	Active	967.04
(100) EXIRO MINERALS CORP	New Patricia	501819	Active	986.16
(100) EXIRO MINERALS CORP	New Patricia	501820	Active	13.82
(100) EXIRO MINERALS CORP	New Patricia	501821	Active	853.29
(100) EXIRO MINERALS CORP	New Patricia	501823	Active	966.95
(100) EXIRO MINERALS CORP	New Patricia	501824	Active	1428.50
(100) EXIRO MINERALS CORP	New Patricia	501826	Active	505.35
(100) EXIRO MINERALS CORP	New Patricia	501827	Active	505.37
(100) EXIRO MINERALS CORP	New Patricia	501831	Active	923.31
(100) EXIRO MINERALS CORP	New Patricia	501832	Active	95.52
(100) EXIRO MINERALS CORP	New Patricia	501833	Active	366.12
(100) EXIRO MINERALS CORP	New Patricia	501835	Active	786.01
(100) EXIRO MINERALS CORP	New Patricia	501836	Active	461.66
(100) EXIRO MINERALS CORP	New Patricia	501837	Active	154.23
(100) EXIRO MINERALS CORP	New Patricia	501838	Active	461.63
(100) EXIRO MINERALS CORP	New Patricia	501839	Active	53.08
(100) EXIRO MINERALS CORP	New Patricia	501840	Active	408.54
(100) EXIRO MINERALS CORP	New Patricia	501842	Active	461.62
(100) EXIRO MINERALS CORP	New Patricia	501843	Active	461.61

(100) EXIRO MINERALS CORP	New Patricia	501844	Active	447.75
(100) EXIRO MINERALS CORP	New Patricia	501845	Active	112.47
(100) EXIRO MINERALS CORP	New Patricia	501849	Active	461.61
(100) EXIRO MINERALS CORP	New Patricia	501850	Active	461.59
(100) EXIRO MINERALS CORP	New Patricia	501851	Active	69.45
(100) EXIRO MINERALS CORP	New Patricia	501854	Active	461.56
(100) EXIRO MINERALS CORP	New Patricia	501855	Active	461.55
(100) EXIRO MINERALS CORP	New Patricia	501856	Active	30.36
(100) EXIRO MINERALS CORP	New Patricia	501858	Active	505.48
(100) EXIRO MINERALS CORP	New Patricia	501859	Active	1492.77
(100) EXIRO MINERALS CORP	New Patricia	501860	Active	456.96
(100) EXIRO MINERALS CORP	New Patricia	501861	Active	414.54
(100) EXIRO MINERALS CORP	New Patricia	501863	Active	154.90
(100) EXIRO MINERALS CORP	New Patricia	502011	Active	923.17
(100) EXIRO MINERALS CORP	New Patricia	502013	Active	897.14
(100) EXIRO MINERALS CORP	New Patricia	502014	Active	922.87
(100) EXIRO MINERALS CORP	New Patricia	502016	Active	923.02
(100) EXIRO MINERALS CORP	New Patricia	502018	Active	68.88
(100) EXIRO MINERALS CORP	New Patricia	502019	Active	461.53
(100) EXIRO MINERALS CORP	New Patricia	502020	Active	461.52
(100) EXIRO MINERALS CORP	New Patricia	502021	Active	461.50
(100) EXIRO MINERALS CORP	New Patricia	502024	Active	460.61
(100) EXIRO MINERALS CORP	New Patricia	502027	Active	461.50
(100) EXIRO MINERALS CORP	New Patricia	502028	Active	461.48
(100) EXIRO MINERALS CORP	New Patricia	502029	Active	461.47
(100) EXIRO MINERALS CORP	New Patricia	502032	Active	461.50
(100) EXIRO MINERALS CORP	New Patricia	502033	Active	461.49
(100) EXIRO MINERALS CORP	New Patricia	502034	Active	461.47
(100) EXIRO MINERALS CORP	New Patricia	502036	Active	695.66
(100) EXIRO MINERALS CORP	New Patricia	502038	Active	461.69
(100) EXIRO MINERALS CORP	New Patricia	502039	Active	245.99
(100) EXIRO MINERALS CORP	New Patricia	502042	Active	461.46
(100) EXIRO MINERALS CORP	New Patricia	502043	Active	461.45
(100) EXIRO MINERALS CORP	New Patricia	502044	Active	400.13
(100) EXIRO MINERALS CORP	New Patricia	502047	Active	461.46
(100) EXIRO MINERALS CORP	New Patricia	502048	Active	461.45
(100) EXIRO MINERALS CORP	New Patricia	502050	Active	802.97
(100) EXIRO MINERALS CORP	New Patricia	502051	Active	461.69
(100) EXIRO MINERALS CORP	New Patricia	502052	Active	137.33
(100) EXIRO MINERALS CORP	New Patricia	502055	Active	747.95

(100) EXIRO MINERALS CORP	New Patricia	502056	Active	461.68
(100) EXIRO MINERALS CORP	New Patricia	502057	Active	192.65
(100) EXIRO MINERALS CORP	New Patricia	502132	Active	461.65
(100) EXIRO MINERALS CORP	New Patricia	502135	Active	461.64
(100) EXIRO MINERALS CORP	New Patricia	502136	Active	461.57
(100) EXIRO MINERALS CORP	New Patricia	502137	Active	461.58
(100) EXIRO MINERALS CORP	New Patricia	502139	Active	461.57
(100) EXIRO MINERALS CORP	New Patricia	502140	Active	461.56
(100) EXIRO MINERALS CORP	New Patricia	502141	Active	461.49
(100) EXIRO MINERALS CORP	New Patricia	502142	Active	461.48
(100) EXIRO MINERALS CORP	New Patricia	502144	Active	839.69
(100) EXIRO MINERALS CORP	New Patricia	502145	Active	461.51
(100) EXIRO MINERALS CORP	New Patricia	502146	Active	107.81
(100) EXIRO MINERALS CORP	New Patricia	502147	Active	353.69
(100) EXIRO MINERALS CORP	New Patricia	502151	Active	922.93
(100) EXIRO MINERALS CORP	New Patricia	502152	Active	75.73
(100) EXIRO MINERALS CORP	New Patricia	502153	Active	385.71
(100) EXIRO MINERALS CORP	New Patricia	502155	Active	461.49
(100) EXIRO MINERALS CORP	New Patricia	502156	Active	461.48
(100) EXIRO MINERALS CORP	New Patricia	502158	Active	461.42
(100) EXIRO MINERALS CORP	New Patricia	502159	Active	493.44
(100) EXIRO MINERALS CORP	New Patricia	502160	Active	429.35
(100) EXIRO MINERALS CORP	New Patricia	502162	Active	461.43
(100) EXIRO MINERALS CORP	New Patricia	502163	Active	461.42
(100) EXIRO MINERALS CORP	New Patricia	502164	Active	100.66
(100) EXIRO MINERALS CORP	New Patricia	502165	Active	360.75
(100) EXIRO MINERALS CORP	New Patricia	502167	Active	461.38
(100) EXIRO MINERALS CORP	New Patricia	502168	Active	461.37
(100) EXIRO MINERALS CORP	New Patricia	502169	Active	57.26
(100) EXIRO MINERALS CORP	New Patricia	502170	Active	404.10
(100) EXIRO MINERALS CORP	New Patricia	502172	Active	461.40
(100) EXIRO MINERALS CORP	New Patricia	502173	Active	14.00
(100) EXIRO MINERALS CORP	New Patricia	502175	Active	461.35
(100) EXIRO MINERALS CORP	New Patricia	502176	Active	461.34
(100) EXIRO MINERALS CORP	New Patricia	502177	Active	82.48
(100) EXIRO MINERALS CORP	New Patricia	502178	Active	461.63
(100) EXIRO MINERALS CORP	New Patricia	502179	Active	461.62
(100) EXIRO MINERALS CORP	New Patricia	502180	Active	461.60
(100) EXIRO MINERALS CORP	New Patricia	502229	Active	461.45
(100) EXIRO MINERALS CORP	New Patricia	502232	Active	461.39

(100) EXIRO MINERALS CORP	New Patricia	502234	Active	125.58
(100) EXIRO MINERALS CORP	New Patricia	502236	Active	335.80
(100) EXIRO MINERALS CORP	New Patricia	502243	Active	461.36
(100) EXIRO MINERALS CORP	New Patricia	520337	Active	461.60
(100) EXIRO MINERALS CORP	New Patricia	520338	Active	207.22
(100) EXIRO MINERALS CORP	New Patricia	520340	Active	278.14
(100) EXIRO MINERALS CORP	New Patricia	520935	Active	923.28
(100) EXIRO MINERALS CORP	New Patricia	520938	Active	461.68
(100) EXIRO MINERALS CORP	New Patricia	520939	Active	461.67
(100) EXIRO MINERALS CORP	New Patricia	520940	Active	923.41
(100) EXIRO MINERALS CORP	New Patricia	520941	Active	461.68
(100) EXIRO MINERALS CORP	New Patricia	520944	Active	432.17
(100) EXIRO MINERALS CORP	New Patricia	520945	Active	461.71
(100) EXIRO MINERALS CORP	New Patricia	520946	Active	461.70
(100) EXIRO MINERALS CORP	New Patricia	520947	Active	461.68
(100) EXIRO MINERALS CORP	New Patricia	520949	Active	371.99
(100) EXIRO MINERALS CORP	New Patricia	520950	Active	461.72
(100) EXIRO MINERALS CORP	New Patricia	520951	Active	461.71
(100) EXIRO MINERALS CORP	New Patricia	520952	Active	29.56
(100) EXIRO MINERALS CORP	New Patricia	520954	Active	396.02
(100) EXIRO MINERALS CORP	New Patricia	520955	Active	461.76
(100) EXIRO MINERALS CORP	New Patricia	520956	Active	461.75
(100) EXIRO MINERALS CORP	New Patricia	520957	Active	89.74
(100) EXIRO MINERALS CORP	New Patricia	520959	Active	141.06
(100) EXIRO MINERALS CORP	New Patricia	520961	Active	653.05
(100) EXIRO MINERALS CORP	New Patricia	520964	Active	461.60
(100) EXIRO MINERALS CORP	New Patricia	520965	Active	761.41
(100) EXIRO MINERALS CORP	New Patricia	520969	Active	461.62
(100) EXIRO MINERALS CORP	New Patricia	520970	Active	342.25
(100) EXIRO MINERALS CORP	New Patricia	520973	Active	461.68
(100) EXIRO MINERALS CORP	New Patricia	520974	Active	461.67
(100) EXIRO MINERALS CORP	New Patricia	520975	Active	387.78
(100) EXIRO MINERALS CORP	New Patricia	520977	Active	38.92
(100) EXIRO MINERALS CORP	New Patricia	520979	Active	461.44
(100) EXIRO MINERALS CORP	New Patricia	520980	Active	461.47
(100) EXIRO MINERALS CORP	New Patricia	520982	Active	748.63
(100) EXIRO MINERALS CORP	New Patricia	520984	Active	461.49
(100) EXIRO MINERALS CORP	New Patricia	520985	Active	198.53
(100) EXIRO MINERALS CORP	New Patricia	520986	Active	923.07
(100) EXIRO MINERALS CORP	New Patricia	520987	Active	174.40

(100) EXIRO MINERALS CORP	New Patricia	520990	Active	251.93
(100) EXIRO MINERALS CORP	New Patricia	520991	Active	461.55
(100) EXIRO MINERALS CORP	New Patricia	520992	Active	461.54
(100) EXIRO MINERALS CORP	New Patricia	520993	Active	233.60
(100) EXIRO MINERALS CORP	New Patricia	520996	Active	461.59
(100) EXIRO MINERALS CORP	New Patricia	520997	Active	461.57
(100) EXIRO MINERALS CORP	New Patricia	520998	Active	209.63
(100) EXIRO MINERALS CORP	New Patricia	521001	Active	461.61
(100) EXIRO MINERALS CORP	New Patricia	521003	Active	241.47
(100) EXIRO MINERALS CORP	New Patricia	521004	Active	461.64
(100) EXIRO MINERALS CORP	New Patricia	521005	Active	461.63
(100) EXIRO MINERALS CORP	New Patricia	521006	Active	243.77
(100) EXIRO MINERALS CORP	New Patricia	521007	Active	265.10
(100) EXIRO MINERALS CORP	New Patricia	521008	Active	461.67
(100) EXIRO MINERALS CORP	New Patricia	521009	Active	461.66
(100) EXIRO MINERALS CORP	New Patricia	521010	Active	220.18
(100) EXIRO MINERALS CORP	New Patricia	521013	Active	658.29
(100) EXIRO MINERALS CORP	New Patricia	521015	Active	230.93
(100) EXIRO MINERALS CORP	New Patricia	521016	Active	461.71
(100) EXIRO MINERALS CORP	New Patricia	521017	Active	461.70
(100) EXIRO MINERALS CORP	New Patricia	521018	Active	254.46
(100) EXIRO MINERALS CORP	New Patricia	521019	Active	311.28
(100) EXIRO MINERALS CORP	New Patricia	521020	Active	150.27
(100) EXIRO MINERALS CORP	New Patricia	521023	Active	761.57
(100) EXIRO MINERALS CORP	New Patricia	521025	Active	161.69
(100) EXIRO MINERALS CORP	New Patricia	521027	Active	461.71
(100) EXIRO MINERALS CORP	New Patricia	521029	Active	679.44
(100) EXIRO MINERALS CORP	New Patricia	521030	Active	461.59
(100) EXIRO MINERALS CORP	New Patricia	521031	Active	267.36
(100) EXIRO MINERALS CORP	New Patricia	521034	Active	183.52
(100) EXIRO MINERALS CORP	New Patricia	521035	Active	461.64
(100) EXIRO MINERALS CORP	New Patricia	521036	Active	461.63
(100) EXIRO MINERALS CORP	New Patricia	521037	Active	301.80
(100) EXIRO MINERALS CORP	New Patricia	521038	Active	923.34
(100) EXIRO MINERALS CORP	New Patricia	521040	Active	159.43
(100) EXIRO MINERALS CORP	New Patricia	521041	Active	461.67
(100) EXIRO MINERALS CORP	New Patricia	521042	Active	183.58
(100) EXIRO MINERALS CORP	New Patricia	521043	Active	461.70
(100) EXIRO MINERALS CORP	New Patricia	521044	Active	461.69
(100) EXIRO MINERALS CORP	New Patricia	521045	Active	302.24

(100) ARDIDEN LTD	Pickle Lake	566581	Active	461.70
(100) ARDIDEN LTD	Pickle Lake	566618	Active	661.92
(100) ARDIDEN LTD	Pickle Lake	566619	Active	757.37
(100) ARDIDEN LTD	Pickle Lake	566620	Active	914.15
(100) ARDIDEN LTD	Pickle Lake	566622	Active	842.34
(100) ARDIDEN LTD	Pickle Lake	566623	Active	504.99
(100) ARDIDEN LTD	Pickle Lake	566626	Active	347.78
(100) ARDIDEN LTD	Pickle Lake	566627	Active	504.97
(100) ARDIDEN LTD	Pickle Lake	566628	Active	505.01
(100) ARDIDEN LTD	Pickle Lake	566631	Active	252.41
(100) ARDIDEN LTD	Pickle Lake	566632	Active	595.25
(100) ARDIDEN LTD	Pickle Lake	566634	Active	504.78
(100) ARDIDEN LTD	Pickle Lake	566636	Active	449.46
(100) ARDIDEN LTD	Pickle Lake	566637	Active	1010.30
(100) ARDIDEN LTD	Pickle Lake	566639	Active	504.76
(100) ARDIDEN LTD	Pickle Lake	566640	Active	664.53
(100) ARDIDEN LTD	Pickle Lake	566641	Active	504.74
(100) ARDIDEN LTD	Pickle Lake	566643	Active	869.21
(100) ARDIDEN LTD	Pickle Lake	566644	Active	505.08
(100) ARDIDEN LTD	Pickle Lake	566648	Active	344.89
(100) ARDIDEN LTD	Pickle Lake	566652	Active	504.68
(100) ARDIDEN LTD	Pickle Lake	566653	Active	504.65
(100) ARDIDEN LTD	Pickle Lake	566654	Active	743.95
(100) ARDIDEN LTD	Pickle Lake	566655	Active	5.42
(100) ARDIDEN LTD	Pickle Lake	566657	Active	168.46
(100) ARDIDEN LTD	Pickle Lake	566660	Active	645.57
(100) ARDIDEN LTD	Pickle Lake	566661	Active	870.36
(100) ARDIDEN LTD	Pickle Lake	566663	Active	266.77
(100) ARDIDEN LTD	Pickle Lake	566935	Active	421.26
(100) ARDIDEN LTD	Pickle Lake	566938	Active	154.67
(100) ARDIDEN LTD	Pickle Lake	566939	Active	127.33
(100) ARDIDEN LTD	Pickle Lake	566940	Active	912.46
(100) ARDIDEN LTD	Pickle Lake	566941	Active	456.44
(100) ARDIDEN LTD	Pickle Lake	566942	Active	1010.38
(100) ARDIDEN LTD	Pickle Lake	566943	Active	814.39
(100) ARDIDEN LTD	Pickle Lake	566944	Active	912.22
(100) ARDIDEN LTD	Pickle Lake	566945	Active	98.00
(100) ARDIDEN LTD	Pickle Lake	566946	Active	41.92
(100) ARDIDEN LTD	Pickle Lake	566947	Active	912.27
(100) ARDIDEN LTD	Pickle Lake	566949	Active	603.94

(100) ARDIDEN LTD	Pickle Lake	566950	Active	490.88
(100) ARDIDEN LTD	Pickle Lake	566951	Active	350.54
(100) ARDIDEN LTD	Pickle Lake	566953	Active	56.38
(100) ARDIDEN LTD	Pickle Lake	566955	Active	392.68
(100) ARDIDEN LTD	Pickle Lake	566957	Active	799.72
(100) ARDIDEN LTD	Pickle Lake	566958	Active	505.24
(100) ARDIDEN LTD	Pickle Lake	566960	Active	0.25
(100) ARDIDEN LTD	Pickle Lake	566961	Active	112.55
(100) ARDIDEN LTD	Pickle Lake	566962	Active	716.09
(100) ARDIDEN LTD	Pickle Lake	566963	Active	505.45
(100) ARDIDEN LTD	Pickle Lake	566965	Active	196.24
(100) ARDIDEN LTD	Pickle Lake	566971	Active	505.46
(100) ARDIDEN LTD	Pickle Lake	566972	Active	519.52
(100) ARDIDEN LTD	Pickle Lake	566980	Active	245.76
(100) ARDIDEN LTD	Pickle Lake	566982	Active	147.50
(100) ARDIDEN LTD	Pickle Lake	566983	Active	49.22
(100) ARDIDEN LTD	Pickle Lake	574872	Active	923.51
(100) ARDIDEN LTD	Pickle Lake	574873	Active	337.95
(100) ARDIDEN LTD	Pickle Lake	574874	Active	461.80
(100) ARDIDEN LTD	Pickle Lake	574875	Active	461.79
(100) ARDIDEN LTD	Pickle Lake	574876	Active	123.86
(100) ARDIDEN LTD	Pickle Lake	574878	Active	288.81
(100) ARDIDEN LTD	Pickle Lake	574879	Active	461.80
(100) ARDIDEN LTD	Pickle Lake	574880	Active	461.84
(100) ARDIDEN LTD	Pickle Lake	574881	Active	461.82
(100) ARDIDEN LTD	Pickle Lake	574882	Active	173.01
(100) ARDIDEN LTD	Pickle Lake	574884	Active	186.88
(100) ARDIDEN LTD	Pickle Lake	574886	Active	212.01
(100) ARDIDEN LTD	Pickle Lake	574887	Active	461.63
(100) ARDIDEN LTD	Pickle Lake	574888	Active	461.62
(100) ARDIDEN LTD	Pickle Lake	574889	Active	274.73
(100) ARDIDEN LTD	Pickle Lake	574890	Active	461.66
(100) ARDIDEN LTD	Pickle Lake	574891	Active	249.64
(100) ARDIDEN LTD	Pickle Lake	574893	Active	169.86
(100) ARDIDEN LTD	Pickle Lake	574894	Active	461.67
(100) ARDIDEN LTD	Pickle Lake	574895	Active	195.12
(100) ARDIDEN LTD	Pickle Lake	574896	Active	461.70
(100) ARDIDEN LTD	Pickle Lake	574897	Active	461.69
(100) ARDIDEN LTD	Pickle Lake	574898	Active	291.82
(100) ARDIDEN LTD	Pickle Lake	574900	Active	266.60

(100) ARDIDEN LTD	Pickle Lake	574901	Active	148.74
(100) ARDIDEN LTD	Pickle Lake	574902	Active	923.49
(100) ARDIDEN LTD	Pickle Lake	574903	Active	337.94
(100) ARDIDEN LTD	Pickle Lake	574904	Active	461.79
(100) ARDIDEN LTD	Pickle Lake	574905	Active	461.78
(100) ARDIDEN LTD	Pickle Lake	574906	Active	313.02
(100) ARDIDEN LTD	Pickle Lake	574908	Active	574.15
(100) ARDIDEN LTD	Pickle Lake	574910	Active	461.87
(100) ARDIDEN LTD	Pickle Lake	574911	Active	784.37
(100) ARDIDEN LTD	Pickle Lake	574912	Active	588.33
(100) ARDIDEN LTD	Pickle Lake	574913	Active	923.49
(100) ARDIDEN LTD	Pickle Lake	574915	Active	375.13
(100) ARDIDEN LTD	Pickle Lake	574916	Active	461.77
(100) ARDIDEN LTD	Pickle Lake	574917	Active	853.88
(100) ARDIDEN LTD	Pickle Lake	574918	Active	461.79
(100) ARDIDEN LTD	Pickle Lake	574919	Active	86.65
(100) ARDIDEN LTD	Pickle Lake	574922	Active	355.19
(100) ARDIDEN LTD	Pickle Lake	574923	Active	461.83
(100) ARDIDEN LTD	Pickle Lake	574924	Active	461.82
(100) ARDIDEN LTD	Pickle Lake	574925	Active	923.73
(100) ARDIDEN LTD	Pickle Lake	574926	Active	106.66
(100) ARDIDEN LTD	Pickle Lake	574928	Active	307.10
(100) ARDIDEN LTD	Pickle Lake	574929	Active	325.39
(100) ARDIDEN LTD	Pickle Lake	574930	Active	461.87
(100) ARDIDEN LTD	Pickle Lake	574931	Active	461.86
(100) ARDIDEN LTD	Pickle Lake	574932	Active	154.75
(100) ARDIDEN LTD	Pickle Lake	574934	Active	237.13
(100) ARDIDEN LTD	Pickle Lake	574935	Active	461.67
(100) ARDIDEN LTD	Pickle Lake	574936	Active	923.39
(100) ARDIDEN LTD	Pickle Lake	574937	Active	224.55
(100) ARDIDEN LTD	Pickle Lake	574939	Active	220.38
(100) ARDIDEN LTD	Pickle Lake	574940	Active	461.74
(100) ARDIDEN LTD	Pickle Lake	574941	Active	461.73
(100) ARDIDEN LTD	Pickle Lake	574942	Active	703.13
(100) ARDIDEN LTD	Pickle Lake	574944	Active	173.70
(100) ARDIDEN LTD	Pickle Lake	574945	Active	660.49
(100) ARDIDEN LTD	Pickle Lake	574946	Active	461.81
(100) ARDIDEN LTD	Pickle Lake	574947	Active	288.10
(100) ARDIDEN LTD	Pickle Lake	574949	Active	161.30
(100) ARDIDEN LTD	Pickle Lake	574950	Active	461.88

(100) ARDIDEN LTD	Pickle Lake	574951	Active	923.81
(100) ARDIDEN LTD	Pickle Lake	574952	Active	300.59
(100) ARDIDEN LTD	Pickle Lake	574954	Active	625.77
(100) ARDIDEN LTD	Pickle Lake	574959	Active	298.24
(100) ARDIDEN LTD	Pickle Lake	574960	Active	434.10
(100) ARDIDEN LTD	Pickle Lake	574961	Active	461.76
(100) ARDIDEN LTD	Pickle Lake	574962	Active	27.68
(100) ARDIDEN LTD	Pickle Lake	574964	Active	461.84
(100) ARDIDEN LTD	Pickle Lake	574965	Active	461.83
(100) ARDIDEN LTD	Pickle Lake	574967	Active	372.43
(100) ARDIDEN LTD	Pickle Lake	574968	Active	461.89
(100) ARDIDEN LTD	Pickle Lake	574969	Active	89.45
(100) ARDIDEN LTD	Pickle Lake	574970	Active	343.68
(100) ARDIDEN LTD	Pickle Lake	574971	Active	461.91
(100) ARDIDEN LTD	Pickle Lake	574972	Active	118.23
(100) ARDIDEN LTD	Pickle Lake	574975	Active	923.47
(100) ARDIDEN LTD	Pickle Lake	574977	Active	245.64
(100) ARDIDEN LTD	Pickle Lake	574978	Active	461.79
(100) ARDIDEN LTD	Pickle Lake	574979	Active	216.14
(100) ARDIDEN LTD	Pickle Lake	574980	Active	461.86
(100) ARDIDEN LTD	Pickle Lake	574982	Active	461.94
(100) ARDIDEN LTD	Pickle Lake	574985	Active	69.75
(100) ARDIDEN LTD	Pickle Lake	574988	Active	461.89
(100) ARDIDEN LTD	Pickle Lake	574989	Active	136.49
(100) ARDIDEN LTD	Pickle Lake	574990	Active	262.27
(100) ARDIDEN LTD	Pickle Lake	574992	Active	199.44
(100) ARDIDEN LTD	Pickle Lake	574994	Active	461.77
(100) ARDIDEN LTD	Pickle Lake	574999	Active	725.01
(100) ARDIDEN LTD	Pickle Lake	575000	Active	185.79
(100) ARDIDEN LTD	Pickle Lake	575002	Active	276.14
(100) ARDIDEN LTD	Pickle Lake	575004	Active	696.75
(100) ARDIDEN LTD	Pickle Lake	575005	Active	461.97
(100) ARDIDEN LTD	Pickle Lake	575006	Active	251.68
(100) ARDIDEN LTD	Pickle Lake	575009	Active	187.95
(100) ARDIDEN LTD	Pickle Lake	575010	Active	462.03
(100) ARDIDEN LTD	Pickle Lake	575011	Active	462.02
(100) ARDIDEN LTD	Pickle Lake	575012	Active	923.55
(100) ARDIDEN LTD	Pickle Lake	575016	Active	912.90
(100) ARDIDEN LTD	Pickle Lake	575017	Active	461.79
(100) ARDIDEN LTD	Pickle Lake	575018	Active	472.53

(100) ARDIDEN LTD	Pickle Lake	575020	Active	409.01
(100) ARDIDEN LTD	Pickle Lake	575021	Active	887.82
(100) ARDIDEN LTD	Pickle Lake	575022	Active	461.86
(100) ARDIDEN LTD	Pickle Lake	575023	Active	52.84
(100) ARDIDEN LTD	Pickle Lake	575025	Active	389.68
(100) ARDIDEN LTD	Pickle Lake	575026	Active	461.90
(100) ARDIDEN LTD	Pickle Lake	575027	Active	923.87
(100) ARDIDEN LTD	Pickle Lake	575028	Active	72.24
(100) ARDIDEN LTD	Pickle Lake	575030	Active	361.98
(100) ARDIDEN LTD	Pickle Lake	575031	Active	461.94
(100) ARDIDEN LTD	Pickle Lake	575032	Active	461.93
(100) ARDIDEN LTD	Pickle Lake	575033	Active	561.93
(100) ARDIDEN LTD	Pickle Lake	575035	Active	287.41
(100) ARDIDEN LTD	Pickle Lake	575036	Active	774.32
(100) ARDIDEN LTD	Pickle Lake	575037	Active	461.76
(100) ARDIDEN LTD	Pickle Lake	575038	Active	174.34
(100) ARDIDEN LTD	Pickle Lake	575040	Active	270.91
(100) ARDIDEN LTD	Pickle Lake	575041	Active	461.81
(100) ARDIDEN LTD	Pickle Lake	575042	Active	923.67
(100) ARDIDEN LTD	Pickle Lake	575043	Active	190.91
(100) ARDIDEN LTD	Pickle Lake	575045	Active	223.64
(100) ARDIDEN LTD	Pickle Lake	575046	Active	248.61
(100) ARDIDEN LTD	Pickle Lake	575047	Active	461.89
(100) ARDIDEN LTD	Pickle Lake	575048	Active	461.88
(100) ARDIDEN LTD	Pickle Lake	575049	Active	238.23
(100) ARDIDEN LTD	Pickle Lake	575050	Active	675.20
(100) ARDIDEN LTD	Pickle Lake	575052	Active	210.28
(100) ARDIDEN LTD	Pickle Lake	575053	Active	461.95
(100) ARDIDEN LTD	Pickle Lake	575054	Active	461.94
(100) ARDIDEN LTD	Pickle Lake	575057	Active	462.01
(100) ARDIDEN LTD	Pickle Lake	575058	Active	227.22
(100) ARDIDEN LTD	Pickle Lake	575059	Active	923.87
(100) ARDIDEN LTD	Pickle Lake	575060	Active	461.92
(100) ARDIDEN LTD	Pickle Lake	575062	Active	406.92
(100) ARDIDEN LTD	Pickle Lake	575065	Active	424.17
(100) ARDIDEN LTD	Pickle Lake	575066	Active	461.97
(100) ARDIDEN LTD	Pickle Lake	575067	Active	461.96
(100) ARDIDEN LTD	Pickle Lake	575068	Active	55.03
(100) ARDIDEN LTD	Pickle Lake	575070	Active	462.00
(100) ARDIDEN LTD	Pickle Lake	575072	Active	37.81

(100) ARDIDEN LTD	Pickle Lake	575075	Active	842.25
(100) ARDIDEN LTD	Pickle Lake	575078	Active	860.59
(100) ARDIDEN LTD	Pickle Lake	575080	Active	462.00
(100) ARDIDEN LTD	Pickle Lake	575081	Active	81.70
(100) ARDIDEN LTD	Pickle Lake	575084	Active	525.47
(100) ARDIDEN LTD	Pickle Lake	575087	Active	337.69
(100) ARDIDEN LTD	Pickle Lake	575088	Active	461.81
(100) ARDIDEN LTD	Pickle Lake	575089	Active	461.79
(100) ARDIDEN LTD	Pickle Lake	575090	Active	149.24
(100) ARDIDEN LTD	Pickle Lake	575091	Active	585.95
(100) ARDIDEN LTD	Pickle Lake	575094	Active	296.18
(100) ARDIDEN LTD	Pickle Lake	575096	Active	783.33
(100) ARDIDEN LTD	Pickle Lake	575098	Active	461.86
(100) ARDIDEN LTD	Pickle Lake	575099	Active	165.67
(100) ARDIDEN LTD	Pickle Lake	575101	Active	461.93
(100) ARDIDEN LTD	Pickle Lake	575104	Active	1011.27
(100) ARDIDEN LTD	Pickle Lake	575105	Active	631.90
(100) ARDIDEN LTD	Pickle Lake	575107	Active	885.20
(100) ARDIDEN LTD	Pickle Lake	575108	Active	779.79
(100) ARDIDEN LTD	Pickle Lake	575110	Active	1338.17
(100) ARDIDEN LTD	Pickle Lake	575111	Active	637.49
(100) ARDIDEN LTD	Pickle Lake	575112	Active	339.64
(100) ARDIDEN LTD	Pickle Lake	575113	Active	855.41
(100) ARDIDEN LTD	Pickle Lake	575114	Active	784.66
(100) ARDIDEN LTD	Pickle Lake	575116	Active	796.98
(100) ARDIDEN LTD	Pickle Lake	575117	Active	461.80
(100) ARDIDEN LTD	Pickle Lake	575118	Active	580.48
(100) ARDIDEN LTD	Pickle Lake	575119	Active	821.60
(100) ARDIDEN LTD	Pickle Lake	575122	Active	523.45
(100) ARDIDEN LTD	Pickle Lake	575124	Active	77.98
(100) ARDIDEN LTD	Pickle Lake	575125	Active	923.78
(100) ARDIDEN LTD	Pickle Lake	575126	Active	400.28
(100) ARDIDEN LTD	Pickle Lake	575128	Active	923.85
(100) ARDIDEN LTD	Pickle Lake	575129	Active	383.92
(100) ARDIDEN LTD	Pickle Lake	575131	Active	502.12
(100) ARDIDEN LTD	Pickle Lake	575133	Active	461.90
(100) ARDIDEN LTD	Pickle Lake	575134	Active	57.18
(100) ARDIDEN LTD	Pickle Lake	575135	Active	461.95
(100) ARDIDEN LTD	Pickle Lake	575136	Active	883.66
(100) ARDIDEN LTD	Pickle Lake	575140	Active	459.84

(100) ARDIDEN LTD	Pickle Lake	575142	Active	476.79
(100) ARDIDEN LTD	Pickle Lake	575143	Active	461.98
(100) ARDIDEN LTD	Pickle Lake	575144	Active	461.97
(100) ARDIDEN LTD	Pickle Lake	575146	Active	2.12
(100) ARDIDEN LTD	Pickle Lake	575147	Active	909.22
(100) ARDIDEN LTD	Pickle Lake	575151	Active	903.44
(100) ARDIDEN LTD	Pickle Lake	575152	Active	482.62
(100) ARDIDEN LTD	Pickle Lake	575154	Active	224.52
(100) ARDIDEN LTD	Pickle Lake	575155	Active	281.14
(100) ARDIDEN LTD	Pickle Lake	575156	Active	372.36
(100) ARDIDEN LTD	Pickle Lake	575157	Active	133.36
(100) ARDIDEN LTD	Pickle Lake	575160	Active	133.05
(100) ARDIDEN LTD	Pickle Lake	575165	Active	217.48
(100) ARDIDEN LTD	Pickle Lake	575166	Active	94.38
(100) ARDIDEN LTD	Pickle Lake	575168	Active	81.51
(100) ARDIDEN LTD	Pickle Lake	575170	Active	505.53
(100) ARDIDEN LTD	Pickle Lake	575171	Active	107.12
(100) ARDIDEN LTD	Pickle Lake	575172	Active	505.55
(100) ARDIDEN LTD	Pickle Lake	575173	Active	505.57
(100) ARDIDEN LTD	Pickle Lake	575174	Active	8.40
(100) ARDIDEN LTD	Pickle Lake	575175	Active	505.58
(100) ARDIDEN LTD	Pickle Lake	575176	Active	415.36
(100) ARDIDEN LTD	Pickle Lake	575178	Active	505.63
(100) ARDIDEN LTD	Pickle Lake	575179	Active	505.64
(100) ARDIDEN LTD	Pickle Lake	575180	Active	63.30
(100) ARDIDEN LTD	Pickle Lake	575181	Active	1011.26
(100) ARDIDEN LTD	Pickle Lake	575184	Active	442.36
(100) ARDIDEN LTD	Pickle Lake	575185	Active	470.66
(100) ARDIDEN LTD	Pickle Lake	575188	Active	35.02
(100) ARDIDEN LTD	Pickle Lake	575189	Active	505.70
(100) ARDIDEN LTD	Pickle Lake	579770	Active	598.66
(100) ARDIDEN LTD	Pickle Lake	579771	Active	461.83
(100) ARDIDEN LTD	Pickle Lake	579772	Active	349.48
(100) ARDIDEN LTD	Pickle Lake	579779	Active	793.39
(100) ARDIDEN LTD	Pickle Lake	579780	Active	118.70
(100) ARDIDEN LTD	Pickle Lake	579781	Active	504.26
(100) ARDIDEN LTD	Pickle Lake	579782	Active	846.26
(100) ARDIDEN LTD	Pickle Lake	579784	Active	385.55
(100) ARDIDEN LTD	Pickle Lake	579785	Active	504.26
(100) ARDIDEN LTD	Pickle Lake	579786	Active	22.34

(100) ARDIDEN LTD	Pickle Lake	579787	Active	504.30
(100) ARDIDEN LTD	Pickle Lake	579788	Active	504.32
(100) ARDIDEN LTD	Pickle Lake	579789	Active	162.10
(100) ARDIDEN LTD	Pickle Lake	579790	Active	504.21
(100) ARDIDEN LTD	Pickle Lake	579791	Active	246.27
(100) ARDIDEN LTD	Pickle Lake	579793	Active	481.94
(100) ARDIDEN LTD	Pickle Lake	579794	Active	430.27
(100) ARDIDEN LTD	Pickle Lake	579796	Active	912.86
(100) ARDIDEN LTD	Pickle Lake	579798	Active	257.96
(100) ARDIDEN LTD	Pickle Lake	579799	Active	504.25
(100) ARDIDEN LTD	Pickle Lake	579800	Active	150.44
(100) ARDIDEN LTD	Pickle Lake	579801	Active	74.03
(100) ARDIDEN LTD	Pickle Lake	579802	Active	504.32
(100) ARDIDEN LTD	Pickle Lake	579803	Active	20.44
(100) ARDIDEN LTD	Pickle Lake	579804	Active	504.24
(100) ARDIDEN LTD	Pickle Lake	579805	Active	388.25
(100) ARDIDEN LTD	Pickle Lake	579807	Active	791.66
(100) ARDIDEN LTD	Pickle Lake	579808	Active	121.40
(100) ARDIDEN LTD	Pickle Lake	579809	Active	116.00
(100) ARDIDEN LTD	Pickle Lake	579812	Active	382.89
(100) ARDIDEN LTD	Pickle Lake	579814	Active	530.22
(100) ARDIDEN LTD	Pickle Lake	579815	Active	504.30
(100) ARDIDEN LTD	Pickle Lake	579816	Active	263.80
(100) ARDIDEN LTD	Pickle Lake	579819	Active	504.16
(100) ARDIDEN LTD	Pickle Lake	579821	Active	504.18
(100) ARDIDEN LTD	Pickle Lake	579822	Active	75.12
(100) ARDIDEN LTD	Pickle Lake	579825	Active	504.23
(100) ARDIDEN LTD	Pickle Lake	579826	Active	216.86
(100) ARDIDEN LTD	Pickle Lake	579829	Active	719.22
(100) ARDIDEN LTD	Pickle Lake	579831	Active	504.24
(100) ARDIDEN LTD	Pickle Lake	579835	Active	215.18
(100) ARDIDEN LTD	Pickle Lake	579838	Active	815.56
(100) ARDIDEN LTD	Pickle Lake	579840	Active	96.21
(100) ARDIDEN LTD	Pickle Lake	579841	Active	596.61
(100) ARDIDEN LTD	Pickle Lake	579842	Active	314.83
(100) ARDIDEN LTD	Pickle Lake	579845	Active	864.59
(100) ARDIDEN LTD	Pickle Lake	579846	Active	595.24
(100) ARDIDEN LTD	Pickle Lake	579847	Active	316.97
(100) ARDIDEN LTD	Pickle Lake	579850	Active	407.86
(100) ARDIDEN LTD	Pickle Lake	579851	Active	218.07

(100) ARDIDEN LTD	Pickle Lake	579852	Active	48.66
(100) ARDIDEN LTD	Pickle Lake	579854	Active	187.05
(100) ARDIDEN LTD	Pickle Lake	579855	Active	725.23
(100) ARDIDEN LTD	Pickle Lake	579857	Active	790.27
(100) ARDIDEN LTD	Pickle Lake	579858	Active	912.54
(100) ARDIDEN LTD	Pickle Lake	579861	Active	282.87
(100) ARDIDEN LTD	Pickle Lake	579862	Active	311.36
(100) ARDIDEN LTD	Pickle Lake	579864	Active	550.92
(100) ARDIDEN LTD	Pickle Lake	579865	Active	361.69
(100) ARDIDEN LTD	Pickle Lake	579867	Active	192.80
(100) ARDIDEN LTD	Pickle Lake	579869	Active	818.23
(100) ARDIDEN LTD	Pickle Lake	579870	Active	94.50
(100) ARDIDEN LTD	Pickle Lake	579872	Active	142.39
(100) ARDIDEN LTD	Pickle Lake	579877	Active	409.62
(100) ARDIDEN LTD	Pickle Lake	579878	Active	503.18
(100) ARDIDEN LTD	Pickle Lake	579880	Active	481.62
(100) ARDIDEN LTD	Pickle Lake	579883	Active	307.77
(100) ARDIDEN LTD	Pickle Lake	579884	Active	503.90
(100) ARDIDEN LTD	Pickle Lake	579886	Active	622.83
(100) ARDIDEN LTD	Pickle Lake	579887	Active	288.81
(100) ARDIDEN LTD	Pickle Lake	579888	Active	503.88
(100) ARDIDEN LTD	Pickle Lake	579889	Active	163.02
(100) ARDIDEN LTD	Pickle Lake	579890	Active	503.86
(100) ARDIDEN LTD	Pickle Lake	579891	Active	503.89
(100) ARDIDEN LTD	Pickle Lake	579892	Active	335.14
(100) ARDIDEN LTD	Pickle Lake	579894	Active	4.56
(100) ARDIDEN LTD	Pickle Lake	579896	Active	743.59
(100) ARDIDEN LTD	Pickle Lake	579899	Active	912.15
(100) ARDIDEN LTD	Pickle Lake	579901	Active	768.24
(100) ARDIDEN LTD	Pickle Lake	579902	Active	144.17
(100) ARDIDEN LTD	Pickle Lake	579904	Active	884.74
(100) ARDIDEN LTD	Pickle Lake	579907	Active	863.81
(100) ARDIDEN LTD	Pickle Lake	579908	Active	112.70
(100) ARDIDEN LTD	Pickle Lake	579909	Active	627.25
(100) ARDIDEN LTD	Pickle Lake	579910	Active	285.35
(100) ARDIDEN LTD	Pickle Lake	579913	Active	391.31
(100) ARDIDEN LTD	Pickle Lake	579914	Active	521.50
(100) ARDIDEN LTD	Pickle Lake	579916	Active	722.73
(100) ARDIDEN LTD	Pickle Lake	579917	Active	189.93
(100) ARDIDEN LTD	Pickle Lake	579918	Active	272.41

(100) ARDIDEN LTD	Pickle Lake	579920	Active	912.88
(100) ARDIDEN LTD	Pickle Lake	579924	Active	231.71
(100) ARDIDEN LTD	Pickle Lake	579925	Active	504.14
(100) ARDIDEN LTD	Pickle Lake	579926	Active	176.83
(100) ARDIDEN LTD	Pickle Lake	579927	Active	581.86
(100) ARDIDEN LTD	Pickle Lake	579928	Active	331.08
(100) ARDIDEN LTD	Pickle Lake	580043	Active	475.89
(100) ARDIDEN LTD	Pickle Lake	580044	Active	448.38
(100) ARDIDEN LTD	Pickle Lake	580046	Active	910.39
(100) ARDIDEN LTD	Pickle Lake	580047	Active	462.25
(100) ARDIDEN LTD	Pickle Lake	580049	Active	462.24
(100) ARDIDEN LTD	Pickle Lake	580050	Active	924.44
(100) ARDIDEN LTD	Pickle Lake	580051	Active	402.40
(100) ARDIDEN LTD	Pickle Lake	580053	Active	36.31
(100) ARDIDEN LTD	Pickle Lake	580054	Active	462.20
(100) ARDIDEN LTD	Pickle Lake	580055	Active	913.09
(100) ARDIDEN LTD	Pickle Lake	580058	Active	470.22
(100) ARDIDEN LTD	Pickle Lake	580059	Active	462.30
(100) ARDIDEN LTD	Pickle Lake	580060	Active	462.29
(100) ARDIDEN LTD	Pickle Lake	580061	Active	14.14
(100) ARDIDEN LTD	Pickle Lake	580063	Active	61.34
(100) ARDIDEN LTD	Pickle Lake	580064	Active	462.23
(100) ARDIDEN LTD	Pickle Lake	580065	Active	462.22
(100) ARDIDEN LTD	Pickle Lake	580066	Active	425.91
(100) ARDIDEN LTD	Pickle Lake	580068	Active	29.96
(100) ARDIDEN LTD	Pickle Lake	580069	Active	924.67
(100) ARDIDEN LTD	Pickle Lake	580070	Active	454.42
(100) ARDIDEN LTD	Pickle Lake	580076	Active	52.01
(100) ARDIDEN LTD	Pickle Lake	580077	Active	462.38
(100) ARDIDEN LTD	Pickle Lake	580078	Active	462.37
(100) ARDIDEN LTD	Pickle Lake	580079	Active	432.40
(100) ARDIDEN LTD	Pickle Lake	580094	Active	403.98
(100) ARDIDEN LTD	Pickle Lake	580095	Active	924.45
(100) ARDIDEN LTD	Pickle Lake	580096	Active	501.59
(100) ARDIDEN LTD	Pickle Lake	580097	Active	462.02
(100) ARDIDEN LTD	Pickle Lake	580098	Active	446.08
(100) ARDIDEN LTD	Pickle Lake	580101	Active	884.53
(100) ARDIDEN LTD	Pickle Lake	580104	Active	468.23
(100) ARDIDEN LTD	Pickle Lake	580105	Active	462.05
(100) ARDIDEN LTD	Pickle Lake	580106	Active	462.04

(100) ARDIDEN LTD	Pickle Lake	580110	Active	449.42
(100) ARDIDEN LTD	Pickle Lake	580111	Active	462.08
(100) ARDIDEN LTD	Pickle Lake	580112	Active	924.21
(100) ARDIDEN LTD	Pickle Lake	580113	Active	12.67
(100) ARDIDEN LTD	Pickle Lake	580116	Active	885.41
(100) ARDIDEN LTD	Pickle Lake	580117	Active	462.07
(100) ARDIDEN LTD	Pickle Lake	580119	Active	63.79
(100) ARDIDEN LTD	Pickle Lake	580121	Active	462.12
(100) ARDIDEN LTD	Pickle Lake	580122	Active	462.11
(100) ARDIDEN LTD	Pickle Lake	580123	Active	38.77
(100) ARDIDEN LTD	Pickle Lake	580129	Active	394.79
(100) ARDIDEN LTD	Pickle Lake	580130	Active	923.87
(100) ARDIDEN LTD	Pickle Lake	580131	Active	431.67
(100) ARDIDEN LTD	Pickle Lake	580135	Active	916.21
(100) ARDIDEN LTD	Pickle Lake	580136	Active	461.94
(100) ARDIDEN LTD	Pickle Lake	580138	Active	31.32
(100) ARDIDEN LTD	Pickle Lake	580139	Active	407.70
(100) ARDIDEN LTD	Pickle Lake	580141	Active	477.92
(100) ARDIDEN LTD	Pickle Lake	580152	Active	83.97
(100) ARDIDEN LTD	Pickle Lake	580154	Active	924.51
(100) ARDIDEN LTD	Pickle Lake	580155	Active	378.26
(100) ARDIDEN LTD	Pickle Lake	580158	Active	760.53
(100) ARDIDEN LTD	Pickle Lake	580159	Active	461.95
(100) ARDIDEN LTD	Pickle Lake	580161	Active	163.41
(100) ARDIDEN LTD	Pickle Lake	580164	Active	721.29
(100) ARDIDEN LTD	Pickle Lake	580166	Active	745.82
(100) ARDIDEN LTD	Pickle Lake	580167	Active	462.04
(100) ARDIDEN LTD	Pickle Lake	580168	Active	202.76
(100) ARDIDEN LTD	Pickle Lake	580172	Active	462.07
(100) ARDIDEN LTD	Pickle Lake	580173	Active	462.06
(100) ARDIDEN LTD	Pickle Lake	580174	Active	698.43
(100) ARDIDEN LTD	Pickle Lake	580177	Active	924.17
(100) ARDIDEN LTD	Pickle Lake	580179	Active	174.34
(100) ARDIDEN LTD	Pickle Lake	580180	Active	198.37
(100) ARDIDEN LTD	Pickle Lake	580181	Active	462.15
(100) ARDIDEN LTD	Pickle Lake	580182	Active	462.14
(100) ARDIDEN LTD	Pickle Lake	580183	Active	287.78
(100) ARDIDEN LTD	Pickle Lake	580184	Active	462.20
(100) ARDIDEN LTD	Pickle Lake	580186	Active	124.78
(100) ARDIDEN LTD	Pickle Lake	580187	Active	462.24

(100) ARDIDEN LTD	Pickle Lake	580188	Active	462.23
(100) ARDIDEN LTD	Pickle Lake	580189	Active	361.17
(100) ARDIDEN LTD	Pickle Lake	580193	Active	824.68
(100) ARDIDEN LTD	Pickle Lake	580197	Active	461.90
(100) ARDIDEN LTD	Pickle Lake	580198	Active	140.43
(100) ARDIDEN LTD	Pickle Lake	580202	Active	461.92
(100) ARDIDEN LTD	Pickle Lake	580204	Active	833.95
(100) ARDIDEN LTD	Pickle Lake	580205	Active	461.93
(100) ARDIDEN LTD	Pickle Lake	580206	Active	115.19
(100) ARDIDEN LTD	Pickle Lake	580208	Active	89.94
(100) ARDIDEN LTD	Pickle Lake	580210	Active	785.54
(100) ARDIDEN LTD	Pickle Lake	580211	Active	461.98
(100) ARDIDEN LTD	Pickle Lake	580213	Active	379.06
(100) ARDIDEN LTD	Pickle Lake	580214	Active	404.78
(100) ARDIDEN LTD	Pickle Lake	580216	Active	493.74
(100) ARDIDEN LTD	Pickle Lake	580218	Active	217.65
(100) ARDIDEN LTD	Pickle Lake	580219	Active	430.32
(100) ARDIDEN LTD	Pickle Lake	580222	Active	920.72
(100) ARDIDEN LTD	Pickle Lake	580225	Active	885.14
(100) ARDIDEN LTD	Pickle Lake	580226	Active	462.07
(100) ARDIDEN LTD	Pickle Lake	580227	Active	3.37
(100) ARDIDEN LTD	Pickle Lake	580230	Active	878.93
(100) ARDIDEN LTD	Pickle Lake	580233	Active	897.28
(100) ARDIDEN LTD	Pickle Lake	580234	Active	462.07
(100) ARDIDEN LTD	Pickle Lake	580235	Active	45.17
(100) ARDIDEN LTD	Pickle Lake	580237	Active	462.10
(100) ARDIDEN LTD	Pickle Lake	580238	Active	26.89
(100) ARDIDEN LTD	Pickle Lake	580241	Active	461.87
(100) ARDIDEN LTD	Pickle Lake	580242	Active	461.86
(100) ARDIDEN LTD	Pickle Lake	580243	Active	99.01
(100) ARDIDEN LTD	Pickle Lake	580245	Active	461.91
(100) ARDIDEN LTD	Pickle Lake	580247	Active	461.90
(100) ARDIDEN LTD	Pickle Lake	580248	Active	461.89
(100) ARDIDEN LTD	Pickle Lake	580250	Active	808.64
(100) ARDIDEN LTD	Pickle Lake	580251	Active	464.63
(100) ARDIDEN LTD	Pickle Lake	580258	Active	723.57
(100) ARDIDEN LTD	Pickle Lake	580295	Active	444.08
(100) ARDIDEN LTD	Pickle Lake	580296	Active	479.61
(100) ARDIDEN LTD	Pickle Lake	580297	Active	892.51
(100) ARDIDEN LTD	Pickle Lake	580299	Active	606.24

(100) ARDIDEN LTD	Pickle Lake	580301	Active	461.66
(100) ARDIDEN LTD	Pickle Lake	580302	Active	317.03
(100) ARDIDEN LTD	Pickle Lake	580304	Active	98.83
(100) ARDIDEN LTD	Pickle Lake	580305	Active	585.51
(100) ARDIDEN LTD	Pickle Lake	580306	Active	461.71
(100) ARDIDEN LTD	Pickle Lake	580307	Active	362.86
(100) ARDIDEN LTD	Pickle Lake	580310	Active	63.39
(100) ARDIDEN LTD	Pickle Lake	580311	Active	461.74
(100) ARDIDEN LTD	Pickle Lake	580312	Active	461.73
(100) ARDIDEN LTD	Pickle Lake	580315	Active	549.64
(100) ARDIDEN LTD	Pickle Lake	580316	Active	461.76
(100) ARDIDEN LTD	Pickle Lake	580317	Active	398.36
(100) ARDIDEN LTD	Pickle Lake	580320	Active	18.76
(100) ARDIDEN LTD	Pickle Lake	580321	Active	461.80
(100) ARDIDEN LTD	Pickle Lake	580322	Active	373.92
(100) ARDIDEN LTD	Pickle Lake	580325	Active	504.74
(100) ARDIDEN LTD	Pickle Lake	580326	Active	461.81
(100) ARDIDEN LTD	Pickle Lake	580328	Active	443.05
(100) ARDIDEN LTD	Pickle Lake	580331	Active	418.92
(100) ARDIDEN LTD	Pickle Lake	580333	Active	468.11
(100) ARDIDEN LTD	Pickle Lake	580336	Active	461.86
(100) ARDIDEN LTD	Pickle Lake	580338	Active	492.15
(100) ARDIDEN LTD	Pickle Lake	580339	Active	461.89
(100) ARDIDEN LTD	Pickle Lake	580340	Active	455.64
(100) ARDIDEN LTD	Pickle Lake	581408	Active	505.72
(100) ARDIDEN LTD	Pickle Lake	581409	Active	316.65
(100) ARDIDEN LTD	Pickle Lake	581411	Active	189.09
(100) ARDIDEN LTD	Pickle Lake	581412	Active	121.55
(100) ARDIDEN LTD	Pickle Lake	581509	Active	378.34
(100) ARDIDEN LTD	Pickle Lake	581512	Active	308.92
(100) ARDIDEN LTD	Pickle Lake	581513	Active	462.21
(100) ARDIDEN LTD	Pickle Lake	581514	Active	88.25
(100) ARDIDEN LTD	Pickle Lake	581515	Active	153.30
(100) ARDIDEN LTD	Pickle Lake	581518	Active	290.82
(100) ARDIDEN LTD	Pickle Lake	581519	Active	462.27
(100) ARDIDEN LTD	Pickle Lake	581520	Active	191.78
(100) ARDIDEN LTD	Pickle Lake	581522	Active	462.34
(100) ARDIDEN LTD	Pickle Lake	581523	Active	462.33
(100) ARDIDEN LTD	Pickle Lake	613952	Active	546.66
(100) ARDIDEN LTD	Pickle Lake	613953	Active	363.79

(100) ARDIDEN LTD	Pickle Lake	613954	Active	46.31
(100) ARDIDEN LTD	Pickle Lake	613955	Active	140.48
(100) ARDIDEN LTD	Pickle Lake	613956	Active	504.29
(100) ARDIDEN LTD	Pickle Lake	613957	Active	265.74
(100) ARDIDEN LTD	Pickle Lake	613959	Active	457.94
(100) ARDIDEN LTD	Pickle Lake	613960	Active	453.01
(100) ARDIDEN LTD	Pickle Lake	613962	Active	238.57
(100) ARDIDEN LTD	Pickle Lake	613963	Active	504.33
(100) ARDIDEN LTD	Pickle Lake	613964	Active	167.68
(100) ARDIDEN LTD	Pickle Lake	613966	Active	51.25
(100) ARDIDEN LTD	Pickle Lake	613967	Active	504.28
(100) ARDIDEN LTD	Pickle Lake	613968	Active	355.48
(100) ARDIDEN LTD	Pickle Lake	613970	Active	336.67
(100) ARDIDEN LTD	Pickle Lake	613971	Active	504.37
(100) ARDIDEN LTD	Pickle Lake	613972	Active	382.90
(100) ARDIDEN LTD	Pickle Lake	613973	Active	504.22
(100) ARDIDEN LTD	Pickle Lake	613975	Active	148.82
(100) ARDIDEN LTD	Pickle Lake	613976	Active	504.32
(100) ARDIDEN LTD	Pickle Lake	613977	Active	257.94
(100) ARDIDEN LTD	Pickle Lake	613979	Active	434.79
(100) ARDIDEN LTD	Pickle Lake	613980	Active	475.92
(100) ARDIDEN LTD	Pickle Lake	613982	Active	246.40
(100) ARDIDEN LTD	Pickle Lake	613983	Active	504.36
(100) ARDIDEN LTD	Pickle Lake	613984	Active	160.38
(100) ARDIDEN LTD	Pickle Lake	613985	Active	28.49
(100) ARDIDEN LTD	Pickle Lake	613986	Active	504.28
(100) ARDIDEN LTD	Pickle Lake	613989	Active	344.00
(100) ARDIDEN LTD	Pickle Lake	613990	Active	504.40
(100) ARDIDEN LTD	Pickle Lake	613991	Active	238.40
(100) ARDIDEN LTD	Pickle Lake	613993	Active	265.94
(100) ARDIDEN LTD	Pickle Lake	613994	Active	504.36
(100) ARDIDEN LTD	Pickle Lake	613997	Active	461.83
(100) ARDIDEN LTD	Pickle Lake	614000	Active	121.30
(100) ARDIDEN LTD	Pickle Lake	614001	Active	504.43
(100) ARDIDEN LTD	Pickle Lake	614003	Active	62.81
(100) ARDIDEN LTD	Pickle Lake	614004	Active	504.45
(100) ARDIDEN LTD	Pickle Lake	614005	Active	504.47
(100) ARDIDEN LTD	Pickle Lake	614006	Active	441.61
(100) ARDIDEN LTD	Pickle Lake	614009	Active	224.72
(100) ARDIDEN LTD	Pickle Lake	614010	Active	504.51

(100) ARDIDEN LTD	Pickle Lake	614011	Active	141.60
(100) ARDIDEN LTD	Pickle Lake	614012	Active	504.43
(100) ARDIDEN LTD	Pickle Lake	614013	Active	504.46
(100) ARDIDEN LTD	Pickle Lake	614016	Active	322.86
(100) ARDIDEN LTD	Pickle Lake	614018	Active	362.78
(100) ARDIDEN LTD	Pickle Lake	614020	Active	549.18
(100) ARDIDEN LTD	Pickle Lake	614021	Active	504.48
(100) ARDIDEN LTD	Pickle Lake	614022	Active	504.50
(100) ARDIDEN LTD	Pickle Lake	614027	Active	459.64
(100) ARDIDEN LTD	Pickle Lake	614030	Active	504.51
(100) ARDIDEN LTD	Pickle Lake	614032	Active	504.40
(100) ARDIDEN LTD	Pickle Lake	614034	Active	504.44
(100) ARDIDEN LTD	Pickle Lake	614035	Active	504.45
(100) ARDIDEN LTD	Pickle Lake	614036	Active	355.57
(100) ARDIDEN LTD	Pickle Lake	614039	Active	504.44
(100) ARDIDEN LTD	Pickle Lake	614040	Active	44.81
(100) ARDIDEN LTD	Pickle Lake	614041	Active	148.90
(100) ARDIDEN LTD	Pickle Lake	614042	Active	504.49
(100) ARDIDEN LTD	Pickle Lake	614043	Active	258.75
(100) ARDIDEN LTD	Pickle Lake	614045	Active	459.64
(100) ARDIDEN LTD	Pickle Lake	614046	Active	452.88
(100) ARDIDEN LTD	Pickle Lake	614049	Active	504.49
(100) ARDIDEN LTD	Pickle Lake	614052	Active	296.50
(100) ARDIDEN LTD	Pickle Lake	614053	Active	1009.20
(100) ARDIDEN LTD	Pickle Lake	614054	Active	67.30
(100) ARDIDEN LTD	Pickle Lake	614058	Active	912.84
(100) ARDIDEN LTD	Pickle Lake	614060	Active	712.69
(100) ARDIDEN LTD	Pickle Lake	614061	Active	200.60
(100) ARDIDEN LTD	Pickle Lake	614063	Active	29.14
(100) ARDIDEN LTD	Pickle Lake	614066	Active	808.66
(100) ARDIDEN LTD	Pickle Lake	614071	Active	210.86
(100) ARDIDEN LTD	Pickle Lake	614072	Active	893.34
(100) ARDIDEN LTD	Pickle Lake	614076	Active	115.94
(100) ARDIDEN LTD	Pickle Lake	614078	Active	977.39
(100) ARDIDEN LTD	Pickle Lake	614082	Active	536.44
(100) ARDIDEN LTD	Pickle Lake	614084	Active	421.01
(100) ARDIDEN LTD	Pickle Lake	614085	Active	681.46
(100) ARDIDEN LTD	Pickle Lake	614086	Active	14.57
(100) ARDIDEN LTD	Pickle Lake	614087	Active	832.22
(100) ARDIDEN LTD	Pickle Lake	614088	Active	79.31

(100) ARDIDEN LTD	Pickle Lake	614089	Active	112.71
(100) ARDIDEN LTD	Pickle Lake	614091	Active	911.59
(100) ARDIDEN LTD	Pickle Lake	614093	Active	912.21
(100) ARDIDEN LTD	Pickle Lake	614095	Active	18.31
(100) ARDIDEN LTD	Pickle Lake	614097	Active	847.21
(100) ARDIDEN LTD	Pickle Lake	614101	Active	1009.32
(100) ARDIDEN LTD	Pickle Lake	614102	Active	279.10
(100) ARDIDEN LTD	Pickle Lake	614105	Active	504.77
(100) ARDIDEN LTD	Pickle Lake	614106	Active	502.97
(100) ARDIDEN LTD	Pickle Lake	614108	Active	730.30
(100) ARDIDEN LTD	Pickle Lake	614110	Active	182.23
(100) ARDIDEN LTD	Pickle Lake	614111	Active	1.82
(100) ARDIDEN LTD	Pickle Lake	614112	Active	883.77
(100) ARDIDEN LTD	Pickle Lake	614115	Active	322.49
(100) ARDIDEN LTD	Pickle Lake	614116	Active	504.75
(100) ARDIDEN LTD	Pickle Lake	614117	Active	85.35
(100) ARDIDEN LTD	Pickle Lake	614118	Active	104.69
(100) ARDIDEN LTD	Pickle Lake	614119	Active	630.29
(100) ARDIDEN LTD	Pickle Lake	614121	Active	282.68
(100) ARDIDEN LTD	Pickle Lake	614123	Active	419.42
(100) ARDIDEN LTD	Pickle Lake	614124	Active	904.65
(100) ARDIDEN LTD	Pickle Lake	614125	Active	8.77
(100) ARDIDEN LTD	Pickle Lake	614127	Active	222.04
(100) ARDIDEN LTD	Pickle Lake	614128	Active	504.75
(100) ARDIDEN LTD	Pickle Lake	614129	Active	186.25
(100) ARDIDEN LTD	Pickle Lake	614130	Active	250.22
(100) ARDIDEN LTD	Pickle Lake	614132	Active	495.93
(100) ARDIDEN LTD	Pickle Lake	614133	Active	417.55
(100) ARDIDEN LTD	Pickle Lake	614135	Active	318.52
(100) ARDIDEN LTD	Pickle Lake	614136	Active	309.03
(100) ARDIDEN LTD	Pickle Lake	614137	Active	795.77
(100) ARDIDEN LTD	Pickle Lake	614139	Active	407.21
(100) ARDIDEN LTD	Pickle Lake	614140	Active	213.59
(100) ARDIDEN LTD	Pickle Lake	614141	Active	504.71
(100) ARDIDEN LTD	Pickle Lake	614142	Active	193.48
(100) ARDIDEN LTD	Pickle Lake	614143	Active	0.63
(100) ARDIDEN LTD	Pickle Lake	614144	Active	504.78
(100) ARDIDEN LTD	Pickle Lake	614147	Active	311.26
(100) ARDIDEN LTD	Pickle Lake	614148	Active	504.75
(100) ARDIDEN LTD	Pickle Lake	614150	Active	98.80

(100) ARDIDEN LTD	Pickle Lake	614152	Active	196.99
(100) ARDIDEN LTD	Pickle Lake	614153	Active	504.86
(100) ARDIDEN LTD	Pickle Lake	614154	Active	504.81
(100) ARDIDEN LTD	Pickle Lake	614155	Active	405.34
(100) ARDIDEN LTD	Pickle Lake	614157	Active	295.19
(100) ARDIDEN LTD	Pickle Lake	614158	Active	504.90
(100) ARDIDEN LTD	Pickle Lake	614159	Active	99.49
(100) ARDIDEN LTD	Pickle Lake	614160	Active	504.85
(100) ARDIDEN LTD	Pickle Lake	614161	Active	307.70
(100) ARDIDEN LTD	Pickle Lake	614164	Active	898.34
(100) ARDIDEN LTD	Pickle Lake	614165	Active	493.24
(100) ARDIDEN LTD	Pickle Lake	614167	Active	197.17
(100) ARDIDEN LTD	Pickle Lake	614168	Active	504.89
(100) ARDIDEN LTD	Pickle Lake	614172	Active	491.64
(100) ARDIDEN LTD	Pickle Lake	614176	Active	516.35
(100) ARDIDEN LTD	Pickle Lake	614177	Active	396.36
(100) ARDIDEN LTD	Pickle Lake	614179	Active	504.91
(100) ARDIDEN LTD	Pickle Lake	614180	Active	504.93
(100) ARDIDEN LTD	Pickle Lake	614181	Active	112.37
(100) ARDIDEN LTD	Pickle Lake	614182	Active	504.97
(100) ARDIDEN LTD	Pickle Lake	614183	Active	826.89
(100) ARDIDEN LTD	Pickle Lake	614185	Active	504.79
(100) ARDIDEN LTD	Pickle Lake	614186	Active	89.80
(100) ARDIDEN LTD	Pickle Lake	614187	Active	108.46
(100) ARDIDEN LTD	Pickle Lake	614188	Active	504.84
(100) ARDIDEN LTD	Pickle Lake	614191	Active	415.01
(100) ARDIDEN LTD	Pickle Lake	614194	Active	504.86
(100) ARDIDEN LTD	Pickle Lake	614195	Active	225.71
(100) ARDIDEN LTD	Pickle Lake	614196	Active	504.83
(100) ARDIDEN LTD	Pickle Lake	614197	Active	504.84
(100) ARDIDEN LTD	Pickle Lake	614198	Active	401.72
(100) ARDIDEN LTD	Pickle Lake	614200	Active	504.82
(100) ARDIDEN LTD	Pickle Lake	614204	Active	505.03
(100) ARDIDEN LTD	Pickle Lake	614207	Active	1010.12
(100) ARDIDEN LTD	Pickle Lake	614208	Active	125.49
(100) ARDIDEN LTD	Pickle Lake	614211	Active	829.33
(100) ARDIDEN LTD	Pickle Lake	614214	Active	884.71
(100) ARDIDEN LTD	Pickle Lake	614216	Active	27.27
(100) ARDIDEN LTD	Pickle Lake	614218	Active	685.79
(100) ARDIDEN LTD	Pickle Lake	614222	Active	477.86

(100) ARDIDEN LTD	Pickle Lake	614224	Active	504.98
(100) ARDIDEN LTD	Pickle Lake	614225	Active	416.78
(100) ARDIDEN LTD	Pickle Lake	614227	Active	1010.18
(100) ARDIDEN LTD	Pickle Lake	614228	Active	128.91
(100) ARDIDEN LTD	Pickle Lake	614230	Active	1010.31
(100) ARDIDEN LTD	Pickle Lake	614231	Active	335.96
(100) ARDIDEN LTD	Pickle Lake	625483	Active	477.84
(100) ARDIDEN LTD	Pickle Lake	625484	Active	461.73
(100) ARDIDEN LTD	Pickle Lake	625485	Active	461.72
(100) ARDIDEN LTD	Pickle Lake	625486	Active	880.69
(100) ARDIDEN LTD	Pickle Lake	625487	Active	105.31
(100) ARDIDEN LTD	Pickle Lake	625489	Active	479.24
(100) ARDIDEN LTD	Pickle Lake	625491	Active	547.28
(100) ARDIDEN LTD	Pickle Lake	625492	Active	461.77
(100) ARDIDEN LTD	Pickle Lake	625493	Active	392.81
(100) ARDIDEN LTD	Pickle Lake	625496	Active	28.82
(100) ARDIDEN LTD	Pickle Lake	625497	Active	461.79
(100) ARDIDEN LTD	Pickle Lake	625499	Active	376.29
(100) ARDIDEN LTD	Pickle Lake	625502	Active	45.20
(100) ARDIDEN LTD	Pickle Lake	625503	Active	461.83
(100) ARDIDEN LTD	Pickle Lake	625504	Active	461.81
(100) ARDIDEN LTD	Pickle Lake	625505	Active	432.99
(100) ARDIDEN LTD	Pickle Lake	625509	Active	461.85
(100) ARDIDEN LTD	Pickle Lake	625510	Active	416.63
(100) ARDIDEN LTD	Pickle Lake	625512	Active	6.26
(100) ARDIDEN LTD	Pickle Lake	625513	Active	461.84
(100) ARDIDEN LTD	Pickle Lake	625514	Active	461.83
(100) ARDIDEN LTD	Pickle Lake	625517	Active	23.23
(100) ARDIDEN LTD	Pickle Lake	625518	Active	461.88
(100) ARDIDEN LTD	Pickle Lake	625519	Active	461.87
(100) ARDIDEN LTD	Pickle Lake	625520	Active	455.60
(100) ARDIDEN LTD	Pickle Lake	625524	Active	438.66
(100) ARDIDEN LTD	Pickle Lake	625528	Active	461.91
(100) ARDIDEN LTD	Pickle Lake	625529	Active	461.90
(100) ARDIDEN LTD	Pickle Lake	625530	Active	35.94
(100) ARDIDEN LTD	Pickle Lake	625532	Active	923.46
(100) ARDIDEN LTD	Pickle Lake	625533	Active	461.75
(100) ARDIDEN LTD	Pickle Lake	625534	Active	68.94
(100) ARDIDEN LTD	Pickle Lake	625535	Active	294.45
(100) ARDIDEN LTD	Pickle Lake	625536	Active	1010.59

(100) ARDIDEN LTD	Pickle Lake	625537	Active	392.81
(100) ARDIDEN LTD	Pickle Lake	625540	Active	701.79
(100) ARDIDEN LTD	Pickle Lake	625542	Active	618.53
(100) ARDIDEN LTD	Pickle Lake	625543	Active	211.25
(100) ARDIDEN LTD	Pickle Lake	625544	Active	27.89
(100) ARDIDEN LTD	Pickle Lake	695374	Active	504.38
(100) ARDIDEN LTD	Pickle Lake	695376	Active	601.55
(100) ARDIDEN LTD	Pickle Lake	695688	Active	1007.87

Operational Logistics and Personnel

Field operations were supervised by Ardiden Limited. The LiDAR was supervised by Haydn Dexter Exploration Manager. The survey contractor for the LiDAR Survey Program was Eagle Mapping Ltd from Langley, British Columbia. All these individuals and contractors satisfactorily carried out their respective duties. The program was based out of Pickle Lake, located approximately 60 kilometres east of the project area.

Calibration and Quality Control Methods

All calibration and quality controls for the survey were conducted on a daily basis by the Eagle Mapping field team throughout the survey period for Ardiden. The details of the calibration and quality control methods are in the Eagle Mapping Report: Ardiden Ltd. EM# 21-072, Pickle Lake, ON.

Results

The raw images generated from the orthomosaic, DEM, DSM and Hillshade have provide invaluable data of existing infrastructure with access into the project along the Cat Lake winter road. Several heavy haulage bridges and culverts appear insitu to support access on the winter trail (Appendix 3 LiDAR Maps).

The metavolcanic host rocks within the LiDAR survey area correspond to the known highly prospective and mineralised structure running through the Project. Notwithstanding the surveys elevated component along with any potential cultural or environmental interference, the planes elevation of approximately 1400 metres above ground level and survey speed has produced a significant level of detail to discriminate shear zones and faulting within the gridded data that should be associated to gold bearing mineralisation.

The quality of the survey flown will allow Ardiden to differentiate between species of flora and assist in environmental assessments and impacts from exploration work in the region. Along with the ability to identify previous drill locations and historical workings and airstrip at the Golden Patricia mine.

The distinct structural zones can be interpreted from the data and will further highlight the mineral potential of this region that has seen very little exploration work in the past 30 years.

Interpretations and Conclusions

The 2021 LiDAR survey on the Project has successfully highlighted the overall digital bare earth model allowing for field programs to better target outcropping structures and best utilise existing infrastructure into the property.

Two main zones within the New Patricia property highlight elevated topography and will become primary targets for a field mapping program along with the Esker zone to the west of the property where sparse historical drilling has been conducted. The Esker zone provides 4 main target areas of high priority along with secondary zone located in the central region of the property. In addition, a further series of intrusive bodies and porphyries appear present and warrant detailed investigation with geochemical analysis and drilling. A series of detailed structural interpretations is required with the survey data and will be aided by a geochemical till sampling program and diamond drilling along the 30km strike zone.

Ongoing analysis and review of the reprocessed data of the Project has merit given mineralisation appears to be consistent with a structurally controlled component and associated with iron rich rocks within the greenstone belt.

Recommendations

Based on the results of the LiDAR Survey, a further two-phase exploration program is warranted on the Project.

Exploration Phase I

The reprocessing of the raw LiDAR data by a third party is paramount to detail structural details, faulting and mineral types from the LiDAR survey data. Once a report of the reprocessed work is completed a desktop study is suggested to review areas of interest.

Exploration Phase II

In conjunction to the results of Phase I, a field program is warranted to test detailed interpretation, subsequent mapping and rock chip sampling may be included into this program and could assist in a follow-up program that includes diamond drilling.

References

Assessment Reports available for the region from the MNDM

Exiro Minerals Limited., 2019, Geophysical Inversion Modelling Assessment Report

Herron, G. A., 2009, Technical Report on Three Gold Properties, Pickle Lake Area, Ontario, Canada: G.A. Harron & Associates Inc

Lac Minerals Ltd., 1991. 1991 Exploration Program Report, Assessment Report

Ontario Geological Survey 2011. Ontario airborne geophysical surveys, magnetic and electromagnetic data, grid and profile data (ASCII and Geosoft® formats) and vector data, Pickle Lake area; Ontario Geological Survey, Geophysical Data Set 1012 - Revised

Puumala, M.A., 2009, Mineral Occurrences of the Central and Eastern Uchi Domain, Ont. Geo. Surv. OFR 6228, 294 p

Sage, R.P. and Breaks, F.W., 1982. Geology of the Cat Lake - Pickle Lake Area, Districts of Kenora and Thunder Bay. Ontario Geological Survey

Stott, G.M., 1966, The geology and tectonic history of the Central Uchi Subprovince, Ont. Geol. Surv. OFR 5952

Stott, G.M. and Wallace, H., 1984. Regional Stratigraphy and structure of the Central Uchi Subprovince: Meen Lake-Kasagiminnis Lake and Pashkokogan Lake Sections. In Summary of Field Work, 1984, Ontario Geological Survey

Rodd, K.M., 1990, The Geology and Origin of the Golden Patricia Deposit, Pickle Lake, Ontario, Canada. Colorado School of Mines 1990. Master of Science (Geology) Thesis

Statement of Qualifications

Haydn Daxter, B.Sc. Mineral Deposits., MGIA

Ardiden Limited

675 Murray Street, West Perth

Perth, Australia

Telephone: +61 8 6184 5938

Certificate of Author

I, Haydn Daxter, do hereby certify that:

I am a direct employee of Ardiden Limited and Exploration Manager in charge of producing this report.

I am a graduate of the University of New England, NSW, Australia B.Sc., Mineral Deposits (2019).

I am a member of the Australian Institute of Geoscientists (MAIG No. 7595).

I have worked as a geologist for a total of 2 years since obtaining my B.Sc. degree and had an exposure to Archean gold systems in Australia and Canada.

I am responsible for the preparation of this report titled "Pickle Lake Gold Project LiDAR Survey Assessment Report, New Patricia Project, Pickle Lake Area, Ontario"

I have previously visited the Property and planned the LiDAR Survey Program.

I have had an involvement with the property that forms the subject of this report since the survey commenced in July 2021.

Dated March 11, 2022

"Haydn Daxter"

Haydn Daxter BSc MAIG

Exploration Manager

Ardiden Limited

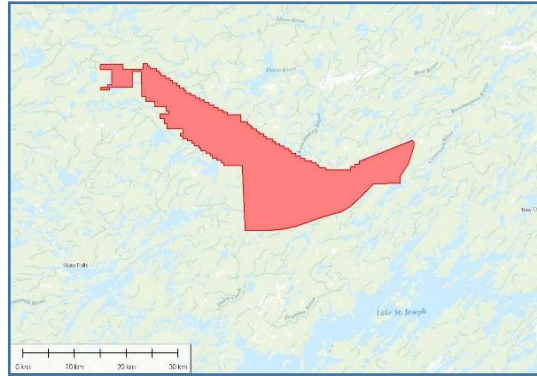
1 Appendix I Eagle Mapping LiDAR Data Acquisition Report

EM #: 21-072

GOLD PROJECT

Client Name: Ardiden Ltd

Client Address:
675 Murray Street
West Perth WA 6005
Australia



Specifications:

LiDAR: 6 pulses/m²
Imagery: 15 cm

AOI: ~518 sq. km

MAP PROJECTION

Projection: UTM 15N
Horizontal Datum: NAD83(CSRS)
Vertical Datum: CGVD2013
Geoid: CGG2013
Units: meters
EPSG: 3159

PRODUCT DELIVERABLES

Product	Resolution/Type	Delivered As	File Format
Point Cloud	grd & grd+other	prj files	LASv1.4 (.las)
DEM/DSM	0.5 m	prj tiles	ASCIIGrid (.asc)
BE Hillshade	0.5 m	prj file	GeoTIFF (.tif)
Contours	0.5 m	prj file	Shapefile (.shp)
Orthophoto	0.15 m	prj tiles	GeoTIFF (.tif)
Bnd/Tile-Layout	1000 m	prj file	Shapefile (.shp)

ACQUISITION DETAILS

Flight Date(s): July 8 & 20, 2021
Aircraft: Cessna 210
Flight Altitude: 1800 m (AGL)
Flight Speed: 130 knots

Sensor Settings

LiDAR Unit:	Riegl VQ-780II & LMS-Q780	Camera Unit:	iXM-RS150F
Scan Rate:	600 kHz & 400 kHz	Simultaneous:	yes
Field of View:	60°	Forward-lap	60%
Overlap:	50%	Side-lap	50%



TRAJECTORY PROCESSING

INS-GNSS:	Applanix POS AV610 (IMU 57)		
Processing Software:	POSPac MMS v 8.6		
Processing Mode:	Trimble RTX	Ref. Station:	None
(Combined) Results:	Satellites	PDOP	RMSE (m)
	Min: 9	Min: 1.1	X, Y: 0.021
	Max: 17	Max: 2.2	Z: 0.055

WAVEFORM ANALYSIS

Extraction & Registration Software:	RiPROCESS v 1.8.8
Calibration Software:	BayesStripAlign v 2.18
Quality Control Software:	LAStools v 200304

	Avg. Pulse Density	Passing Cells
Results:	14 ppm	99%

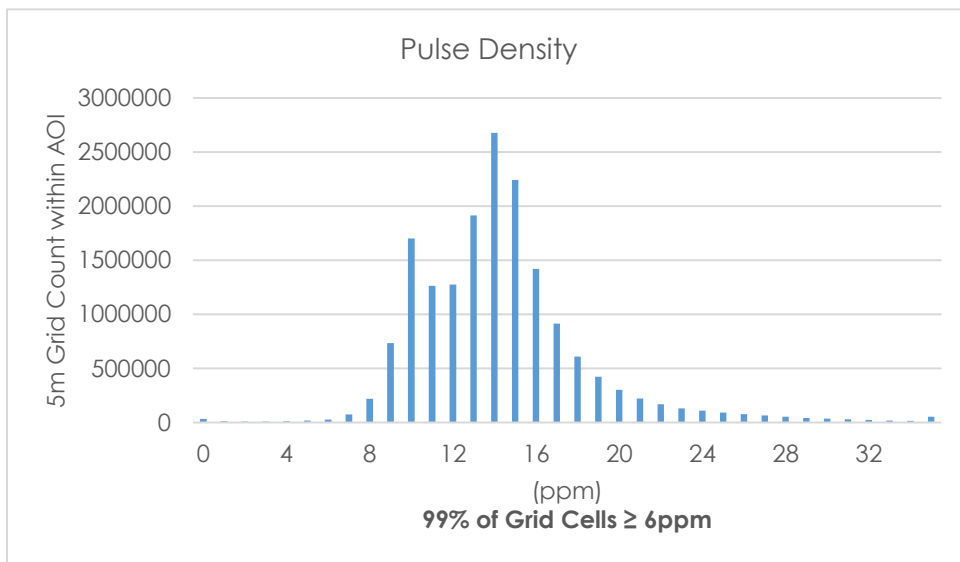
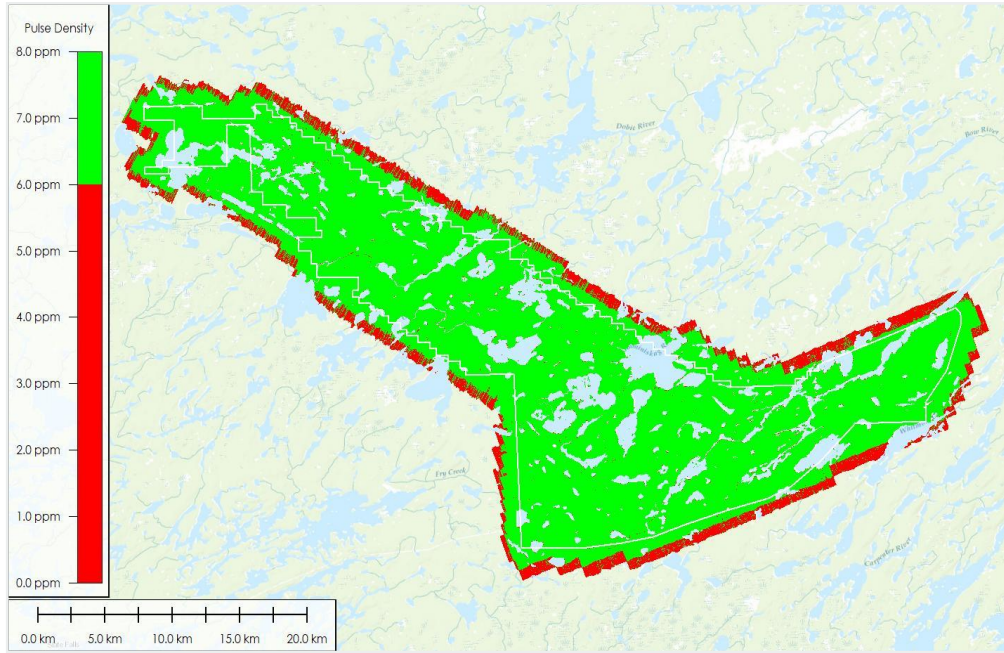
Pulse Density verification is conducted using a 5m grid covering the entire project using last and only returns. Noise classes are excluded from the calculation as well as any acceptable data voids such as waterbodies. The quality routine identifies cells containing the required project pulse density and those which did not. A visual grid is output showing cells that pass as green and those that fail as red.

POSITIONAL ACCURACY

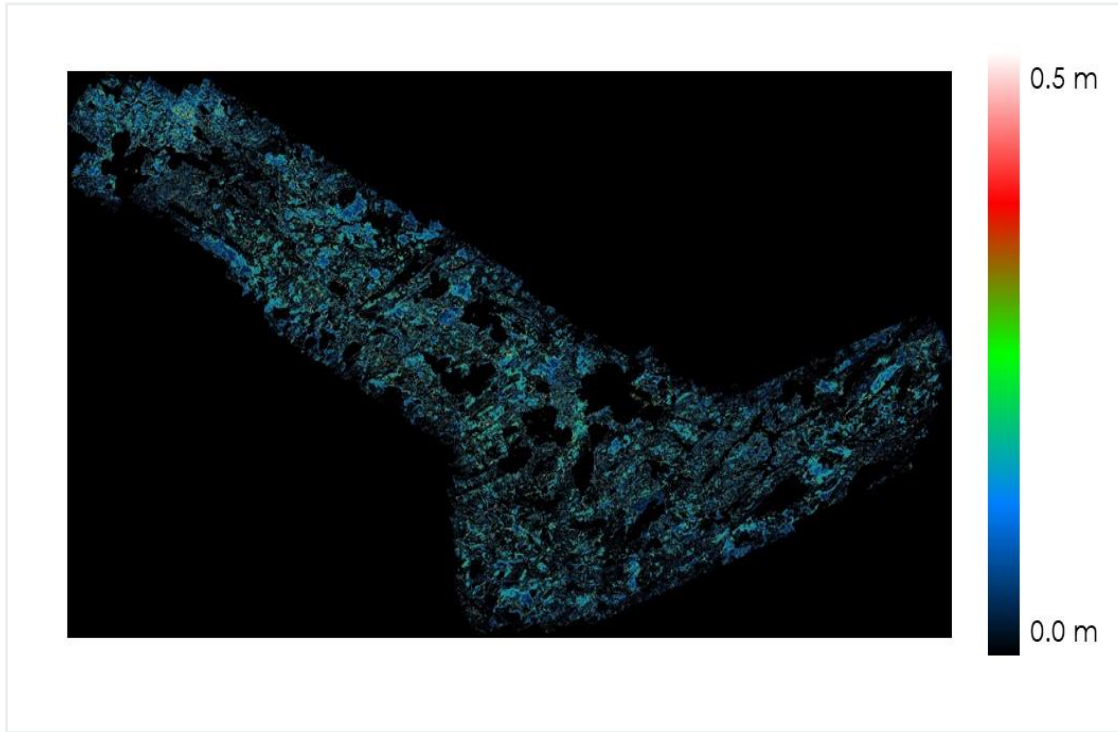
LiDAR			
Number of GCP:	N/A		
Average Dz:			
Minimum Dz:			
Maximum Dz:			
Avg. Magnitude:		RMS(95%)	N/A
Std. Deviation			
IMAGERY			
Number of GCP:	N/A	No control was available to verify the absolute accuracy of the dataset. However, due to a robust trajectory solution and good calibration results, it is Eagle Mappings conclusion that the delivered dataset is positioned with a horizontal accuracy of $\pm 0.30m$ and vertical accuracy of $\pm 0.15m$. Visual inspection of the rectified imagery determined the orthophoto is accurate to within ± 2 pixels.	
Avg. Magnitude:			



PULSE DENSITY PLOT - LAST/ONLY RETURNS



CALIBRATION RESULTS (ELEVATION DIFFERENCES)



CORRECTIONS APPLIED (m)

Mean (X, Y, Z)			StdDev (X, Y, Z)			RMS (X, Y, Z)		
+0.009	+0.008	+0.025	0.008	0.019	0.038	0.086	0.103	0.122

ELEVATION DIFFERENCE (m)

Dataset	StdDev	RMS
Input	0.062	0.103
Registered	0.040	0.040






2 Appendix II Survey Flight Lines Map


**Pickle Lake Gold Project
Western Hub - Lidar Flight Lines**

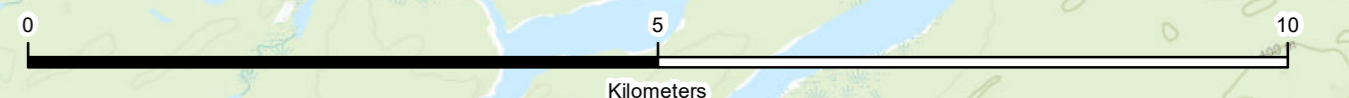
Township : Caley Lake, Doble Lake, Drum Lake, Duffell Lake, Kawashe Lake,
Meen Lake, Nabemakoseka Lake, Wright Lake & Zion River Area
Provincial Grid Numbers : 520/02-520/03-520/06-520/07

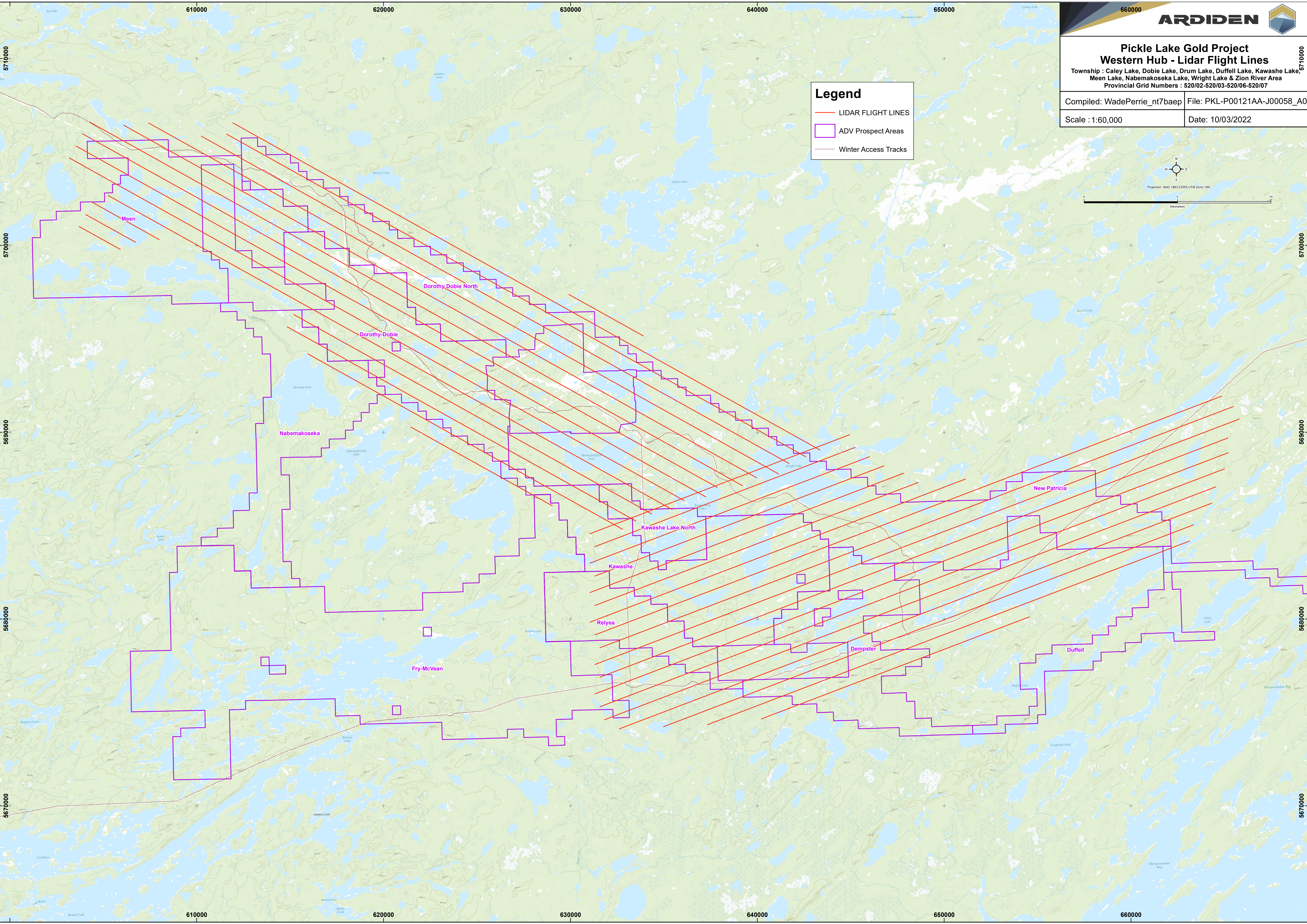
Compiled: WadePerrie_nt7baep	File: PKL-P00121AA-J00058_A0
Scale : 1:60,000	Date: 10/03/2022

Legend

-  LIDAR FLIGHT LINES
-  ADV Prospect Areas
-  Winter Access Tracks


Projection: NAD 1983 CSRS UTM Zone 18N


0 5 10
Kilometers



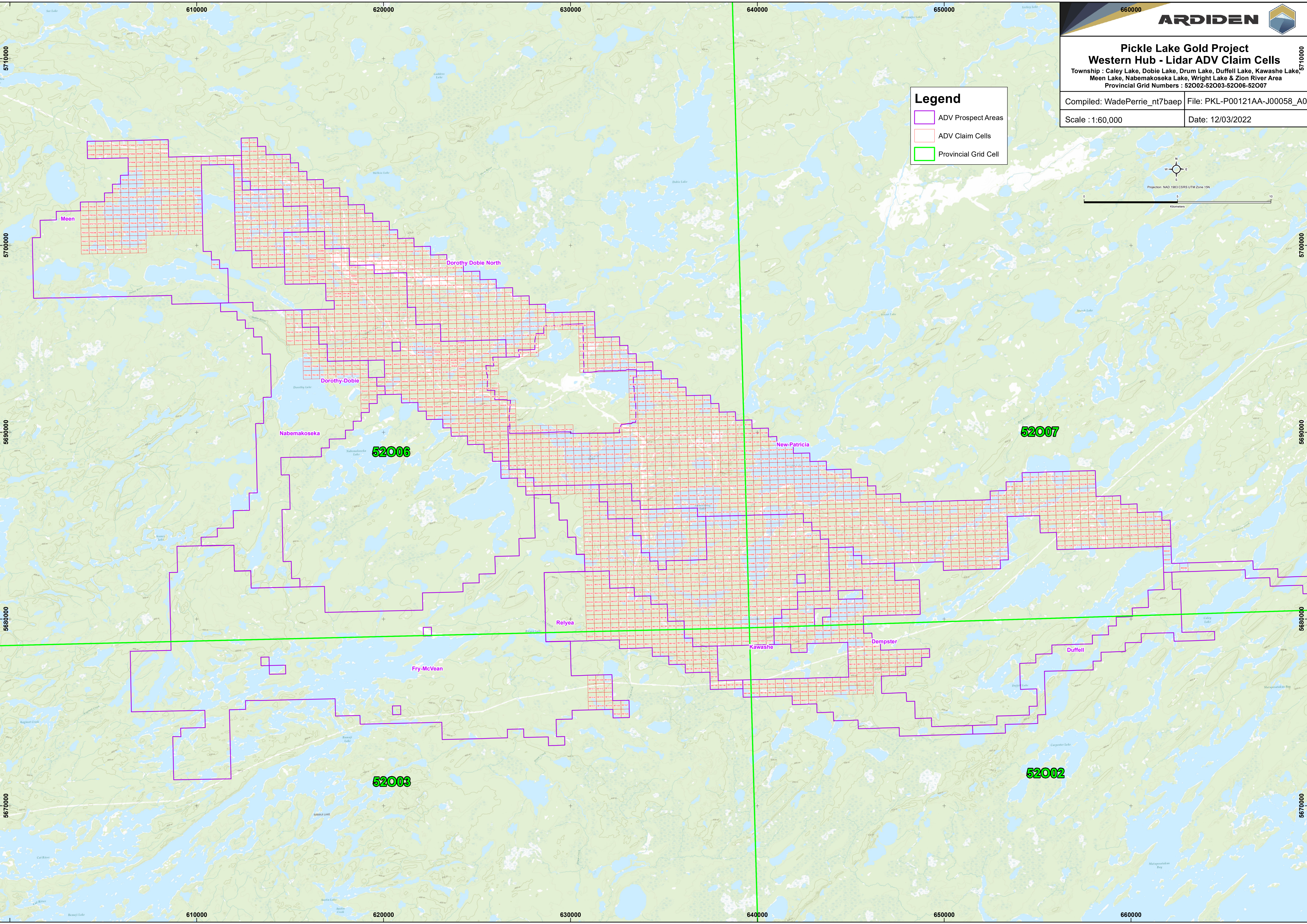
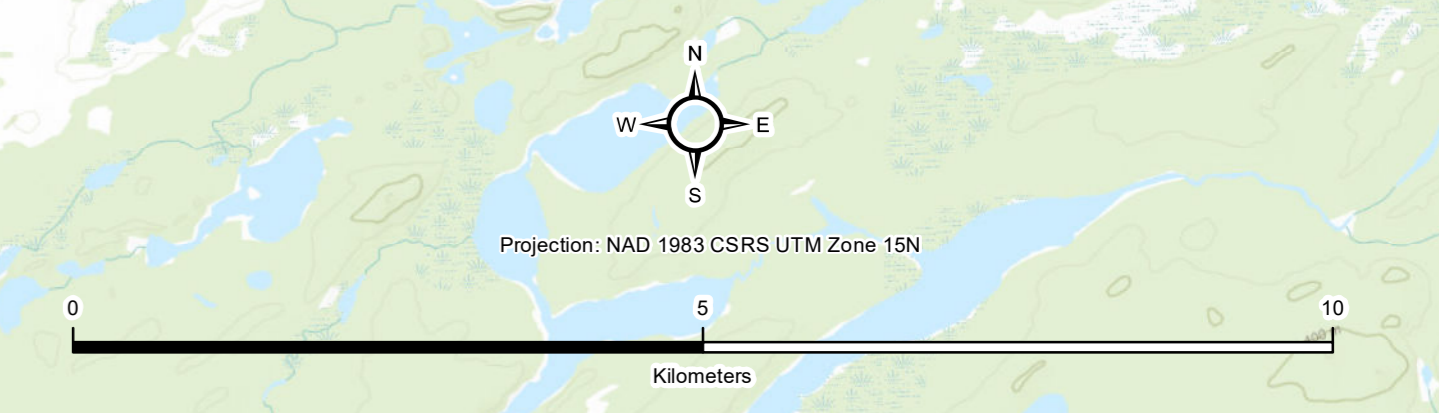
3 Appendix III LiDAR MAPS

Pickle Lake Gold Project
Western Hub - Lidar ADV Claim Cells
Township : Caley Lake, Dobie Lake, Drum Lake, Duffell Lake, Kawashe Lake,
Meen Lake, Nabemakoseka Lake, Wright Lake & Zion River Area
Provincial Grid Numbers : 52002-52003-52006-52007

Compiled: WadePerrie_nt7baep | File: PKL-P00121AA-J00058_A0
Scale : 1:60,000 | Date: 12/03/2022

Legend

- ADV Prospect Areas
- ADV Claim Cells
- Provincial Grid Cell



Meen

Dorothy Dobie North

Dorothy Dobie

Nabemakoseka

52006

New Patricia

52007

Relyea

Fry-McVean

52003

Kawashe

Dempster

Duffell



52002

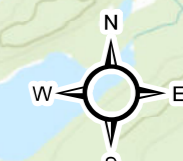

**Pickle Lake Gold Project
Western Hub - Lidar Hill Shade**

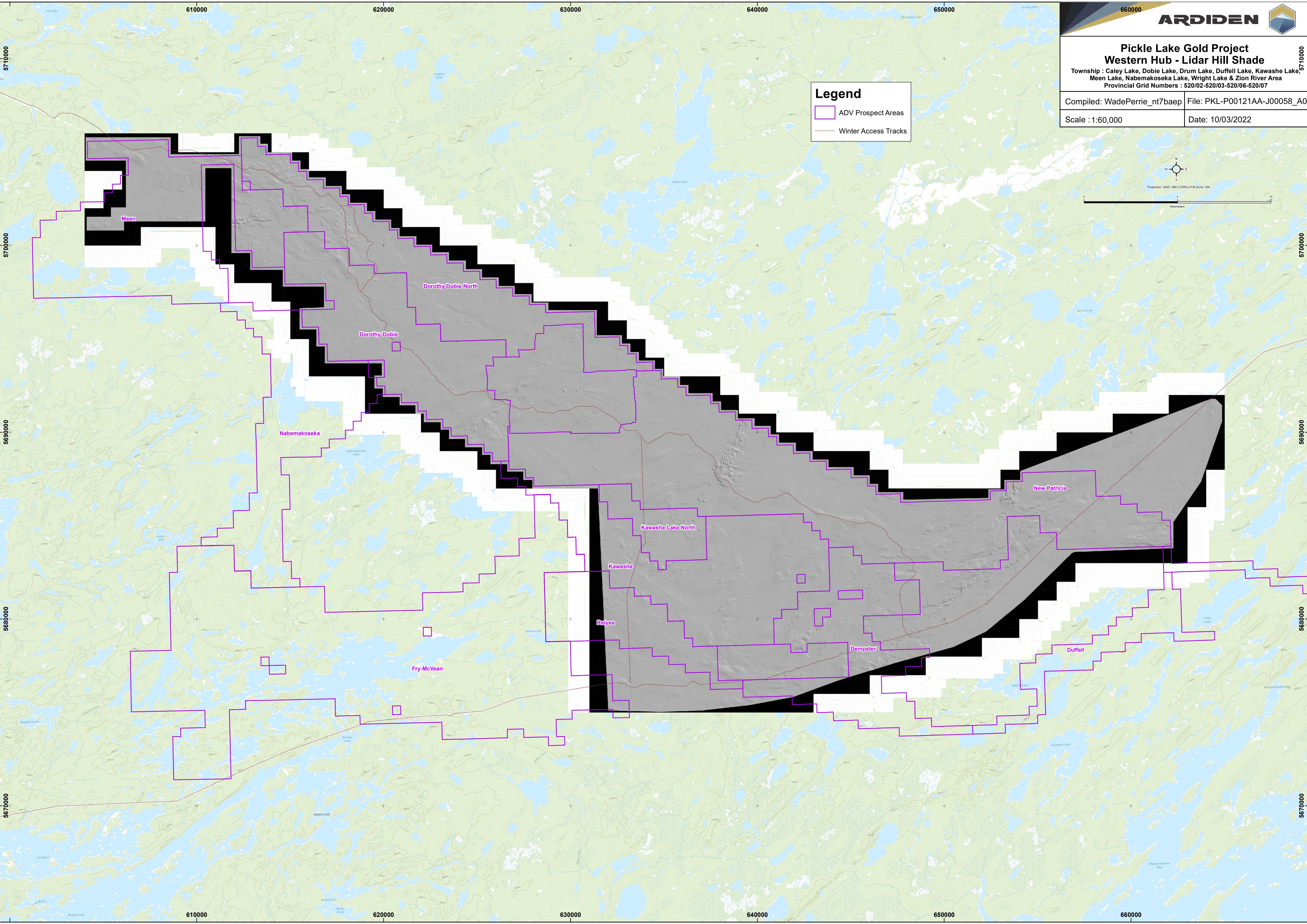
Township : Caley Lake, Doble Lake, Drum Lake, Duffell Lake, Kawashe Lake,
Meen Lake, Nabemakoseka Lake, Wright Lake & Zion River Area
Provincial Grid Numbers : 520/02-520/03-520/06-520/07

Compiled: WadePerrie_nt7baep	File: PKL-P00121AA-J00058_A0
Scale : 1:60,000	Date: 10/03/2022

Legend

-  ADV Prospect Areas
-  Winter Access Tracks


Projection: NAD 1983 CSRS UTM Zone 18N

Kilometers





**Pickle Lake Gold Project
Western Hub - Lidar Ortho**


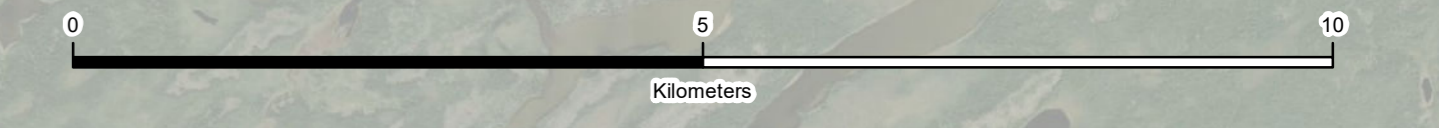
Township : Caley Lake, Doble Lake, Drum Lake, Duffell Lake, Kawashe Lake,
Meen Lake, Nabemakoseka Lake, Wright Lake & Zion River Area
Provincial Grid Numbers : 520/02-520/03-520/06-520/07

Compiled: WadePerrie_nt7baep | File: PKL-P00121AA-J00058_A0

Scale : 1:60,000 | Date: 10/03/2022

Legend

-  ADV Prospect Areas
-  Winter Access Tracks


Projection: NAD 83 / CSRS UTM Zone 18N

Kilometers

