



31C12NW0016 29 METHUEN

010

DIAMOND DRILLING

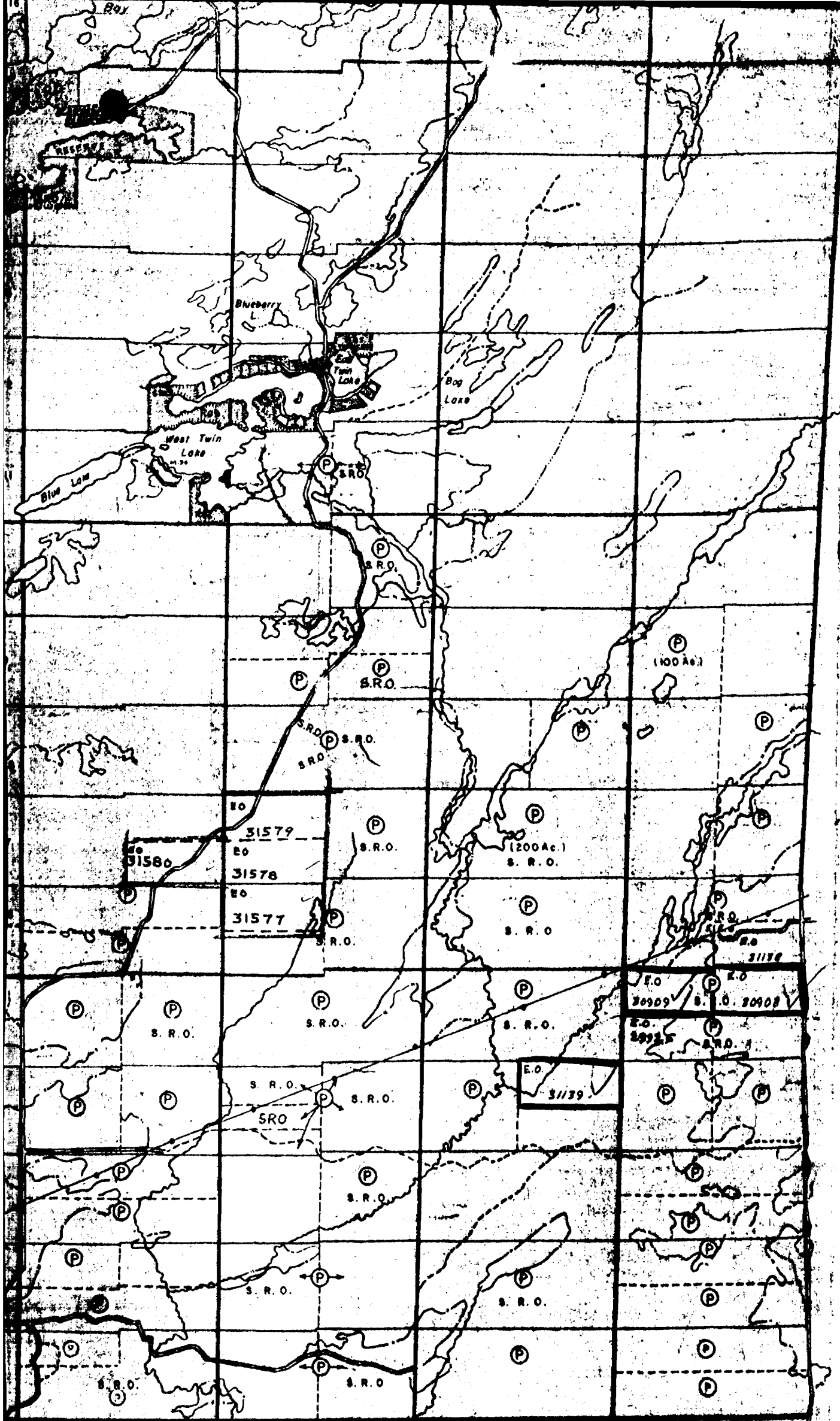
TOWNSHIP: METHUEN

REPORT No.: 29

PROPERTY: Vansickle

<u>CLAIM No.</u>	<u>HOLE No.</u>	<u>FOOTAGE</u>	<u>DATE</u>	<u>NOTE</u>
EO 30909	2	249.0	Apr./64	(1)
EO 30908	3	102.0	Apr./64	(1)
EO 31139	4	104.0	May/64	(1)

NOTES: (1) Rec'd from cancelled mining claims, Aug./80.



IV

III

II

I

53) METHUEN TWP. (M. 126)

# DIAMOND DRILL RECORD

PROPERTY VANSICKLE Claim B.O. 30909 HOLE NO. 2

SHEET NUMBER 1 SECTION FROM 0' TO 185' STARTED April 15/64  
 LATITUDE \_\_\_\_\_ DATUM \_\_\_\_\_ COMPLETED April 23/64  
 DEPARTURE 237' north and 8' west BEARING due west ULTIMATE DEPTH 249'  
 from the number 2 post  
 ELEVATION of claim EO 30909 DIP 45 degrees PROPOSED DEPTH 300'

DEPTH FEET	FORMATION	SAMPLE NO.	WIDTH OF SAMPLE	GOLD \$	SLUDGE GOLD \$
0' - 18'	Casing				
18' - 36'8"	Basal beds				
36'8" - 39'6"	Lost core				
39'6" - 50'3"	Basal beds				
50'3" - 52'8"	Ground and lost core				
52'8" - 56'	Basal beds				
56' - 56'7"	Dolomite grey and siliceous				
56'7" - 61'	Highly altered clayey material with sulphides				
61' - 61'6"	Dolomite grey siliceous				
61'6" - 62'	Highly altered clayey material				
62' - 64'2"	Lost core				
64'2" - 93'	Dolomite grey and siliceous badly broken				
93' - 125'	Crystalline limestone varying from grey to white				
125' - 135'	Crystalline limestone fine grained and white				
135' - 136'	Lost core				
136' - 137'7"	Crystalline Limestone fine grained white				
137'7" - 138'3"	Amphibolite band				
138'3" - 146'2"	Crystalline limestone fine grained white				
146'2" - 153'	Dolomite fine grained discoloured				
153' - 171'	Crystalline Limestone fine grained white				
<del>171' - 185'</del>	<del>Crystalline limestone grey coloured</del>				

M.P. TORONTO - STOCK FORM NO. 501 REV. 12/51

DRILLED BY George Downing Estate Drilling Ltd

SIGNED *[Signature]*

# DIAMOND DRILL RECORD

PROPERTY VANSICKLE Claim E.O. 30909 HOLE NO. 2

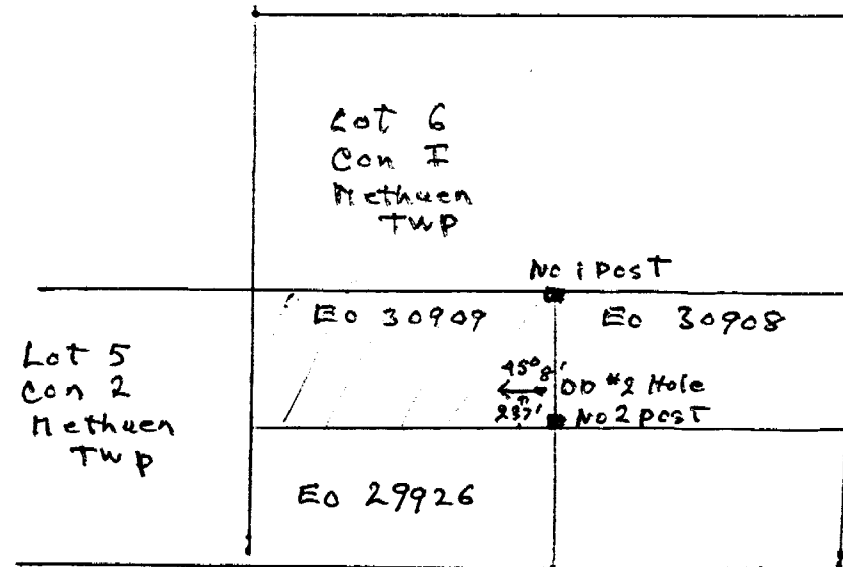
SHEET NUMBER 2 SECTION FROM 185' TO 249' STARTED April 15/64  
LATITUDE 237° north and 8' west DATUM \_\_\_\_\_ COMPLETED April 28/64  
DEPARTURE from the number 2 post BEARING due west ULTIMATE DEPTH 249'  
ELEVATION of claim E.O. 30909 DIP 45 degrees PROPOSED DEPTH 300'

DEPTH FEET	FORMATION	SAMPLE No.	WIDTH OF SAMPLE	GOLD \$	SLUDGE GOLD \$
185' - 198' 1/4"	Crystalline Limestone fine grained white a few greyish sections of very light colour				
198' 1/4" - 227'	Crystalline limestone grey coloured				
227' - 240' 2"	Crystalline limestone fine grained very white				
240' 2" - 244'	Crystalline limestone grey coloured				
244' - 249'	Crystalline limestone fine white colour				
249'	END OF HOLE				

DRILLED BY George Downing Estate Drilling Ltd.

SIGNED [Signature]

Location Diamond Drill Hole #2  
Claim Eo 30909 Methuen Twp  
Scale 1" = 1320 feet



# DIAMOND DRILL RECORD

PROPERTY VANSICKLE

Claim E.O. 30908

HOLE NO. 3

SHEET NUMBER 1

SECTION FROM 0' TO 102'

STARTED April 29/64

LATITUDE 495' north and 606'  
east from NO 3 post of  
DEPARTURE claim E.O. 30908

DATUM

COMPLETED May 5/64

BEARING Due west

ULTIMATE DEPTH 102'

ELEVATION


DIP 45 degrees

PROPOSED DEPTH 100'

DEPTH FEET	FORMATION	SAMPLE NO.	WIDTH OF SAMPLE	GOLD \$	SLUDGE GOLD \$
0 - 5'	Casing				
5' - 44'3"	Dolomite impure of varying shades of grey siliceous in places with very narrow schist bands throughout.				
44'3" - 50'	Amphibolite schist with a few specks pyrite				
50' - 54'8"	Lost core				
54'8" - 102'	Amphibolite schist siliceous in places and a few specks of pyrite throughout.				
102'	END OF HOLE				

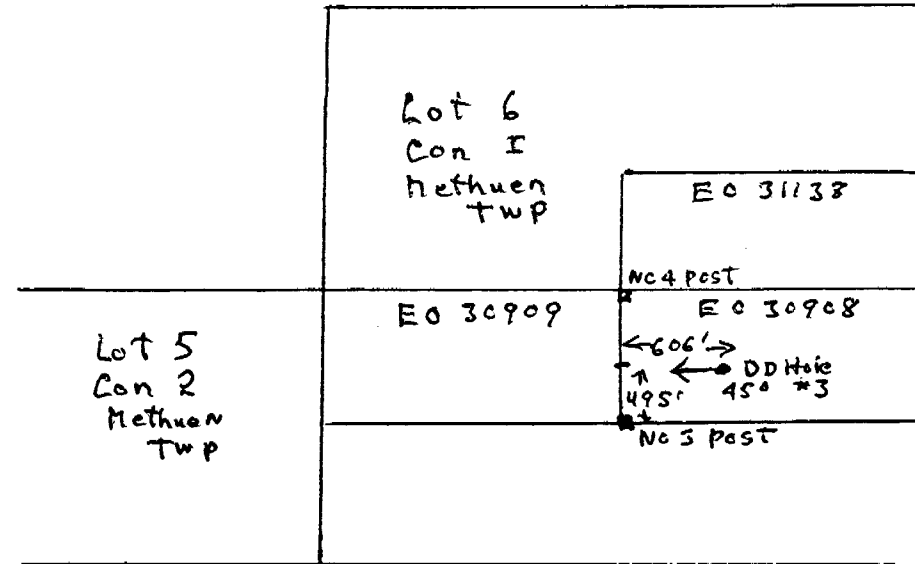
George Downing Estate Drilling Ltd.

DRILLED BY

SIGNED 

Location Diamond Drill Hole #3  
claim E0 30908 Methuen Twp

Scale 1" = 1320 ft



# DIAMOND DRILL RECORD

PROPERTY VANSICKLE claim E.O. 31139 HOLE NO. 4

SHEET NUMBER 1 SECTION FROM 0' TO 104' STARTED May 6th 1964  
 LATITUDE \_\_\_\_\_ DATUM \_\_\_\_\_ COMPLETED May 12th 1964  
 DEPARTURE 525 feet south along the claim line from No 1 BEARING due west ULTIMATE DEPTH 104'  
 ELEVATION posy of claim E0 31139 DIP 45 degrees PROPOSED DEPTH 101'

DEPTH FEET	FORMATION	SAMPLE No.	WIDTH OF SAMPLE	GOLD \$	SLUDGE GOLD \$
0' - 7'6"	Casing				
7'6" - 10'5"	Amphibolite schist boulder				
10'5" - 25'	Crystalline limestone white				
25' - 26'	Amphibolite dyke with sevral specks of pyrite				
26' - 41'	Crystalline limestone peach coloured				
41' - 49'2"	Crystalline limestone siliceous greyish				
49'2" - 50'	Micaceous schist and crystalline limetone				
	interbanded				
50' - 61'	Dolomite fine grained white to greyish				
61' - 61'4"	Micaceous schist				
61'4" - 73'2"	Dolomite fine grained white limey in places				
73'2" - 104'	Amphibolite schist siliceous in places and sevral specks pyrite noted throughout.				
104'	END OF HOLE				

N.M.P., TORONTO-STOCK FORM NO. 501 REV. 12/51

DRILLED BY George Downing Estate Drilling Ltd

SIGNED [Signature]



Location Diamond Drill Hole #4

claim E.O. 31139 Methuen Twp

Scale 1" = 1320 ft.

