



31C12SW0006 27 METHUEN

010

Diamond Drilling

Township of METHUEN

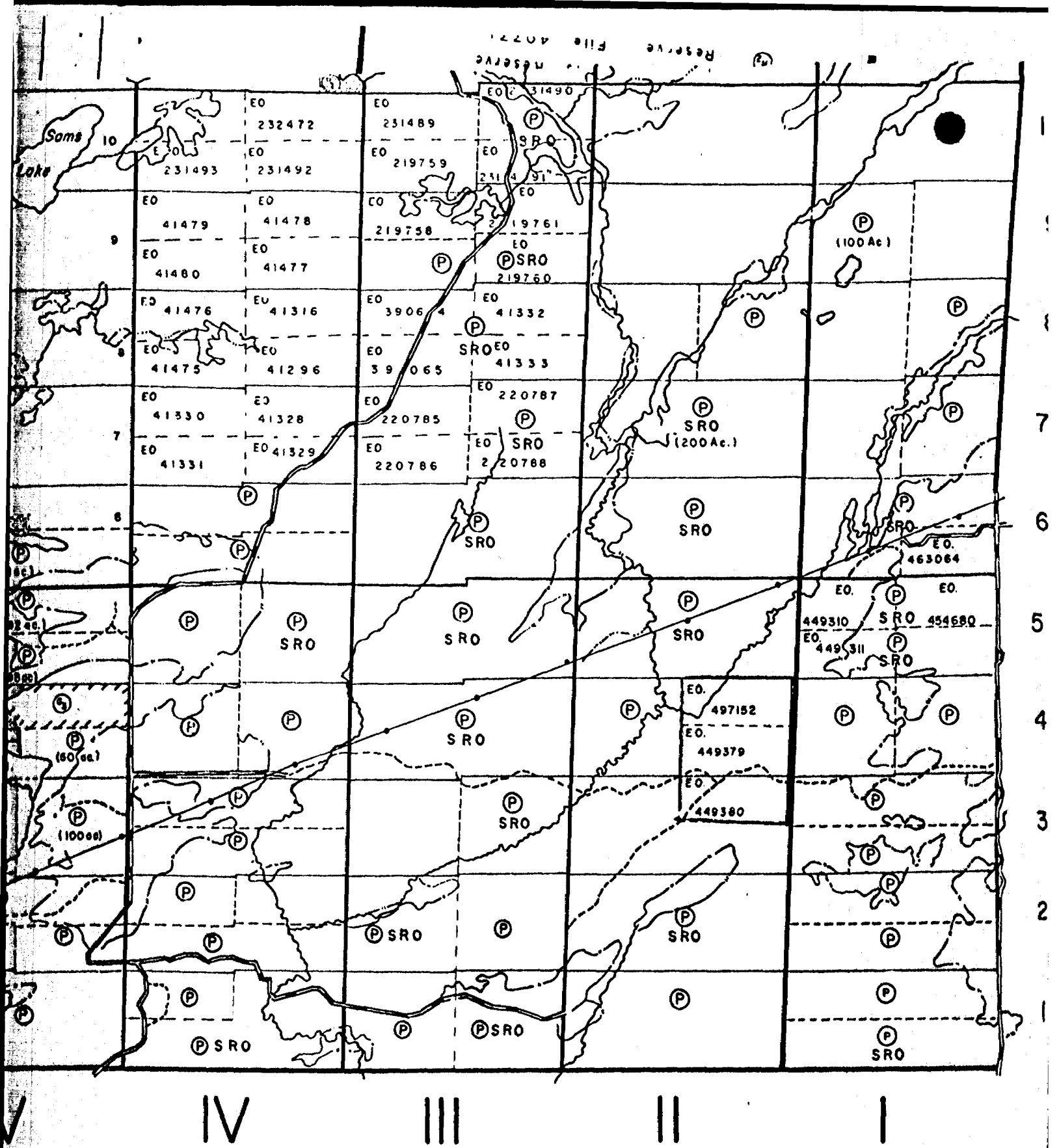
Report NO 27

Work performed by: Cdn. White Pigments Corporation

Claim NO	Hole NO	Footage	Date	Note
EO 449380	76-20	185.0'	Nov/76	(1)

Notes:

(1) #14-77



p. M. 53

Methuen Twp.  
 # 14-77  
 CDN. WHITE PIGMENTS CORP.

EO 497152

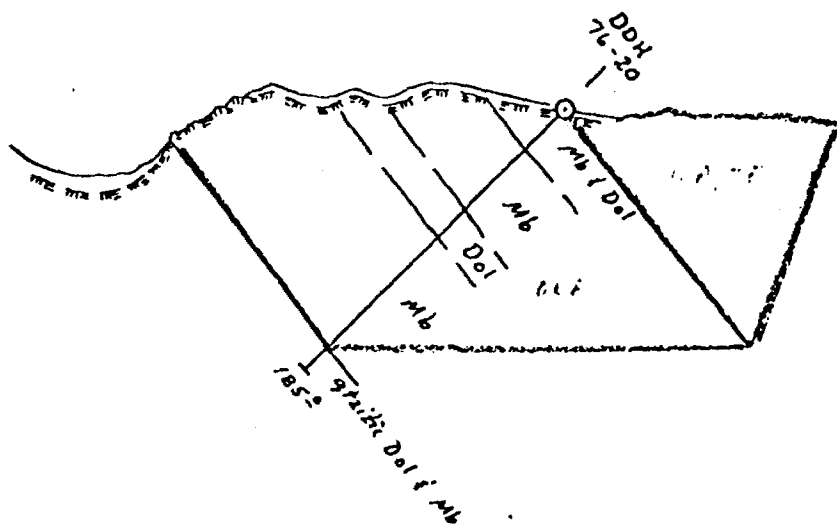
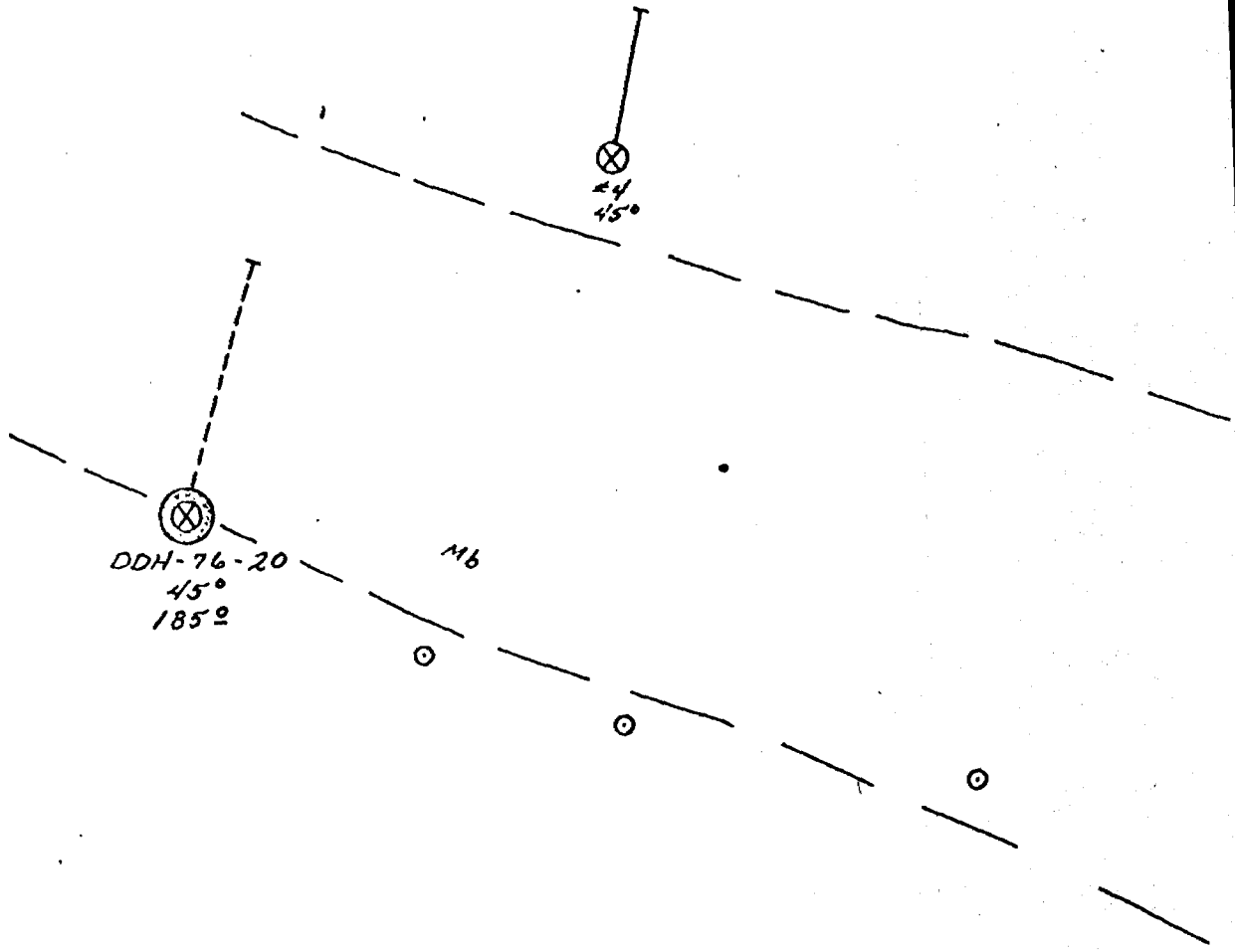
EO 449379

EO 449320

VANSICKLE CLAIMS  
SCALE 1" = 100'

⊙ DDH 76-19  
46° 107'

⊙ DDH 76-20  
45° 185'



DDH-76-20

-45°, 100% recov. in rock

0.0 - 4.0 Soil overburden

4.0 - 26.0 interbedded Marble & Dolomite: gray-white, some tan stained, hard & siliceous

26.0 - 69.2 Marble: light blue-gray, banded, siliceous

69.2 - 89.5 Dolomite: calcareous, with some Mb bands, gray-white but w/ 30% red FeOx stain

89.5 - 170.1 Marble: mostly gray-white to 124', then banded w/light blue-gray; med to crsly xln, siliceous throughout

170.1 - 185.0 Quartzitic Dolomite & Marble: pink-white to blue-gray, all siliceous

T.O. 185.0



31C12SW0006 27 METHUEN

## LONGYEAR LIMITED

900 DRILLING DIVISION

Diamond Core • Reverse Circulation • Percussion  
Geotechnical • Rotary • Industrial DrillingHead Office: Box 330, NORTH BAY, ONTARIO P1B 8H6  
Telex 067-76194 • Telephone 705-474-2800

BRANCH OFFICES: MONCTON, MONTREAL, TORONTO, VANCOUVER

Chemstone Corporation,  
Strasberg, Virginia  
22657

Invoice # 3254

Invoice date: February 14, 1977  
for November 1976

TERMS: NET 30 DAYS—INTEREST AT 18 PERCENT PER ANNUM CHARGED ON OVERDUE ACCOUNTS

To: Invoice in connection with diamond drilling programme on mining  
properties located near Havelock, Ontario during period November 9  
to November 30, 1976 per agreement dated October 21, 1976.

Hole No.	Size	From	To	Total	Rate	
7	BQ Wireline	0	125	125	9.45	1,181.25
8	BQ Wireline	0	435	435	9.45	4,110.75
9	BQ Wireline	0	305	305	9.45	2,882.25
10	BQ Wireline	0	375	375	9.45	3,543.75
11	BQ Wireline	0	175	175	9.45	1,653.75
12	BQ Wireline	0	415	415	9.45	3,921.75
13	BQ Wireline	0	335	335	9.45	3,165.75
14	BQ Wireline	0	265	265	9.45	2,504.25
15	BQ Wireline	0	345	345	9.45	3,260.25
16	BQ Wireline	0	392	392	9.45	3,704.40
17	BQ Wireline	0	323	323	9.45	3,052.35
18	BQ Wireline	0	245	245	9.45	2,315.25
19	BQ Wireline	0	107	107	9.45	1,011.15
20	BQ Wireline	0	185	185	9.45	1,748.25
				4027		38,055.15

Mobilization

Lump sum

2,400.00

Clinometer TestsHole #12 (November 17)

2 tests (200' + 400') @ 28.35

56.70

Standby Time (Waiting for daylight to move)Hole #9 (November 14)

7 hours @ 40.00

280.00

Hole #10 (November 15)

4 hours @ 40.00

160.00

Hole #13 (November 18)

7 hours @ 40.00

280.00

Hole #16 (November 21)

8 hours @ 40.00

320.00

INVOICE

CANADIAN LONGYEAR LIMITED

CONTRACT DRILLING DIVISION

Diamond Core • Reverse Circulation • Percussion  
Geotechnical • Rotary • Industrial Drilling

Head Office: Box 330, NORTH BAY, ONTARIO P1B 8H6

Telex 067-76194 • Telephone 705-474-2800

BRANCH OFFICES: MONCTON, MONTREAL, TORONTO, VANCOUVER

Chemstone Corporation  
Invoice #3254  
2...

TERMS: NET 30 DAYS--INTEREST AT 18 PERCENT PER ANNUM CHARGED ON OVERDUE ACCOUNTS

<u>Hole #19 (November, 27)</u>			
4 hours @ 40.00		<u>160.00</u>	1,200.00
Moves between areas			
<u>Belmont Township to Greenville Township</u>			
Lump sum			1,200.00
Moves between shallow holes			
<u>Hole #11 to #12 (175' drilled)</u>			
2 hours @ 44.00	88.00		
2 hours tractor rental @ 15.00	<u>30.00</u>		
		118.00	
<u>Hole #14 to #15 (265' drilled) November 20</u>			
3 hours @ 44.00	132.00		
3 extra crew hours @ 12.50	37.50		
3 hours tractor rental @ 15.00	<u>45.00</u>		
		214.50	
<u>Hole #18 to #19 (245' drilled) November 27</u>			
9 hours @ 44.00	396.00		
7 hours tractor rental @ 15.00	<u>105.00</u>		
		501.00	
<u>Hole #19 to #20 (107' drilled) November 27-28</u>			
6 hours @ 44.00	264.00		
3 hours tractor rental @ 15.00	<u>45.00</u>		
		309.00	
<u>Core Boxes</u>			1,142.50
200 BQ core boxes @ 6.30			<u>1,260.00</u>
			\$ 45,314.35

PAID IN FULL BY CHEQUE