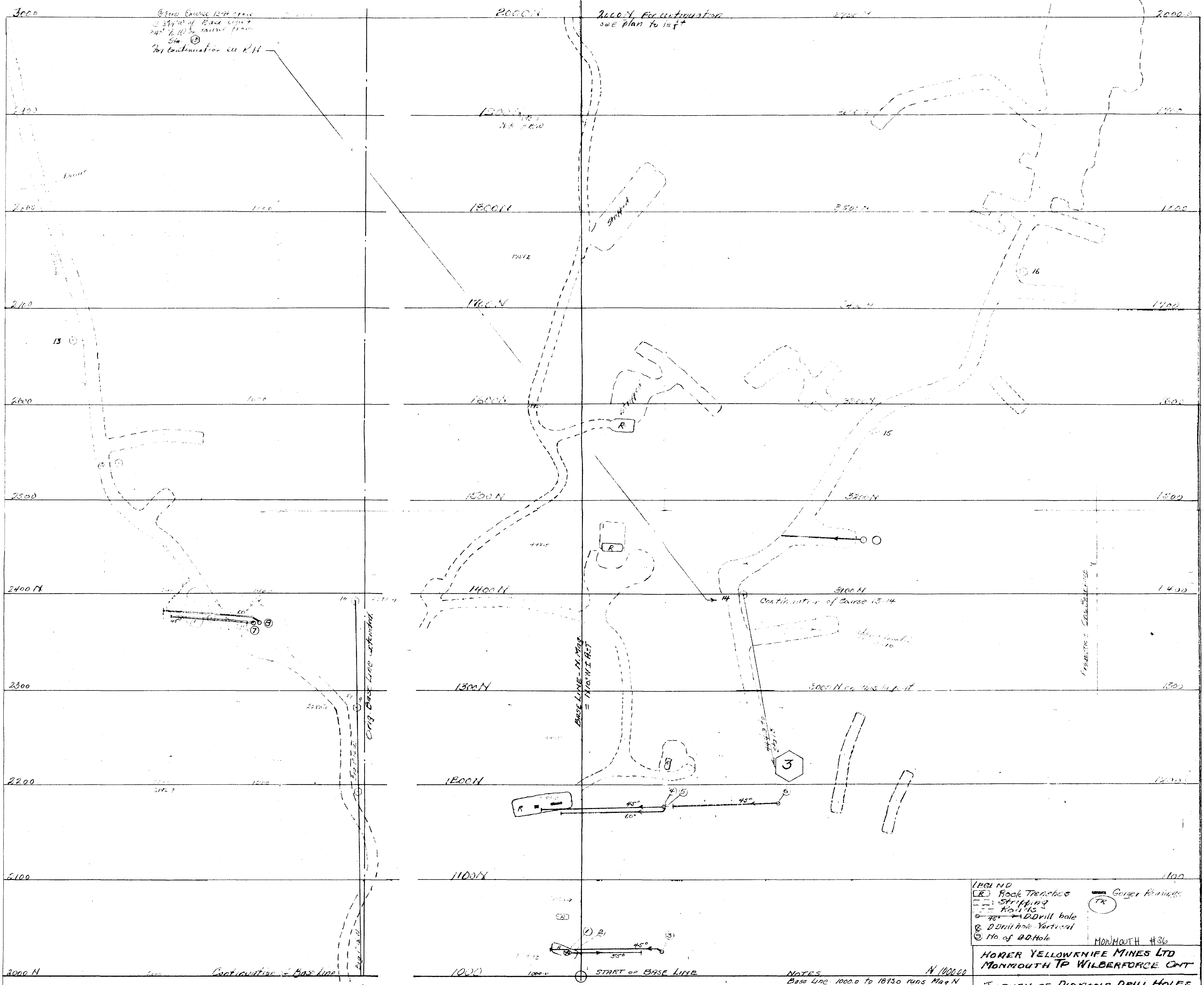


310815W061 36 MONMOUTH



**LEGEND**

- [R] Rock Trenches
- [---] Stripping
- [---] Roll-As
- [○] AD Drill hole
- [○] D Drill hole Vertical
- [○] No. of AD Hole
- [---] General Planings
- [TR] Trench

MONMOUTH #36

**HORNER YELLOWKNIFE MINES LTD  
MONMOUTH TP WILBERFORCE ONT**

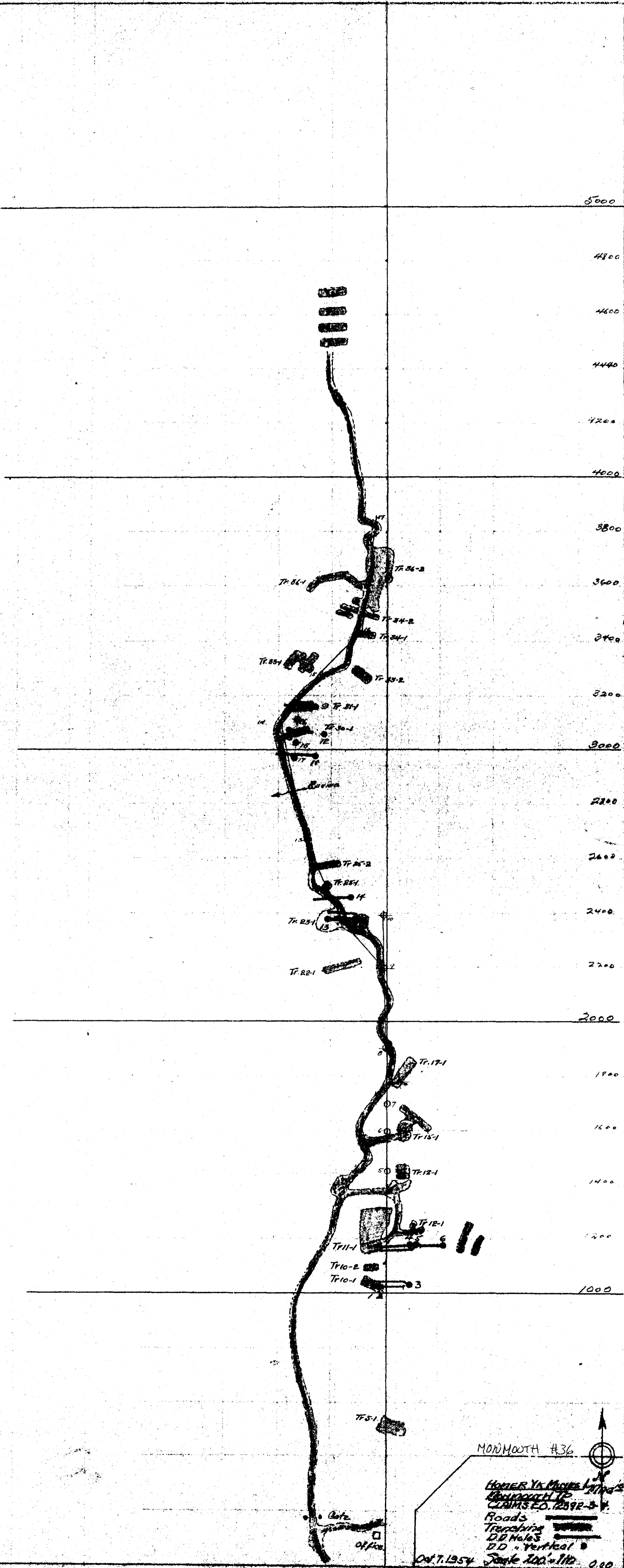
**SURVEY OF DIAMOND DRILL HOLES  
TRENCHES ETC**

Scale 40' = 1 inch 27 Sept 1954  
(212.5)

**NOTES**

Base Line 1000.0 to 1875.0 runs Mag N  
This is N16°W E. Hot. This is property N1  
From 1873.0 to






MONMOUTH #36

HOMER Y. MOORE  
 MONMOUTH T.C.  
 CLAIMS CO. 12592-34

Roads  
 Trenching  
 D.D. Holes  
 D.D. Vertical

Oct 7, 1954 Scale 100' = 1" 0.00

(11/2 x 2 1/2)



3100159861 36 MONMOUTH