



31F03NW9409 12 RAGLAN

010

Diamond Drilling

Township of RAGLAN

Report N^o: 12

Work performed by: HENDERSON URANIUM MINES

Claim N ^o	Hole N ^o	Footage	Date	Note
E0 18081	# 1	50'	June/58	
	# 2	48'	June/58	
	# 3	37'	June/58	
	# 4	26'	June/58	

Notes:

Diamond Drill Hole No. 1

Sheet No. 1

Property Henderson Uranium Mines

file 41799

Location: Lat. Cl. #EO-18081
Dep. Raglan Twp/
Elev. at Collar _____
Dip at Collar 45°
at _____
at (No. 4 Zone)
at _____


Hole Started June 23/58
Completed June 23/58
Depth 50'
Logged By J. Newman
Remarks _____

DEPTH		DESCRIPTION	SAMPLE		ASSAY		REMARKS
FROM	TO		LENGTH	No.	% -	% -	
0	15.0	Pegmatite Qtz. Feldspar and some biotite					
15.0	19.5	Pegmatite, some radioactivity -sampled for U308					
19.5	33.5	Paragneiss (spec. #1 from 32')					
33.5	34.5	Lost core					
34.5	50.0	Paragneiss					
		-end of hole					

Note: Core from this hole is stored 30' S.E. from collar of this hole.

461-4-1

Nº 4 SHOWING.



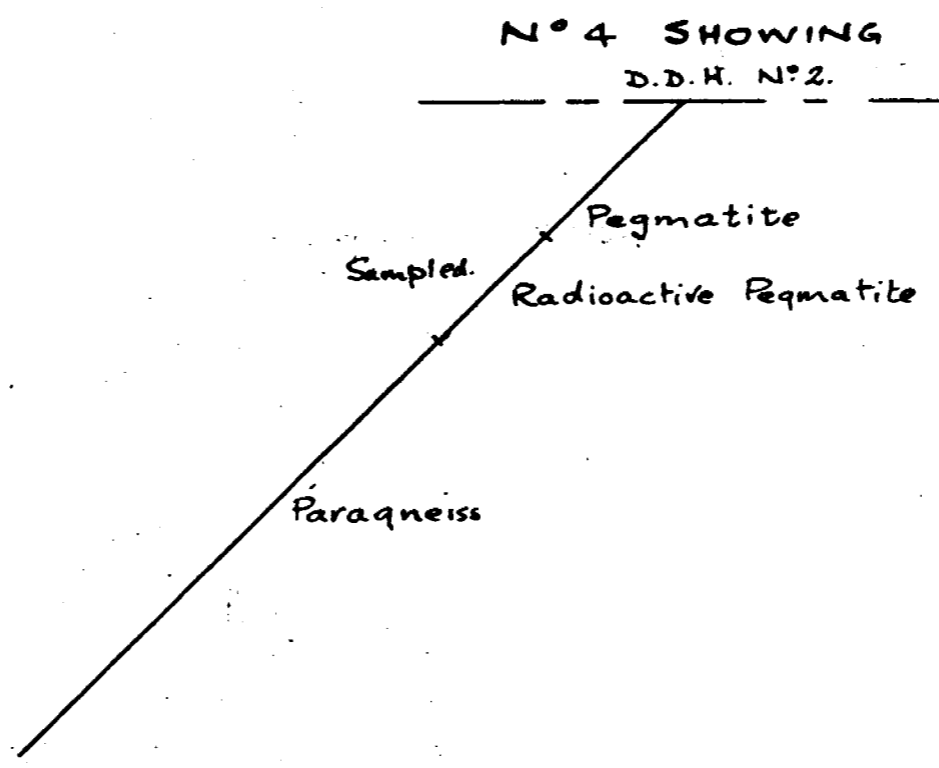
DRILL HOLE Nº 1.

HENDERSON URANIUM MINES
LIMITED

RAGLAN TWP, ONTARIO

Scale 1" = 10' June 1958.

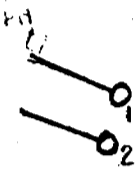
J. Newman



DRILL HOLE N° 2
HENDERSON URANIUM MINES
LIMITED
RAGLAN TWP, ONTARIO
Scale 1" = 10' June 1958.
J. Newman

EO 18079

EO 18945



Road

Road

EO 18081
Scale 1 in = 200 ft.

Diamond Drill Hole No. 3

 Sheet No. 1

 Property Henderson Uranium Mines

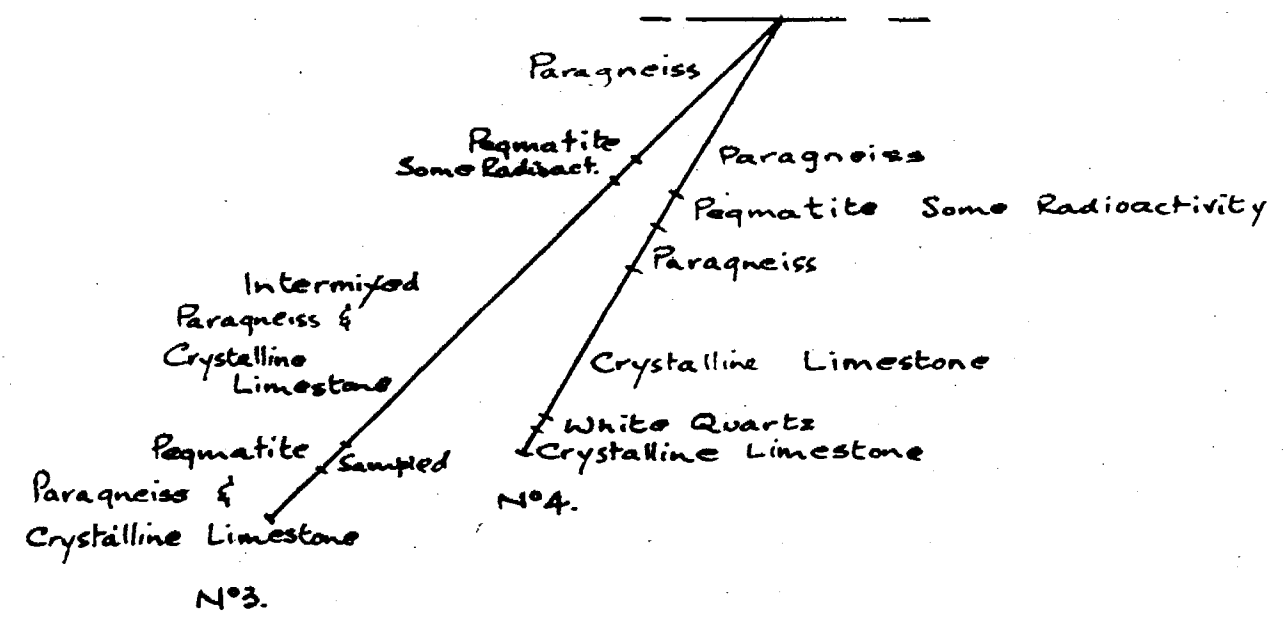
 Location: Lat. Cl. # EO-18944
 Dep. Raglan Twp.
 Elev. at Collar.....
 Dip at Collar 45°
 at.....
 at (No. 2 Zone)
 at.....

 Hole—Started June 26/58
 Completed June 26/58
 Depth 37'
 Logged By J. Newman
 Remarks.....

DEPTH		DESCRIPTION	SAMPLE		ASSAY		
FROM	TO		LENGTH	No.	% -	% -	REMARKS
0.0	10.5	Paragneiss					
10.5	12.0	Pegmatite -very little R.A.					
12.0	31.4	Paragneiss and crystalline limestone -intermixed					
31.4	33.1	Pegmatite -sampled for U308	1.7'				
33.1	37.0	Paragneiss and crystalline limestone -enc. of hole					

**Note: Core from this hole
stored 65' S.E. by S.
from collar of this
hole.**

Nº 2 SHOWING.



DRILL HOLES Nº 3, & Nº 4.

HENDERSON URANIUM MINES
LIMITED

RAGLAN TWP. ONTARIO

Scale 1" = 10'

June 1958.

J. Newman.