

DIAMOND DRILLING



31L01NE0005 10 MARIA

010

TOWNSHIP: Maria

REPORT No.: 10

WORK PERFORMED BY: Hartford Resources Inc.

<u>CLAIM No.</u>	<u>HOLE No.</u>	<u>FOOTAGE</u>	<u>DATE</u>	<u>NOTE</u>
EO 608306	1	148	Dec/84	(1)

NOTES: (1) #61-84

MARIA TOWNSHIP
EASTERN ONTARIO MINING DIVISION

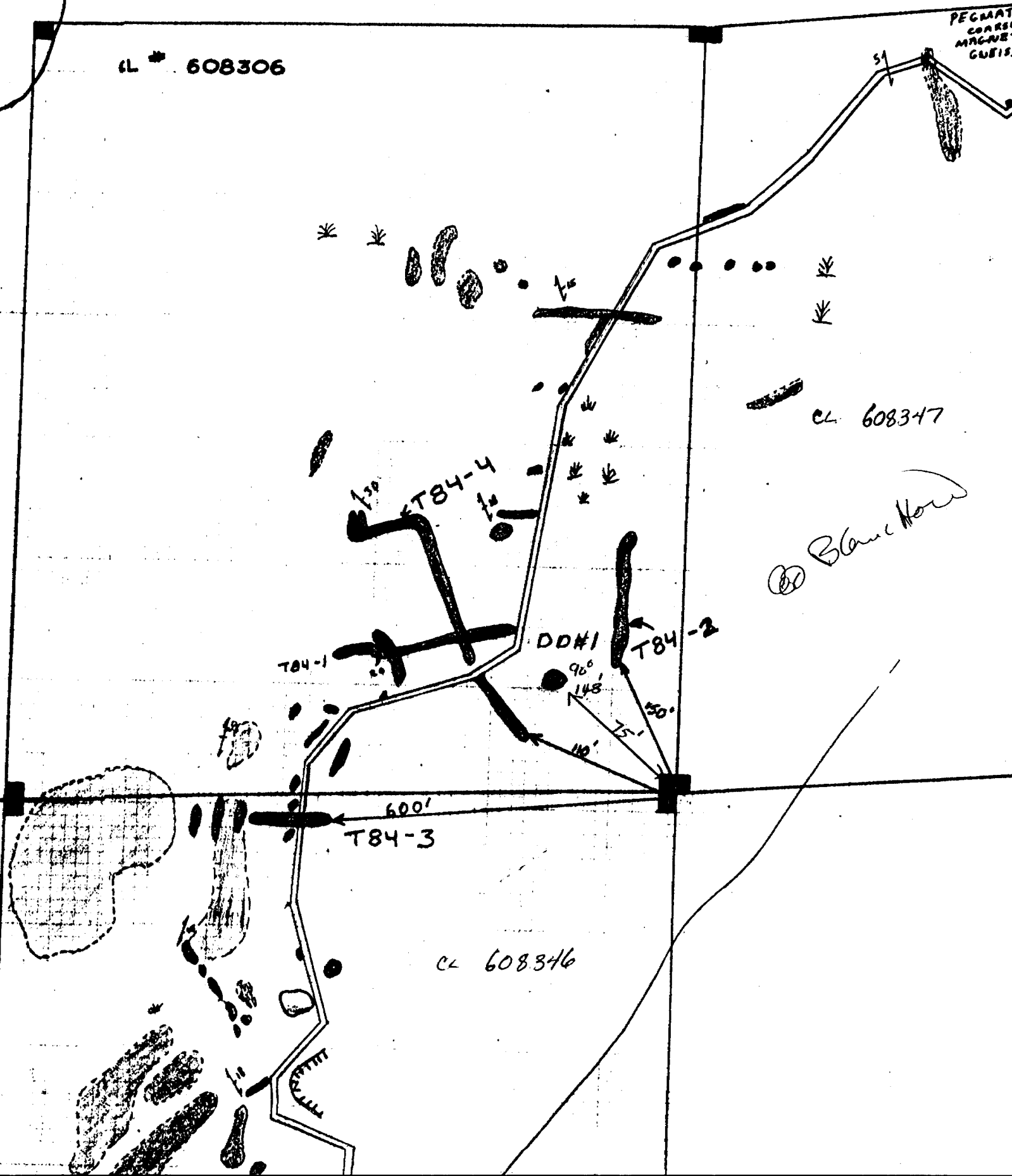
CL # 608306

PEGMATI
COARSE
MAGNET
GNEISS

CL 608347


Blanc How

CL 608346




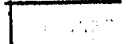

DD#1

HARTFORD RESOURCES ^{INC} LTD.
MARIA TINP




CLAIM # 608306

Ed Blanchard

-  BIOTITE GNEISS - GRAPHITE FLAKE
-  PEGMATITE
-  QUARTZ

HARTFORD RESOURCES LTD.

MARIA TAMP



CLAIM # 608306

E. Blaine

- BIOTITE GNEISS - GRAPHITE FLAKE
- PEGMATITE
- QUARTZ

NOTE : This CrossSection is coloured incorrectly - see drill log

MARIA TWP.

(1910)

M.T.C.
GRAVEL
PIT NO.
SA-24

VI

V

IV

Black

Piglet

Chiff L.

30

Mag L.

Choteau

Grant

Grant L.

Choteau

Lake

32 31 30 29 28 27 26 25 24 23 22 21 20 19 18 17

Edgar Twp.

EO	EO	EO		
830696	830697	830698		
EO	EO	EO	EO	EO
830694	777274	777271	777270	648242
EO	EO	EO	EO	EO
830695	777273	777272	777269	830699
	EO	EO	EO	EO
	608375	608376	777268	830700
EO	EO	EO	EO	EO
			777267	830701
608350	608367	608368		
EO	EO	EO	EO	EO
608371				
	EO	EO	EO	EO
	608370	608369	648237	648238
EO	EO	EO	EO	EO
608305	608306	608347	648246	648239
		608342	648240	648249
EO	EO	EO	EO	EO
608304	608346	608374		
608381	608382		608373	608372
EO	EO	EO	EO	EO
608364	608363	608303		
EO	EO	608302		
608365	608366			



Name and Postal Address of Recorded Holder: **HARTFORD RESOURCES INC.** W8409.61
Prospector's Licence No.: **T1868**

18th FLOOR 700 WEST GEORGIA ST VANCOUVER B.C. V7Y 1B8

Summary of Work Performance and Distribution of Credits

Total Work Days Cr. claimed	Mining Claim			Mining Claim			Mining Claim		
	Prefix	Number	Work Days Cr.	Prefix	Number	Work Days Cr.	Prefix	Number	Work Days Cr.
148	EO	608375	79						
		608376	70						

for Performance of the following work. (Check one only)

- Manual Work
- Shaft Sinking Drifting or other Lateral Work.
- Compressed Air, other Power driven or mechanical equip.
- Power Stripping
- Diamond or other Core drilling
- Land Survey

ONTARIO GEOLOGICAL SURVEY
ASSESSMENT FILES
RESEARCH OFFICE
JAN 4 1985
RECEIVED

All the work was performed on Mining Claim(s): **EO 608306**

Required Information eg: type of equipment, Names, Addresses, etc. (See Table Below)

DIAMOND DRILL JK 300 OWNED BY TRIANGLE DRILLING CO LTD
106 FIELDING RD. LIVELY, ONTARIO, P0T2E0. DRILLING FROM
DECEMBER 2 - 15, 1984. BQ CORE 1 1/2"!

DRILL OPERATED BY: ANICET (ANDY) MARTEL, 3071 PAUL ST,
VAL CARON, ONTARIO; AND
REJEAN FLEURY, 37 GOLDIE ST.,
CHELMSFORD, ONTARIO;

6 HOLES DRILLED FOR A TOTAL OF 1028 FT. OTHER 5 HOLES
TO BE SUBMITTED IN JANUARY 1985.

148 days total!

MINING RECORDS OFFICE - TORONTO
RECEIVED
DEC 28 1984
AM 10:11:12, 1, 2, 3, 4, 5, 6

Date of Report: **DECEMBER 23/84**
Recorded Holder or Agent (Signature): *Edward J. Blanchard*

Certification Verifying Report of Work

I hereby certify that I have a personal and intimate knowledge of the facts set forth in the Report of Work annexed hereto, having performed the work or witnessed same during and/or after its completion and the annexed report is true.

Name and Postal Address of Person Certifying: **EDWARD J BLANCHARD 106 FIELDING RD
LIVELY ONTARIO P0T2E0**
Date Certified: **Dec. 23/84**
Certified by (Signature): *Edward J. Blanchard*

Table of Information/Attachments Required by the Mining Recorder

Type of Work	Specific information per type	Other Information (Common to 2 or more types)	Attachments
Manual Work	Nil	Names and addresses of men who performed manual work/operated equipment, together with dates and hours of employment.	Work Sketch: these are required to show the location and extent of work in relation to the nearest claim post.
Shaft Sinking, Drifting or other Lateral Work			
Compressed air, other power driven or mechanical equip.	Type of equipment	Names and addresses of owner or operator together with dates when drilling/stripping done.	
Power Stripping	Type of equipment and amount expended. Note: Proof of actual cost must be submitted within 30 days of recording.		
Diamond or other core drilling	Signed core log showing; footage, diameter of core, number and angles of holes.	Nil	Work Sketch (as above) in duplicate
Land Survey	Name and address of Ontario land surveyor.		Nil