

GEORGE KEALEY C37410 AND ARTHUR HOWDEN C37409

SUMMARY OF ASSESSEMENT WORK

CLAIM # 1197239 BUTTLER TWSP.

PROSPECTING: 332 KILOMETERS 107 MHRS 50 MIN.or 14 DAYS

TOTAL KILOMETERS:332 @ .30 per KILD.=99.60

TOTAL MANHOURS:107 and 50 MIN.or 14 DAYS.@ \$150.00 per DAY.=2100.00

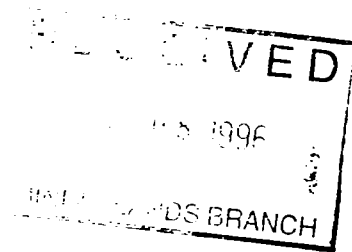
MINERALS FOUND:AMETHIST CRYSTALS ,SMOKEY QUARTZ CRYSTALS ,VERY SMALL CITRINE

CRYSTALS ,ROCK CRYSTALS ,AND SMALL GARNETS.

TYPES OF ROCK:GRANITIC AND MIGMATITIC BIOTITE GNEISS.

Deal # George Kealey
Kealey

ARTHUR HOWDEN *Deal #*
Arthur Howden



2.16336

GEORGE KEALEY C37410 AND ARTHUR HOWDEN C37409

Assessment Work Eligible For Credit

Claim # 1197239 Butler Twsp.

17 MAR 95 65kls 0825-1410 Geo.Art. 11 Mhrs and 20 min.
Took measurments of trench and looked over trench site.

25 MAR 95 65kls 0815-1530 Geo.Art. 14 Mhrs and 30 min.
Measured from edge of digs to pond and prospected ledges
from Reynolds lake to trench site.

31 MAR 95 65kls 0930-1530 Geo.Art. 12 Mhrs.
Prospeted ridge on claim that runs north of trench ,found
some amethyst.

18 Apr 95 65kls 0730-1600.Geo Art. 17 Mhrs.
Went throught tailings in trench and prospected on north
ridge.

27 June 95 72kls 0730-1400 Geo.Art. 13 Mhrs
Prospeted on north part of claim.

06,07,08,09,10 Oct 95 all day Art 40 Mhrs
Art camped over and did some prospecting on claim.

PROSPECTING ON CLAIM # 1197239 1995

17 MAR.95 0825-1410 65kls

ART and I walked from the parking lot at Indian lake road into the claim site at Reynolds lake. We were able to walk part way on the skidoo trail, about one half hours walk, the rest of the way we wore our snowshoes. It took us two hrs. to walk in and two hrs. to walk out. Arts pedometer says its seven and one half miles return. We put up three signs from the mining regs. around the area and looked the site over. The trench is about 150ft X 8ft wide and various depts. As soon as weather permits we will build a shelter and get serious.

25 MAR.95 0815 -1530 65kls

Art and I went to claim site today, using a 50ft rope we measured the distance from the closest spot of amethyst dig to the pond, it is 250ft plus, so we are far enough from the pond and the creek into Reynolds lake. We then walked to the witness post on Reynolds lake and walked N/W back to the mine site checking rock ledges as we went. We did some checking of the rocks on site and headed home. We saw 1 Bard owl and 1 partridge.

31 MAR.95 0930-1530 65kls

Art and I went in to claim site and gave the high ridge that runs north of the diggings a good check over, when all of the snow has gone we will give it another good look as we did find some quartz crystals on the ledge. We saw 1 woodpecker, 2 ravens, 1 red squirrel, 1 chipmunk and lots of small birds chickadees etc.

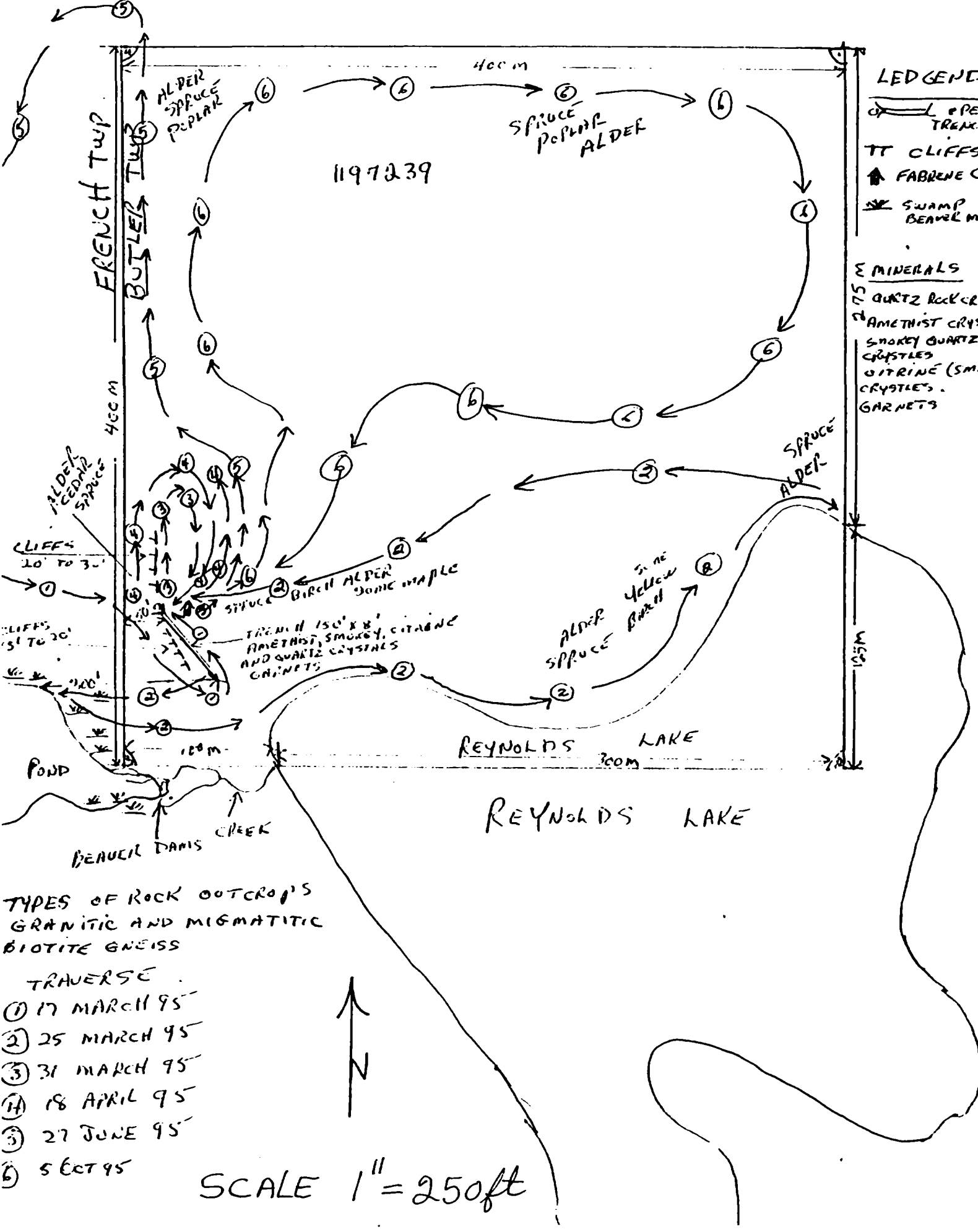
18. APRIL.95 0730-1600 65kls

Art and I went in to claim site and walked up valley past old cabin and looked for holes that are in ground around cabin area. still to much snow in area. we went to diggings and looked around trench for a while, had a break and went to rock cut north of trench past cabin, found some quartz and amethyst in area. we have decided to give the old cabin a overhall and use it as our base camp. also found a rock with smokey quartz crystles. while we were there a flock of canada geese flew over with at least fifty bird.

JUNE 27/95 72kls 0730-2pm

Art and I went out to our claims in French and Butler

GEORGE KEALEY CB7410 M Kealey
 ARTHUR HOWDEN CB7409 Arthur Howden



LEDGEND

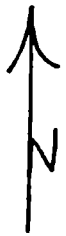
- OPEN TRENCH
- CLIFFS
- FABRINE CA
- SWAMP BEAVER ME

MINERALS

- QUARTZ ROCK CRYSTALS
- AMETHYST CRYSTALS
- SMOKEY QUARTZ CRYSTALS
- CITRINE (SMALL CRYSTALS)
- GARNETS

TYPES OF ROCK OUTCROPS
 GRANITIC AND MIGMATITIC
 BIOTITE GNEISS

- TRAVERSE
- ① 17 MARCH 95
 - ② 25 MARCH 95
 - ③ 31 MARCH 95
 - ④ 18 APRIL 95
 - ⑤ 27 JUNE 95
 - ⑥ 5 OCT 95



SCALE 1" = 250ft





Report of Work Conducted After Recording Claim

Mining Act

Transaction Number
W9570.00114

Personal information collected on this form is obtained under the authority of the Mining Act. This information will be used for correspondence. Questions about this collection should be directed to the Provincial Manager, Mining Lands, Ministry of Northern Development and Mines, Fourth Floor, 150 Cedar Street, Sudbury, Ontario, P3E 6A5, telephone (705) 870-7284.

2.16336

- Instructions:**
- Please type or print and submit in duplicate.
 - Refer to the Mining Act and Regulations for req. Recorder.
 - A separate copy of this form must be completed
 - Technical reports and maps must accompany th
 - A sketch, showing the claims the work is assign



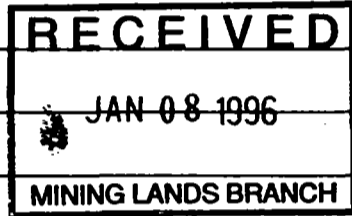
31L06NE0003 2 16336 BUTLER

900

| | | |
|---|--------------------------------|--|
| Recorded Holder(s) <i>GEORGE KEALEY ARTHUR HOWDEN</i> | | Client No. <i>297042 297051</i> |
| Address <i>263 WESLEY AVE NORTH BAY ONT PIARK9 1133 FRANKLIN AVE NORTH BAY ONT PIB2L9</i> | | Telephone No. <i>472-4478 705 472-9644</i> |
| Mining Division <i>SUDBURY</i> | Township/Area <i>BUTLER</i> | M or G Plan No. <i>G-1722</i> |
| Dates Work Performed From: <i>17 MARCH 95</i> | | To: <i>10 OCT 95</i> |

Work Performed (Check One Work Group Only)

| Work Group | Type |
|-----------------------------------|------------------------|
| Geotechnical Survey | <i>PROSPECTING</i> |
| Physical Work, Including Drilling | |
| Rehabilitation | |
| Other Authorized Work | <i>SECTION 18 ONLY</i> |
| Assays | |
| Assignment from Reserve | |



Total Assessment Work Claimed on the Attached Statement of Costs \$ *2,199.60*

Note: The Minister may reject for assessment work credit all or part of the assessment work submitted if the recorded holder cannot verify expenditures claimed in the statement of costs within 30 days of a request for verification.

Persons and Survey Company Who Performed the Work (Give Name and Address of Author of Report)

| Name | Address |
|----------------------|---|
| <i>George Kealey</i> | <i>263 WESLEY AVE NORTH BAY ONT PIARK9</i> |
| <i>ARTHUR HOWDEN</i> | <i>1133 FRANKLIN AVE NORTH BAY ONT PIB2L9</i> |
| | |
| | |

(attach a schedule if necessary)

Certification of Beneficial Interest * See Note No. 1 on reverse side

| | | |
|--|------|--------------------------------------|
| I certify that at the time the work was performed, the claims covered in this work report were recorded in the current holder's name or held under a beneficial interest by the current recorded holder. | Date | Recorded Holder or Agent (Signature) |
|--|------|--------------------------------------|

Certification of Work Report

| | | |
|---|-------------------------|---|
| I certify that I have a personal knowledge of the facts set forth in this Work report, having performed the work or witnessed same during and/or after its completion and annexed report is true. | | |
| Name and Address of Person Certifying <i>GEORGE KEALEY 263 WESLEY AVE NORTH BAY ONT. PIARK9</i> | | |
| Telephone No. <i>1-705-472-4478</i> | Date <i>9 Dec 95</i> | Certified By (Signature) <i>G Kealey</i> |

For Office Use Only

| | | | |
|--|--|---|--|
| Total Value Cr. Recorded <i>Reserved = 2,200.00</i> | Date Recorded <i>DEC. 18/95</i> | ACTING Mining Recorder <i>Kevin Giroux</i> | |
| | Deemed Approval Date <i>MARCH 17/96</i> | Date Approved | |
| | Date Notice for Amendments Sent | | |

| Work Report Number for Applying Reserve | Claim Number (see Note 2) | Number of Claim Units |
|---|---------------------------|-----------------------|
| | 51197239 | 1 |
| Total Number of Claims | | 1 |

| Value of Assessment Work Done on this Claim | Value Applied to this Claim |
|---|-----------------------------|
| 2,199.60 | 0 |
| Total Value Work Done | |
| 2,199.60 | 0 |
| Total Value Work Applied | |

RECEIVED
 JAN 08 1996
 MINING LANDS BRANCH

| Value Assigned from this Claim | Reserve: Work to be Claimed at a Future Date |
|--------------------------------|--|
| 0 | 2,199.60 |
| Total Assigned From | |
| 0 | 2,199.60 |
| Total Reserve | |

Credits you are claiming in this report may be cut back. In order to minimize the adverse effects of such deletions, please indicate from which claims you wish to prioritize the deletion of credits. Please mark (✓) one of the following:

1. Credits are to be cut back starting with the claim listed last, working backwards.
2. Credits are to be cut back equally over all claims contained in this report of work.
3. Credits are to be cut back as prioritized on the attached appendix.

TAKE FROM RESERVE
 In the event that you have not specified your choice of priority, option one will be implemented.

Note 1: Examples of beneficial interest are unrecorded transfers, option agreements, memorandum of agreements, etc., with respect to the mining claims.

Note 2: If work has been performed on patented or leased land, please complete the following:

| | | |
|--|-----------|------|
| I certify that the recorded holder had a beneficial interest in the patented or leased land at the time the work was performed | Signature | Date |
|--|-----------|------|



Ministry of
Northern Development
and Mines

Ministère du
Développement du Nord
et des mines

**Statement of Costs
for Assessment Credit**

**État des coûts aux fins
du crédit d'évaluation**

Mining Act/Loi sur les mines

Transaction No./N° de transaction

W 9570.00114

2.16330

Personal information collected on this form is obtained under the authority of the Mining Act. This information will be used to maintain a record and ongoing status of the mining claim(s). Questions about this collection should be directed to the Provincial Manager, Minings Lands, Ministry of Northern Development and Mines, 4th Floor, 159 Cedar Street, Sudbury, Ontario P3E 6A5, telephone (705) 670-7264.

Les renseignements personnels contenus dans la présente formule sont recueillis en vertu de la Loi sur les mines et serviront à tenir à jour un registre des concessions minières. Adresser toute question sur la collecte de ces renseignements au chef provincial des terrains miniers, ministère du Développement du Nord et des Mines, 159, rue Cedar, 4^e étage, Sudbury (Ontario) P3E 6A5, téléphone (705) 670-7264.

1. Direct Costs/Coûts directs

| Type | Description | Amount Montant | Totals Total global |
|---|---|-------------------|------------------------|
| Wages Salaires | Labour 14 DAYS Main-d'oeuvre @ 150.00 | | |
| | Field Supervision Supervision sur le terrain | | 2100.00 |
| Contractor's and Consultant's Fees Droits de l'entrepreneur et de l'expert- conseil | Type | | |
| | | | |
| Supplies Used Fournitures utilisées | Type | | |
| | | | |
| Equipment Rental Location de matériel | Type | | |
| | | | |
| Total Direct Costs Total des coûts directs | | | 2100.00 |

2. Indirect Costs/Coûts indirects

** Note: When claiming Rehabilitation work Indirect costs are not allowable as assessment work.
Pour le remboursement des travaux de réhabilitation, les coûts indirects ne sont pas admissibles en tant que travaux d'évaluation.

| Type | Description | Amount Montant | Totals Total global |
|---|-------------|--|------------------------|
| Transportation Transport | Type | | |
| | | | |
| Food and Lodging Nourriture et hébergement | | | |
| | | | |
| Mobilization and Demobilization Mobilisation et démobilisation | | | |
| | | | |
| Sub Total of Indirect Costs Total partiel des coûts indirects | | | 99.60 |
| Amount Allowable (not greater than 20% of Direct Costs) Montant admissible (n'excédant pas 20 % des coûts directs) | | | |
| Total Value of Assessment Credit (Total of Direct and Allowable indirect costs) | | Valeur totale du crédit d'évaluation (Total des coûts directs et indirects admissibles) | 2,199.60 |

Note: The recorded holder will be required to verify expenditures claimed in this statement of costs within 30 days of a request for verification. If verification is not made, the Minister may reject for assessment work all or part of the assessment work submitted.

Note : Le titulaire enregistré sera tenu de vérifier les dépenses demandées dans le présent état des coûts dans les 30 jours suivant une demande à cet effet. Si la vérification n'est pas effectuée, le ministre peut rejeter tout ou une partie des travaux d'évaluation présentés.

Filing Discounts

1. Work filed within two years of completion is claimed at 100% of the above Total Value of Assessment Credit.
2. Work filed three, four or five years after completion is claimed at 50% of the above Total Value of Assessment Credit. See calculations below:

| | |
|----------------------------------|--------------------------|
| Total Value of Assessment Credit | Total Assessment Claimed |
| | |
| x 0.50 = | |

Remises pour dépôt

1. Les travaux déposés dans les deux ans suivant leur achèvement sont remboursés à 100 % de la valeur totale susmentionnée du crédit d'évaluation.
2. Les travaux déposés trois, quatre ou cinq ans après leur achèvement sont remboursés à 50 % de la valeur totale du crédit d'évaluation susmentionné. Voir les calculs ci-dessous.

| | |
|--------------------------------------|----------------------------|
| Valeur totale du crédit d'évaluation | Évaluation totale demandée |
| | |
| x 0,50 = | |

Certification Verifying Statement of Costs

I hereby certify:
that the amounts shown are as accurate as possible and these costs were incurred while conducting assessment work on the lands shown on the accompanying Report of Work form.

that as RECORDED HOLDER I am authorized
(Recorded Holder, Agent, Position in Company)

to make this certification

Attestation de l'état des coûts

J'atteste par la présente :
que les montants indiqués sont le plus exact possible et que ces dépenses ont été engagées pour effectuer les travaux d'évaluation sur les terrains indiqués dans la formule de rapport de travail ci-joint.

Et qu'à titre de _____ je suis autorisé
(titulaire enregistré, représentant, poste occupé dans la compagnie)

à faire cette attestation.

Signature ey Kealey Date 12 Dec 95

Ministry of
Northern Development
and Mines

Ministère du
Développement du Nord
et des Mines

April 17, 1996

Geoscience Approvals Office
933 Ramsey Lake Rd., 6th Floor
Sudbury, Ontario
P3E 6B5

Telephone: (705) 670-5853
Fax: (705) 670-5863

Mining Recorder
Ministry of Northern Development and Mines
3rd Floor, 933 Ramsey Lake Road
Sudbury, Ontario
P3E 6B5

Our File: 2.16336
Transaction #: W9570.00114

Dear Mr Denomme:

RE: Approval of Assessment work submitted on Mining Claims S1197239 et al. in the Township(s) of Butler.

This assessment work report was not assessed prior to the 90 day deemed approval date. Accordingly, as outlined in subsection 6(7) of the Mining Act Regulations, this Report of Work is deemed approved as of April 3, 1996.

If you have any questions regarding this correspondence please contact Blair Kite at (705) 670-5861.

Yours sincerely
ORIGINAL SIGNED BY



Ron C. Gashinski
Senior Manager, Mining Lands Section
Mining and Land Management Branch

BK/bk

cc: Resident Geologist, Sudbury
Assessment Files Office, Sudbury

MAP SYMBOLS

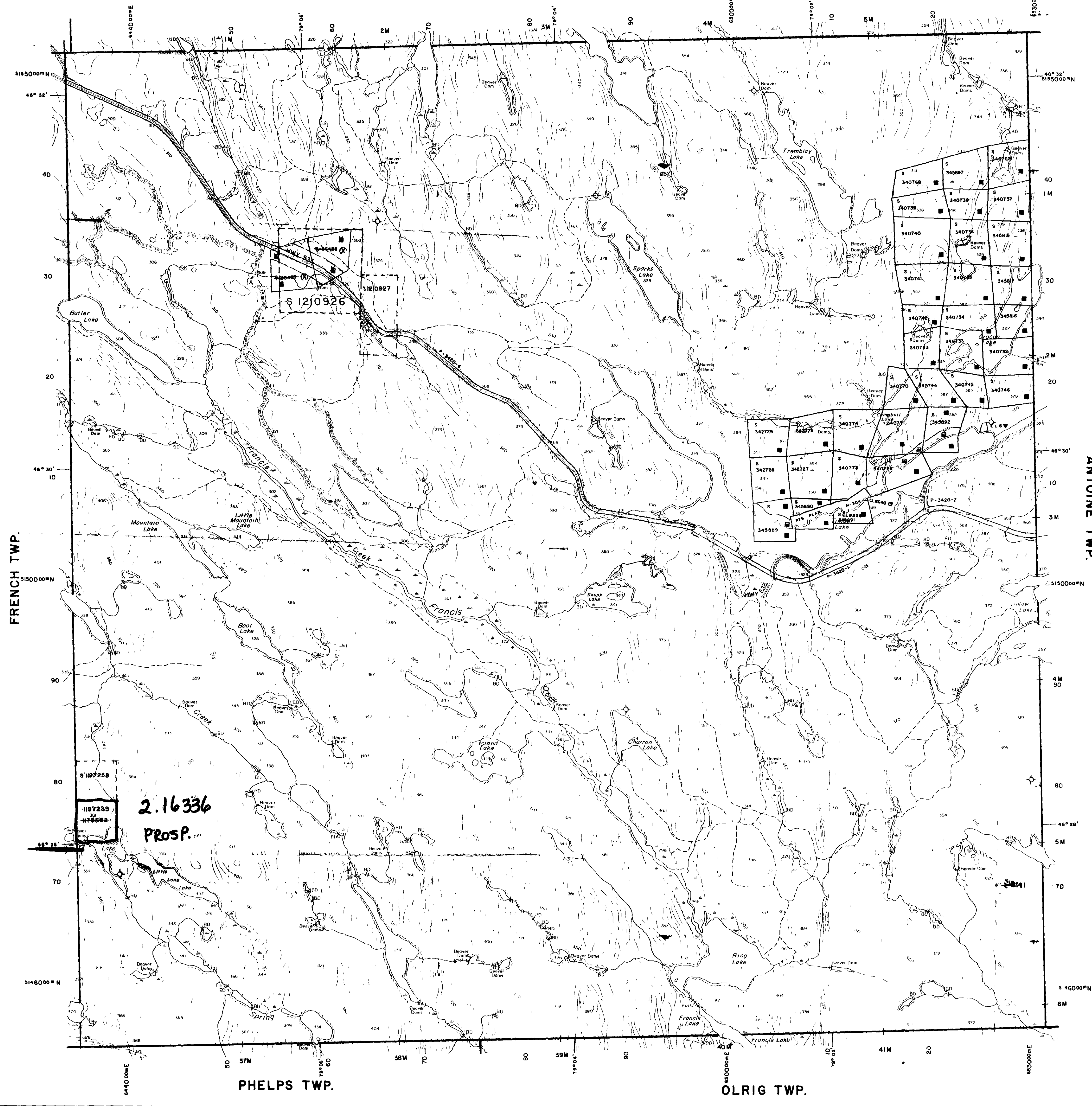
| | |
|--|---|
| Aerial Cableway | Pipeline (above ground) |
| Boundary | Railroad |
| International | Single Track |
| Domestic | Double Track |
| Disputed | Abandoned |
| Approach | Turbine |
| Lot, Cassation | Road |
| Approach | Highway, County |
| Dark Boundary | Traverse |
| Bridge | Access Road (of doubtful maintenance or important driveway) |
| Reed, Barbed | Trail, Back Road (not on map) |
| Building | Rapids |
| Chimney | Double line river with multiple rapids |
| Cliff, Pit, Pile | Double line river with multiple rapids |
| Contours | Reservoir |
| Interpreted | River, Stream, Canal |
| Depression | Approach |
| Control Points | Approximate |
| Horizontal | Direction of flow |
| Vertical | Rock |
| Calvert | Shoal |
| Falls | Spot Elevation |
| Double line river | (Lake elevation) - 300.0 |
| Fence, Hedge, Wall | Tower |
| Feature Outline (Construction Features, etc.) | Transmission Line |
| Flooded Land | Pole |
| Lock | Pit |
| Marsh or Swamp | Utility Poles |
| Meat | Wharf, Dock, Pier |
| Mine Head Frame | Wooded Area |
| Outcrop | |

AREAS WITHDRAWN FROM DISPOSITION

M.R.O. - MINING RIGHTS ONLY
 S.R.O. - SURFACE RIGHTS ONLY
 M.+S. - MINING AND SURFACE RIGHTS

| Description | Order No. | Date | Disposition | File |
|-------------|-----------|------|-------------|------|
| | | | | |

EDDY TWP.

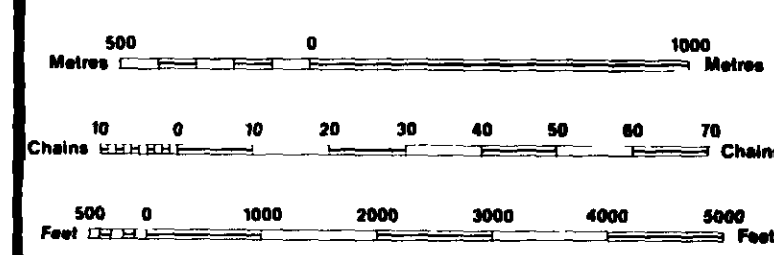


LEGEND

| | |
|-----------------------------------|--|
| HIGHWAY AND ROUTE No | |
| OTHER ROADS | |
| TRAILS | |
| SURVEYED LINES | |
| TOWNSHIPS, BASE LINES, ETC | |
| LOTS, MINING CLAIMS, PARCELS, ETC | |
| UNSURVEYED LINES | |
| LOT LINES | |
| PARCEL BOUNDARY | |
| MINING CLAIMS ETC | |
| RAILWAY AND RIGHT OF WAY | |
| UTILITY LINES | |
| NON PERENNIAL STREAM | |
| FLOODING OR FLOODING RIGHTS | |
| SUBDIVISION OR COMPOSITE PLAN | |
| RESERVATIONS | |
| ORIGINAL SHORELINE | |
| MARSH OR MUSKEG | |
| MINES | |
| TRAVERSE MONUMENT | |

DISPOSITION OF CROWN LANDS

| TYPE OF DOCUMENT | SYMBOL |
|---|--------|
| PATENT, SURFACE & MINING RIGHTS | |
| " SURFACE RIGHTS ONLY | |
| " MINING RIGHTS ONLY | |
| LEASE, SURFACE & MINING RIGHTS | |
| " SURFACE RIGHTS ONLY | |
| " MINING RIGHTS ONLY | |
| LICENCE OF OCCUPATION | |
| ORDER-IN COUNCIL | |
| RESERVATION | |
| CANCELLED | |
| SAND & GRAVEL | |
| LAND USE PERMIT | |
| NOTE: MINING RIGHTS IN PARCELS PATENTED PRIOR TO MAY 6, 1912 VESTED IN ORIGINAL PATENTEE BY THE PUBLIC LANDS ACT R.S.O. 1910, CHAP. 305, SEC. 63, SUBSEC. 1 | |



SCALE 1:20 000

DATE OF ISSUE
 JAN 5 1986
 SUDBURY
 MINING RECORDER'S OFFICE

2.16336

RECEIVED
 JAN 10 1986
 MINING LANDS BRANCH
 THE INFORMATION THAT APPEARS ON THIS MAP HAS BEEN COMPILED FROM VARIOUS SOURCES AND ACCURACY IS NOT GUARANTEED. THOSE WISHING TO STAKE MINING CLAIMS SHOULD CONSULT WITH THE MINING RECORDER, MINISTRY OF NORTHERN DEVELOPMENT AND MINES FOR ADDITIONAL INFORMATION ON THE STATUS OF THE LANDS SHOWN HEREON.


TOWNSHIP
BUTLER
 M.N.R. ADMINISTRATIVE DISTRICT
NORTH BAY
 MINING DIVISION
SUDBURY
 LAND TITLES / REGISTRY DIVISION
NIPISSING

Ministry of Natural Resources
 Land Management Branch
 Ontario

Date: NOVEMBER, 1984
 Number: **G-1722**

BUTLER TWP.

BUTLER TWP.



PHELPS TWP.

OLRIG TWP.

FRENCH TWP.

ANTOINE TWP.