



31L06NE0005 W9770.00005 BUTLER

ASSESSMENT WORK SUMMARY 1986**GEORGE KEALEY C37410 AND ARTHUR HOWDEN C37409****CLAIM # 1197230 BUTLER TWSP.****TRENCHING: 170 MHRS @ \$16.00 PR HR = \$2,720.00****1,008 KLMS @ \$0.30 PER KLM. = 302.40****TYPE OF TRENCHING: MANUAL, PICKS, SHOVELS, HAMMERS, PRYBARS, HOMEMADE
RAM, ETC.****MINERALS FOUND: AMETHYST CRYSTALS, ROCK CRYSTALS, SMALL AMOUNTS OF
SMOKEY QUARTZ CRYSTALS, CITRINE CRYSTALS AND SMALL GARNETS.****TYPES OF ROCK : GRANITIC AND MIGMATITIC BIOTITE GNEISS.**

REYNOLDS LAKE ASSESSMENT WORK 1996.CLAIM NUMBER 1197239

ARTHUR HOWDEN C37409 GEORGE KEALEY C37410

27 AUG 96 0700-1400.72KLS. 14MHRS

ART AND I WENT INTO THE AMETHIST DIGS AT REYNOLDS LAKE AND DID SOME TRENCHING. WE ALSO WENT THROUGH ROCKS ON SIDE OF HILL TO SEE IF WE CAN FIND ENOUGH INTERESTING ROCKS TO BE ABLE TO FIND MARKET FOR THEM AS GARDEN ROCKS.

3 SEPT 96 0800-1500.72KLS.14MHRS

ART AND I WENT TO AMETHIST DIGS AT REYNOLDS LAKE .I DID SOME TRENCHING IN MAIN TRENCH ,MANAGED TO HIT MY FINGER WITH SLEDGE HAMMER. DIDNT GET TO FAR .ART CLEANED OFF SOME OVERBURDEN AT FAULT AT BEGINING OF TRENCH.

10 SEPT 96 0900-1630.72KLS .13MHRS

ART AND I WENT IN TO AMETHIST DIGS AT REYNOLDS LAKE.WE WENT THROUGH A LARGE PILE OF ROCKS ON EAST SIDE OF TRENCH LOOKING FOR ROCKS THAT ARE FULL OF HOLES FILLED WITH SMALL CRYSTALS. IF WE CAN FIND A LARGE ENOPH SOURCE AND CAN FIND SOME WAY TO GET TRANSPORT IN WE MAY FIND A MARKET FOR GARDEN ROCKS.

18 SEPT 96 0930-1530.72KLS.12MHRS

ART AND I WENT IN TO AMETHIST DIGS AT REYNOLDS LAKE .ON THE WAY IN WE COULD SEE WHERE SOMEONE HAD CUT DOWN SOME MAPLE AND OAK. WE WENT THROUGH ROCKS AT SIDE OF TRENCH AND SIFTED SOME OF THE DIRT.

20 SEPT 96 0830-1500.72KLS.13MHRS

ART AND I WENT TO THE AMETHIST DIGS AT REYNOLDS LAKE. WE SPENT THE DAY DIGGING THROUGH SLAG FROM PREVIOUS OWNERS BLASTING.

25 SEPT 96 0745-1530.72KLS.16MHRS

ART AND I WENT TO THE AMETHIST DIGS AT REYNOLDS LAKE AND SCREENED SOME GRAVEL AT S/W END OF TRENCH .DID NOT FIND TOO MUCH BUT DID FIND ONE AMETHIST CRYSTLE THAT WAS SO PURPLE IT WAS ALMOST BLACK ,SO THERE MUST STILL BE SOME GOOD STUFF AROUND.

3OCT 96 0800-1600.72KLS.16MHRS

ART AND I WENT IN TO AMETHIST DIGS WITH A LOAD OF SUPPLIES,ART IS GOING TO GO BACK IN AND SPEND A WEEK OR SO IN THE CAMP.WE DID SOME DIGGING AT WEST SIDE OF TRENCH

6 OCT 96 0900-1530.72KLS.12MHRS

MYRNA AND I WENT OUT TO THE AMETHIST DIGS TODAY ,ART WAS ALREADY THERE HE IS GOING TO STAY FOR A WEEK OR SO.

MYRNA AND I WENT THROUGH GRAVEL ON SOUTH WEST SIDE OF TRENCH.

8 OCT 96 0930-1400.72KLS 6MHRS

I WENT IN TO DIGS AT REYNOLDS LAKE AND SET UP SCREEN NEAR CENTER OF DIGS ON WEST SIDE OF TRENCH.THERE IS A SMALL GAP BETWEEN TWO ROCK FACES.I STARTED REMOVING THE OVERBURDEN AND SIFTING IT.THERE IS A CONSIDERABLE AMOUNT OF BROKEN AMETHYST. WE WANT TO CHECK FOR AMETHYST IN THE ROCK UNDER OVERBURDEN. ART IS STAYING AT CAMP BUT I DIDNT SEE HIM.

9 OCT 96 1000-1530 .72KLS.5.5MHRS

I WENT BACK TO DIGS TODAY AND CONTINUED WHERE I LEFT OFF YESTERDAY.

21 OCT 96 0800-1400.72KLS.12MHRS

WENT OUT TO THE AMETHYST DIGS TODAY ART HAS BEEN OUT SINCE THE WEEKEND WE DID SOME SLEDGE HAMMER WORK AT THE NORTH END OF TRENCH TO CRACK ROCK SO WE CAN GET IN TO A VEIN OF CRYSTALS .IT WILL TAKE SOME PRYING AND HAND WORK.

22 OCT 96 1200-1600.4MHRS

ART WAS STILL OUT AT MINE .HE SPENT AFTERNOON DIGGING IN NORTH END OF TRENCH.

29 OCT 96 0800-1430.72KLS.13MHRS

ART AND I WENT OUT TO AMETHYST DIGS AND WITH SLEDGE ,LARGE CHIZZLE ,AND SOME PRY BARS TOOK OFF SOME SOME OF THE ROCK AT NORTH WEST END OF THE TRENCH .

4 NOV 96 0815-1430.72KLS.6.75MHRS

TODAY I TOOK ART OUT TO THE AMETHYST DIGS AT REYNOLDS LAKE ,HE IS GOING TO STAY OUT FOR A FEW DAYS.I DID SOME DIGGING IN THE CENTER OF WEST SIDE OF TRENCH.

18 NOV 96 0800-1500.72KLS.14MHRS.

ART AND I WENT TO AMETHYST DIGS AT REYNOLDS LAKE TODAY .WE DID SOME DIGGING IN ROCKS ON S/E SIDE OF HILL BESIDE CLAIM.



Report of Work Conducted After Recording Claim


Mining Act

Transaction Number

W9770.00005

Personal information collected on this form is obtained under the authority of the Mining Act. This information will be used for correspondence. Questions about this collection should be directed to the Provincial Manager, Mining Lands, Ministry of Northern Development and Mines, Fourth Floor, 159 Cedar Street, Sudbury, Ontario, P3E 6A5, telephone (705) 670-7264.

- Instructions:**
- Please type or print and submit
 - Refer to the Mining Act and Re Recorder.
 - A separate copy of this form must be submitted with
 - Technical reports and maps must be submitted with
 - A sketch, showing the claims that are the subject of the work.



31L06NE0005 W9770 00005 BUTLER

the Mining

900

Recorded Holder(s) GEORGE KEALEY ARTHUR HOWDEN	Client No. 297042 297051
Address 263 WESLEY AVE. NORTH BAY, ONT. P1A2K9 1133 FRANKLIN AVE. NORTH BAY, ONT. P1B2L9	Telephone No. 705 472-4478 705 472-9644
Mining Division SUDBURY	Township/Area BUTLER
M or G Plan No. G-1722	
Dates Work Performed From: 27 Aug 96 To: 18 Nov 96	

Work Performed (Check One Work Group Only)

Work Group	Type
Geotechnical Survey	
Physical Work, Including Drilling	TRENCHING
Rehabilitation	
Other Authorized Work	SECTION 18 ONLY
Assays	
Assignment from Reserve	

Total Assessment Work Claimed on the Attached Statement of Costs \$ **3,022.40**

Note: The Minister may reject for assessment work credit all or part of the assessment work submitted if the recorded holder cannot verify expenditures claimed in the statement of costs within 30 days of a request for verification.

Persons and Survey Company Who Performed the Work (Give Name and Address of Author of Report)

Name	Address
GEORGE KEALEY	263 WESLEY AVE NORTH BAY ONT P1A2K9
ARTHUR HOWDEN	1133 FRANKLIN AVE NORTH BAY ONT P1B2L9

(attach a schedule if necessary)

Certification of Beneficial Interest * See Note No. 1 on reverse side

I certify that at the time the work was performed, the claims covered in this work report were recorded in the current holder's name or held under a beneficial interest by the current recorded holder.	Date 15 Jan 97	Recorded Holder or Agent (Signature) G Kealey
--	--------------------------	---

Certification of Work Report

I certify that I have a personal knowledge of the facts set forth in this Work report, having performed the work or witnessed same during and/or after its completion and annexed report is true.		
Name and Address of Person Certifying GEORGE KEALEY 263 WESLEY AVE., NORTH BAY ONT P1A2K9		
Telephone No. 1-705-472-4478	Date 15 Jan 97	Certified By (Signature) G Kealey

For Office Use Only

Total Value Cr. Recorded Res \$ 3,022.00	Date Recorded Jan. 29/97	Mining Recorder 	Received Stamp SUDBURY MINING DIV. RECEIVED JAN 29 1997 A.M. P.M. 7 8 9 10 11 12 1 2 3 4 5 6
	Deputed Approval Date N/A	Date Approved February 10/97	
	Date Notice for Amendments Sent N/A		

Work Report Number for Applying Reserve	Claim Number (see Note 2)	Number of Claim Units
	197239	1
Total Number of Claims		

Value of Assessment Work Done on this Claim	Value Applied to this Claim
3,022.40	0
Total Value Work Done	
Total Value Work Applied	

Value Assigned from this Claim	Reserve: Work to be Claimed at a Future Date
0	3,022.40
Total Assigned From	
Total Reserve	

Credits you are claiming in this report may be cut back. In order to minimize the adverse effects of such deletions, please indicate from which claims you wish to prioritize the deletion of credits. Please mark (✓) one of the following:

1. Credits are to be cut back starting with the claim listed last, working backwards.
2. Credits are to be cut back equally over all claims contained in this report of work.
3. Credits are to be cut back as prioritized on the attached appendix.

TAKE FROM RESERVE
 In the event that you have not specified your choice of priority, option one will be implemented.

Note 1: Examples of beneficial interest are unrecorded transfers, option agreements, memorandum of agreements, etc., with respect to the mining claims.

Note 2: If work has been performed on patented or leased land, please complete the following:

I certify that the recorded holder had a beneficial interest in the patented or leased land at the time the work was performed.	Signature	Date
---	-----------	------



Ministry of
Northern Development
and Mines

Ministère du
Développement du Nord
et des mines

**Statement of Costs
for Assessment Credit**

**État des coûts aux fins
du crédit d'évaluation**

Mining Act/Loi sur les mines

Transaction No./N° de transaction

W9770.0005

Personal information collected on this form is obtained under the authority of the **Mining Act**. This information will be used to maintain a record and ongoing status of the mining claim(s). Questions about this collection should be directed to the Provincial Manager, Minings Lands, Ministry of Northern Development and Mines, 4th Floor, 159 Cedar Street, Sudbury, Ontario P3E 6A5, telephone (705) 670-7264.

Les renseignements personnels contenus dans la présente formule sont recueillis en vertu de la **Loi sur les mines** et serviront à tenir à jour un registre des concessions minières. Adresser toute question sur la collecte de ces renseignements au chef provincial des terrains miniers, ministère du Développement du Nord et des Mines, 159, rue Cedar, 4^e étage, Sudbury (Ontario) P3E 6A5, téléphone (705) 670-7264.

1. Direct Costs/Coûts directs

Type	Description	Amount Montant	Totals Total global
Wages Salaires	Labour Main-d'oeuvre	2,720.00	
	Field Supervision Supervision sur le terrain		2,720.00
Contractor's and Consultant's Fees Droits de l'entrepreneur et de l'expert- conseil	Type		
Supplies Used Fournitures utilisées	Type		
Equipment Rental Location de matériel	Type		
Total Direct Costs Total des coûts directs			2,720.00

2. Indirect Costs/Coûts indirects

** Note: When claiming Rehabilitation work Indirect costs are not allowable as assessment work.
Pour le remboursement des travaux de réhabilitation, les coûts indirects ne sont pas admissibles en tant que travaux d'évaluation.

Type	Description	Amount Montant	Totals Total global
Transportation Transport	Type		
	1,28 KLS @ .30	302.40	
Food and Lodging Nourriture et hébergement			
Mobilization and Demobilization Mobilisation et démobilisation			302.40
Sub Total of Indirect Costs Total partiel des coûts indirects			
Amount Allowable (not greater than 20% of Direct Costs) Montant admissible (n'excédant pas 20 % des coûts directs)			
Total Value of Assessment Credit (Total of Direct and Allowable indirect costs)		Valeur totale du crédit d'évaluation (Total des coûts directs et Indirects admissibles)	3,022.40

Note: The recorded holder will be required to verify expenditures claimed in this statement of costs within 30 days of a request for verification. If verification is not made, the Minister may reject for assessment work all or part of the assessment work submitted.

Note : Le titulaire enregistré sera tenu de vérifier les dépenses demandées dans le présent état des coûts dans les 30 jours suivant une demande à cet effet. Si la vérification n'est pas effectuée, le ministre peut rejeter tout ou une partie des travaux d'évaluation présentés.

Filing Discounts

1. Work filed within two years of completion is claimed at 100% of the above Total Value of Assessment Credit.
2. Work filed three, four or five years after completion is claimed at 50% of the above Total Value of Assessment Credit. See calculations below:

Total Value of Assessment Credit	Total Assessment Claimed
	× 0.50 =

Remises pour dépôt

1. Les travaux déposés dans les deux ans suivant leur achèvement sont remboursés à 100 % de la valeur totale susmentionnée du crédit d'évaluation.
2. Les travaux déposés trois, quatre ou cinq ans après leur achèvement sont remboursés à 50 % de la valeur totale du crédit d'évaluation susmentionné. Voir les calculs ci-dessous.

Valeur totale du crédit d'évaluation	Évaluation totale demandée
	× 0,50 =

Certification Verifying Statement of Costs

I hereby certify:
that the amounts shown are as accurate as possible and these costs were incurred while conducting assessment work on the lands shown on the accompanying Report of Work form.

that as RECORDED HOLDER I am authorized
(Recorded Holder, Agent, Position in Company)

to make this certification

Attestation de l'état des coûts

J'atteste par la présente :
que les montants indiqués sont le plus exact possible et que ces dépenses ont été engagées pour effectuer les travaux d'évaluation sur les terrains indiqués dans la formule de rapport de travail ci-joint.

Et qu'à titre de _____ je suis autorisé
(titulaire enregistré, représentant, poste occupé dans la compagnie)

à faire cette attestation.

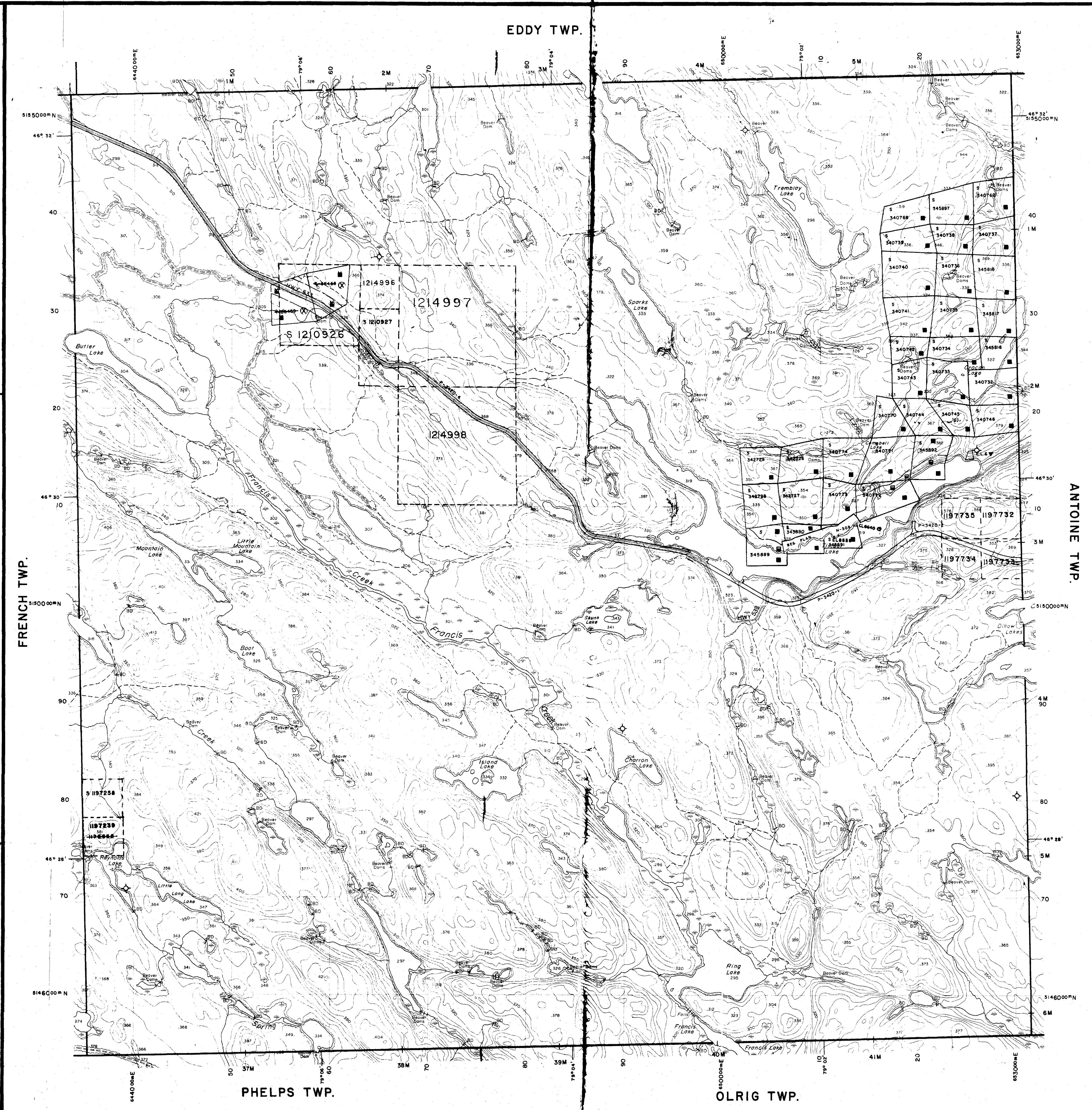
Signature <u>[Signature]</u>	Date 15 Jan 97
---------------------------------	-------------------

MAP SYMBOLOGY

Aerial Cableway	Pipeline (above ground)
Boundary	Railroad
Unimproved	Single Track
Disturbance	Double Track
Indian Reserve	Abandoned
Appraisal	Turbine
Lot, Concession	Road
Appraisal	Highway, County
Park Boundary	Terrace
Bridge	Access (road of doubtful
Rock, Millrace	importance or
Building	direction)
Chimney	Trail, Back Road
Cliff, Pit, Pile	(dashed lines)
Contours	Rapids
Interpretation	Double line river
Appraisal	with multiple rapids
Depression	Reservoir
Control Points	River, Stream, Canal
Horizontal	Approximate
Vertical	Assessment
Falls	Direction of flow
Double line river	Rock
Feature Outline	Shoal
(Construction features,	Spot Elevation
etc.)	(above contour)
Flooded Land	Tower
Lock	Transmission Line
Marsh or Swamp	Pole
Mast	Piles
Mine Head Frame	Utility Poles
Outcrop	Wharf, Dock, Pier
	Wooded Area

AREAS WITHDRAWN FROM DISPOSITION

M.R.O. - MINING RIGHTS ONLY
S.R.O. - SURFACE RIGHTS ONLY
M.*S. - MINING AND SURFACE RIGHTS
Description Order No. Date Disposition File



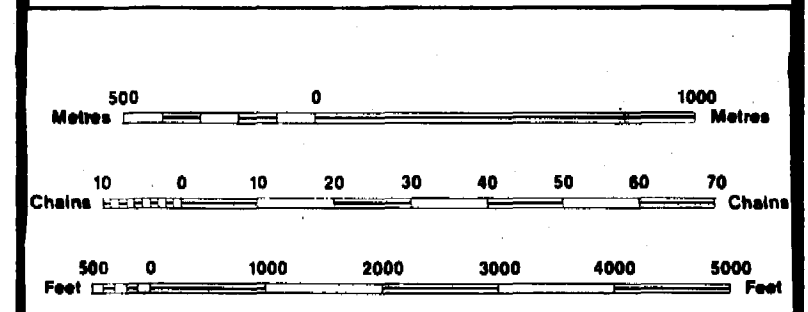
LEGEND

HIGHWAY AND ROUTE No.	[Symbol]
OTHER ROADS	[Symbol]
TRAILS	[Symbol]
SURVEYED LINES	[Symbol]
TOWNSHIPS, BASE LINES, ETC.	[Symbol]
LOTS, MINING CLAIMS, PARCELS, ETC.	[Symbol]
UNSURVEYED LINES	[Symbol]
LOT LINES	[Symbol]
PARCEL BOUNDARY	[Symbol]
MINING CLAIMS ETC.	[Symbol]
RAILWAY AND RIGHT OF WAY	[Symbol]
UTILITY LINES	[Symbol]
NON-PERENNIAL STREAM	[Symbol]
FLOODING OR FLOODING RIGHTS	[Symbol]
SUBDIVISION OR COMPOSITE PLAN	[Symbol]
RESERVATIONS	[Symbol]
ORIGINAL SHORELINE	[Symbol]
MASH OR MUSKIEG	[Symbol]
MINES	[Symbol]
TRAVERSE MONUMENT	[Symbol]

DISPOSITION OF CROWN LANDS

TYPE OF DOCUMENT	SYMBOL
PATENT, SURFACE & MINING RIGHTS	[Symbol]
SURFACE RIGHTS ONLY	[Symbol]
MINING RIGHTS ONLY	[Symbol]
LEASE, SURFACE & MINING RIGHTS	[Symbol]
SURFACE RIGHTS ONLY	[Symbol]
MINING RIGHTS ONLY	[Symbol]
LICENCE OF OCCUPATION	[Symbol]
ORDER IN COUNCIL	[Symbol]
RESERVATION	[Symbol]
CANCELLED	[Symbol]
SAND & GRAVEL	[Symbol]
LAND USE PERMIT	[Symbol]

NOTE: MINING RIGHTS IN PARCELS PATENTED PRIOR TO MAY 1912, VESTED IN ORIGINAL PATENTEE BY THE PUBLIC LANDS ACT, R.S.O. 1970, CHAP. 380, SEC. 63, SUBSEC. 1.

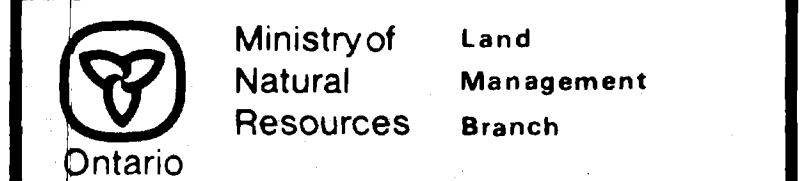


SCALE 1:20 000

DATE OF ISSUE
FEB 11 1987
 SUDBURY
 MINING RECORDERS OFFICE

THE INFORMATION THAT APPEARS ON THIS MAP HAS BEEN COMPILED FROM VARIOUS SOURCES, AND ACCURACY IS NOT GUARANTEED. THOSE WISHING TO STAKE MINING CLAIMS SHOULD CONSULT WITH THE MINING RECORDER, MINISTRY OF NORTHERN DEVELOPMENT AND MINES, FOR ADDITIONAL INFORMATION ON THE STATUS OF THE LANDS SHOWN HEREON.

TOWNSHIP
BUTLER
 M.N.R. ADMINISTRATIVE DISTRICT
NORTH BAY
 MINING DIVISION
SUDBURY
 LAND TITLES / REGISTRY DIVISION
NIPISSING



NOVEMBER, 1984
 Number
G-1722

G-1722 BUTLER L.M.B. 200