


WORK
REPORT ON CLAIM # 1237450

NOV/24/002

PHELPS TWP. NORTH BAY. M-1057

ALL DIGGING AND SAMPLING, THAT HAVE TAKEN PLACE ON PHELPS TWP CLAIM # 1237450, WHERE MAINLY FOR GARNET BEARING ROCK, AND CHECKING FOR UNDERGROUND DEPTH.

ALL PIT'S DUG, WHERE IN A FINE GRANULATED SAND, WITH AN OUTCROPPING OF BLACK MICA SHIST OR GNEISS ROCK AS AN INDIKATOR, TO WHERE MOST OF THE PIT'S WHERE LOCATED. PIT'S NUMBERED 1-3-4-5-6-8-9-10-11-12-13-14 WHERE ALL IN A SAND BASE, WITH NO SOLID BOTTOM FOUND. PIT # #2, HAD AN OUTCROPPING OF BLACK MICA SHIST WITH RED GARNET'S MIXED. FINE GRANULATED SAND. THE ONE AREA #7 WAS A SMALL STRIPPED AREA ON AN MICA SHIST AND GARNET, OUTCROPPING, SLOPING ^{DOWNWARD} ON A ABOUT A 20° GRADE. SURROUNDED BY FINE SAND. THE WORK REPORTED WAS IN ~~A~~ HARDWOODED AREA, MAPLE, OAK, ELM, WITH A SMALL CREEK 3 FEET WIDE AND 6 INCHES DEEP RUNNING THROUGH ~~CLAIMS~~ ^{BLOCKS} NUMBERED 6-7-9. WITH A SMALL BEAVER POND ON BLOCKS NUMBERED 7-9.



WORK REPORT ON CLAIM # 1237450

NOV/24/2002

PHERP'S TWP. NORTH BAY m-1057

THE EXCAVATING WORK THAT TOOK PLACE, WAS PERFORMED WITH A RUBBER TIRE BACKHOE - JOHN DEERE AN INVOICE IS ATTACHED.

ALL WORK IN THIS REPORT WAS PERFORMED FROM JULY 1ST 2002 TO JULY 30TH 2002.

BESIDES MYSELF HERE IS A LIST OF PEOPLE WHO HELPED PERFORM THE WORK LISTED.

TRACY ROY	JULY 1-30 TH
MELISSA FENN	JULY 1-5 TH
<i>Melissa Fenn</i>	JULY 8-12 TH
	JULY 15-19 TH
	JULY 22-26 TH
	JULY 29- 30 TH

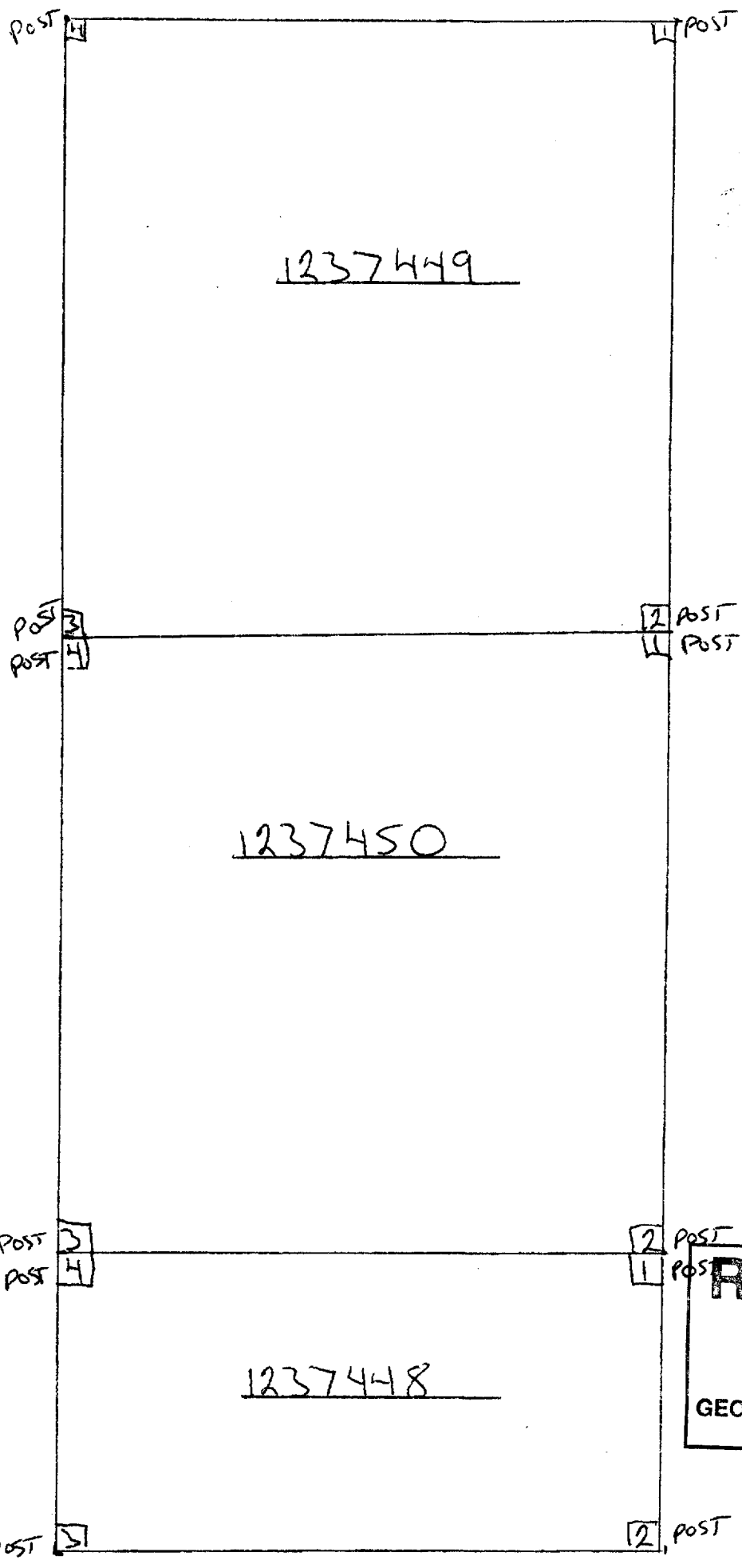
AMANDA BESCHENES	JULY 6-7 TH
<i>Amanda Beschenes</i>	JULY 13-14 TH
	JULY 20-21 ST
	JULY 27-28

NONE OF THESE HELPER'S HAVE PROSPECTOR'S LICENCES, ALL SAMPLES WERE TAKEN FROM PIT'S 1-14



PHEWIS TWP

M-1057



1237449

1237450

1237448

RECEIVED
 JAN 27 2003
 GEOSCIENCE ASSESSMENT
 OFFICE

MAPPING GRID

KEY FOR

PHIELD'S TWP

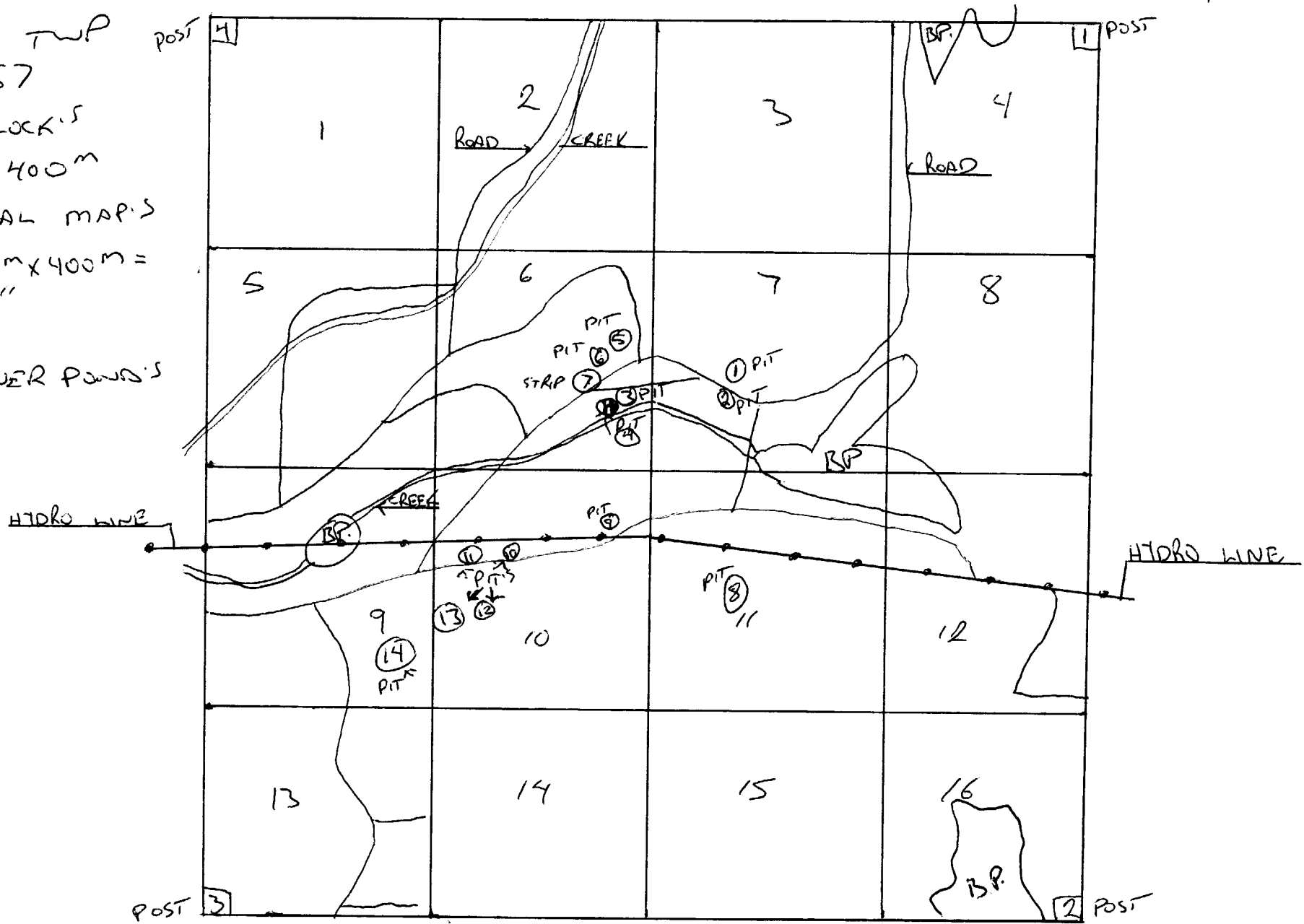
M-1057

ALL BLOCKS
= 400m x 400m

INDIVIDUAL MAPS

ALL 400m x 400m =
5"

B.P = BEAVER POUNDS

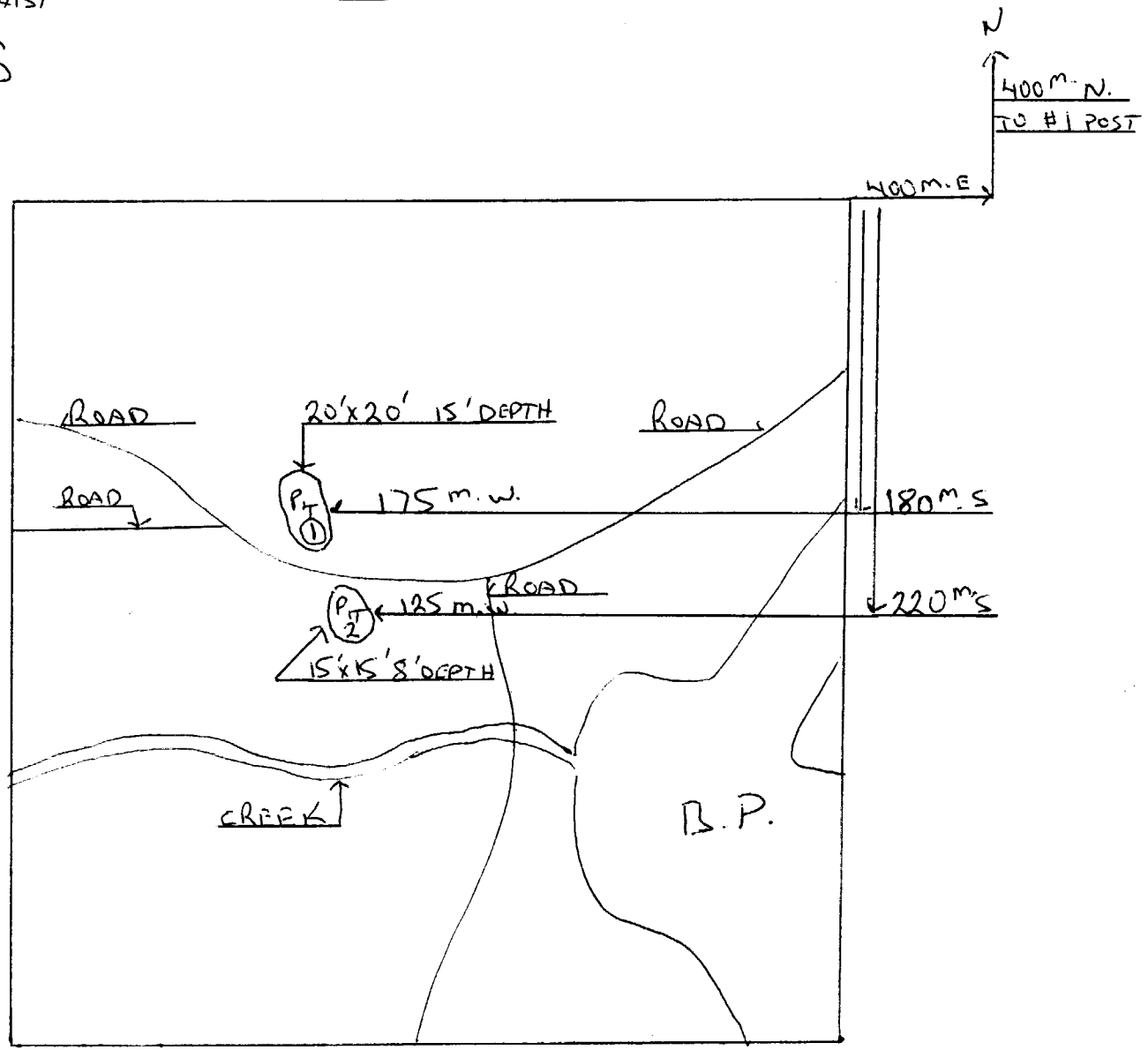


PIT #1
 EAST WALL
 GARNET + BLACK MICA SHIST
 NO BEDROCK IN BOTTOM
 FINE GRANULATED SAND

BLOCK 7
400m x 400m



PIT #2
 EAST WALL
 GARNET + BLACK MICA SHIST
 FINE GRANULATED SAND
 SHIST BOTTOM



PIT #3

EAST WALL GARNET + BLACK MICA SHIST MIXED WITH BANDED GNEISS ROCK. MIXED FINE GRANULATED SAND. NO BEDROCK FOUND IN BOTTOM

PIT #4

EAST WALL GARNET + BLACK MICA SHIST + GNEISS ROCK MIX. FINE GRANULATED SAND, BOTTOM SAME AS ABOVE.

PIT #5

NORTH WALL BLACK MICA SHIST FINE GRANULATED SAND BOTTOM NO BEDROCK

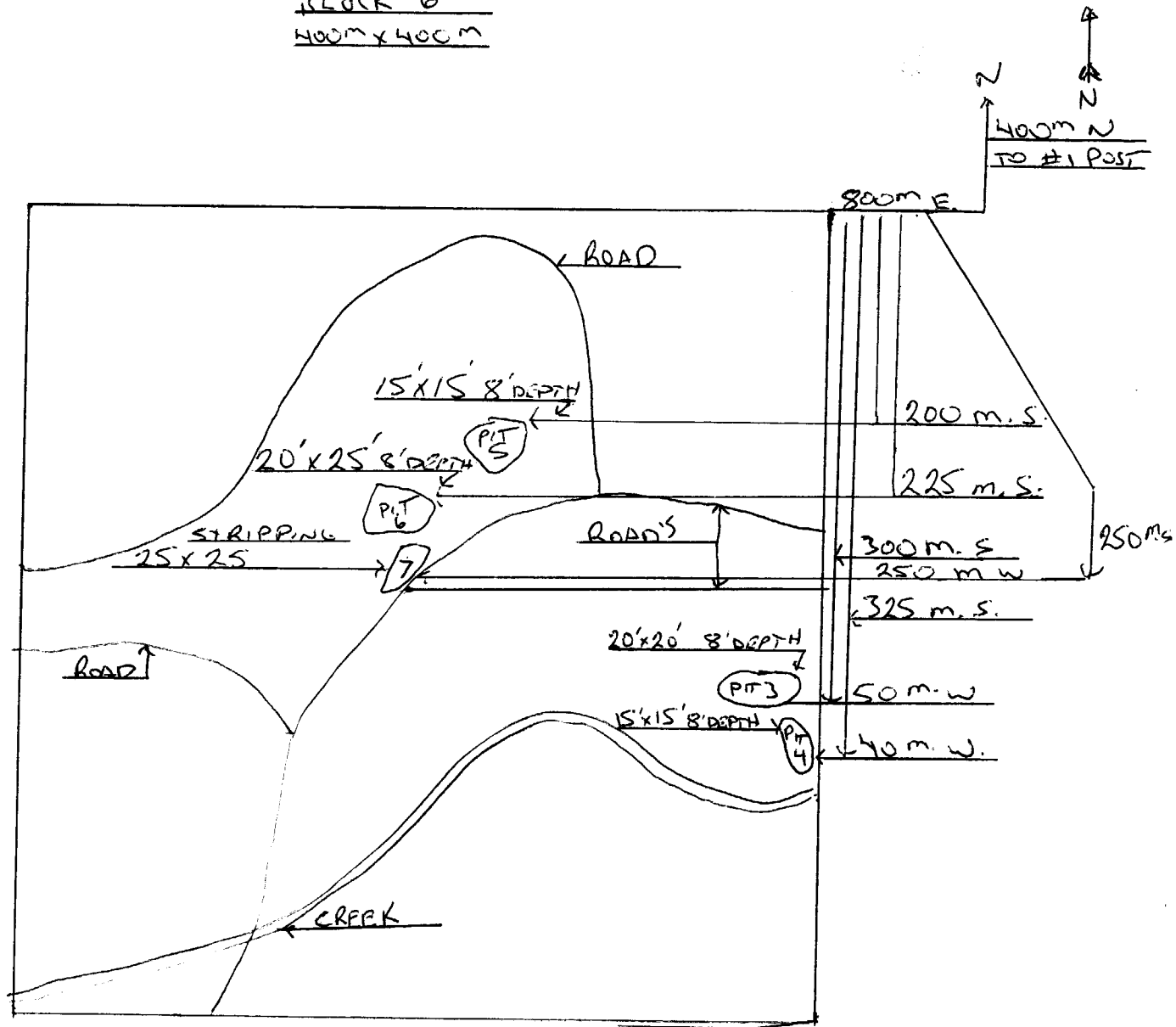
PIT #6

EAST WALL BLACK MICA SHIST ALL FINE GRANULATED SAND NO BEDROCK ON BOTTOM.

#7

STRIPPING ON BLACK MICA SHIST. SURROUNDED BY FINE GRANULATED SAND.

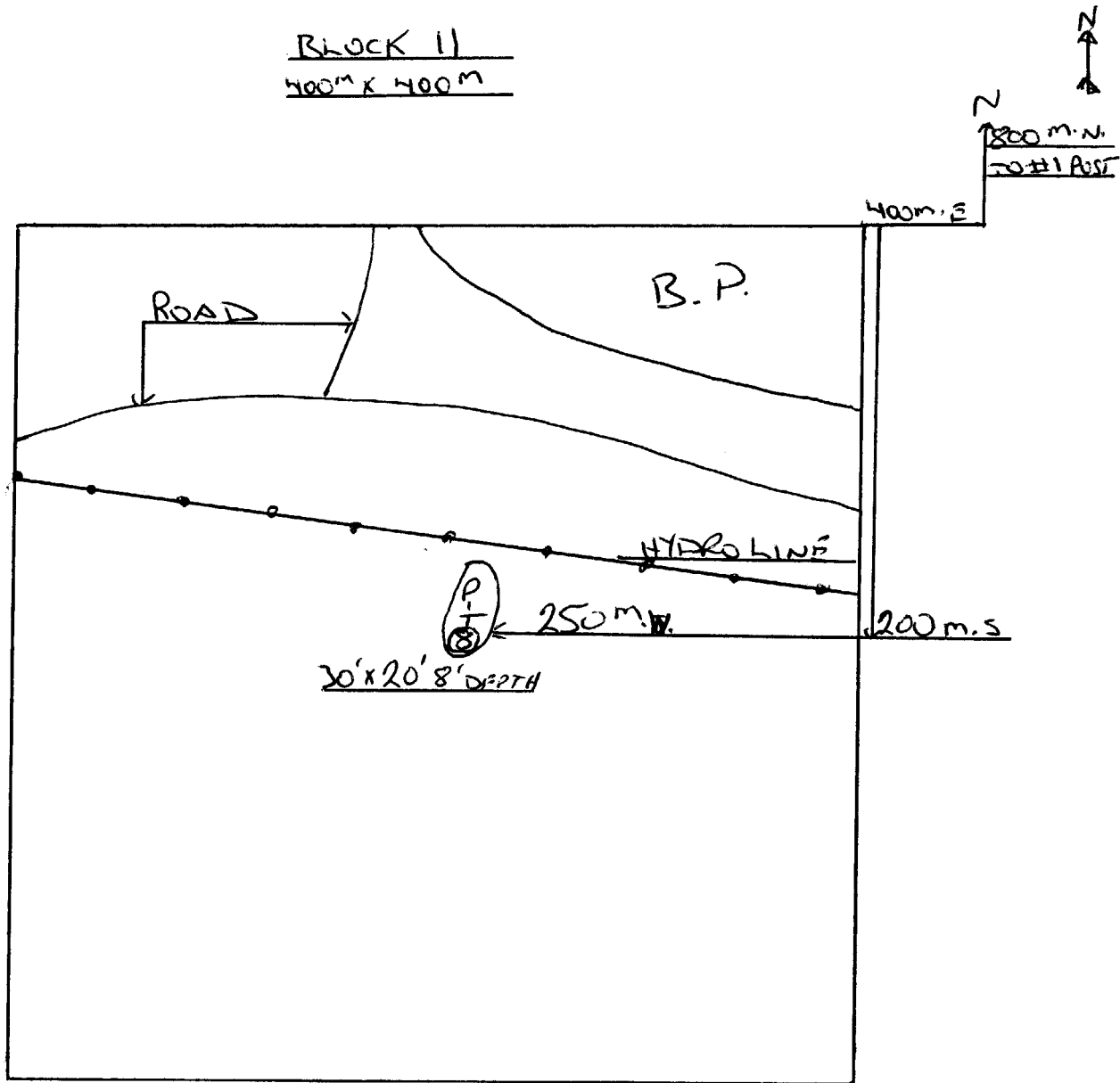
BLOCK 6
400M X 400M



PIT#8

EAST WALL GNEISS ROCK
MIXED WITH BLACK SHIST
AND UNKNOWN ROCK TYPE.
NO BOTTOM ROCK FOUND
ALL FINE GRANULATED SAND

BLOCK 11
400m X 400m



PIT #9

NO ROCK FORMATION
FINE GRANULATED SAND
ONLY

PIT #10

EAST WALL GNEISS MIXED
WITH BLACK MICA SHIST
ON A 45° SLANTING EAST.
FINE GRANULATED SAND.
BOTTOM

PIT #11

NORTH EASTERN TRENDING
OUTCROPPING OF GNEISS + MICA SHIST
ON A 40° TREND SLANTING EAST
NO ROCK BOTTOM FINE
GRANULATED SAND.

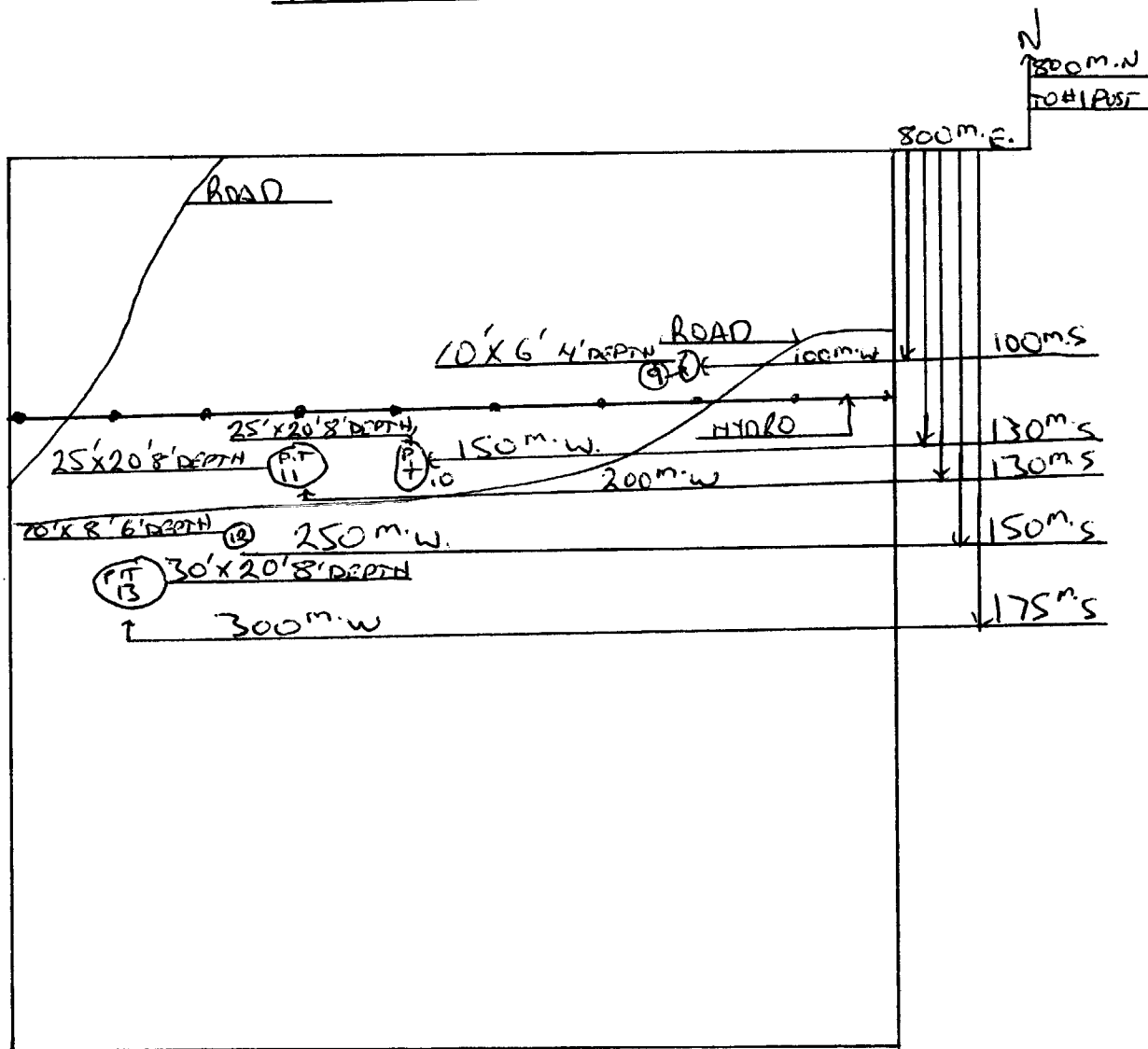
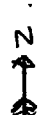
PIT #12

BLACK MICA SHIST NORTH WALL
FINE GRANULATED SANDS BOTTOM

PIT #13

GNISS + MICA SHIST $\frac{1}{2}$ + $\frac{1}{2}$
MIX HARD GRAVEL TYPE BOTTOM
MIXED WITH FINE GRANULATED
SAND.

BLOCK 10
400m x 400m



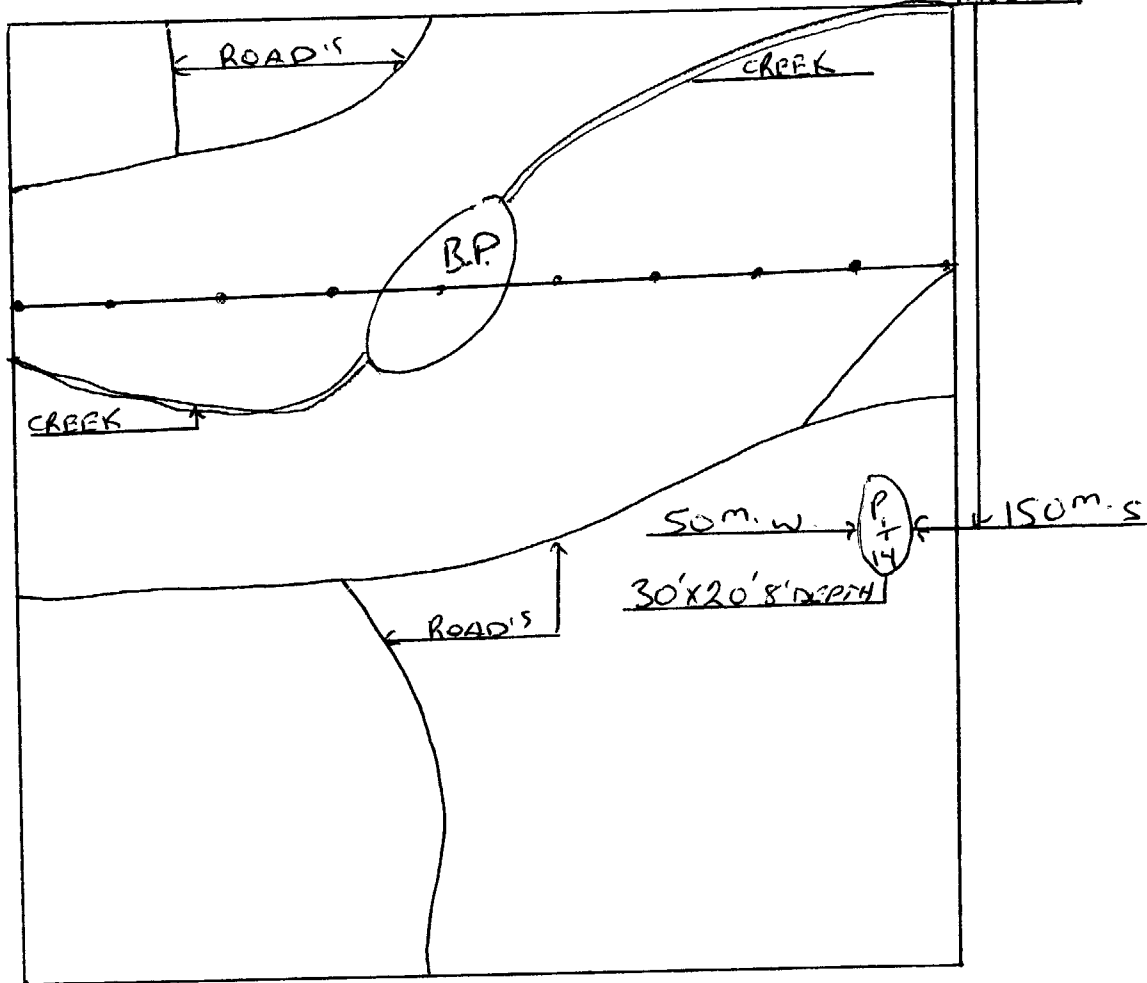


BLOCK 9
400m x 400m

N
800m N.
TWP #1 POST.

1200m E

PIT #14
EAST WALL IS AN GNEISS ROCK
WITH SPOTTED BLACK MICA SHIST
NO REDROCK ALL FINE
GRANULATED SAND.



ANTHONY KOZIOL

P.O. Box 202
North Bay, Ontario
P1B 8H2
705-476-6927

GENERAL INVOICE

INVOICE NUMBER: 02-003
INVOICE DATE: August 31, 2002
TERMS: Net 30 Days

SOLD TO:

Tracy Roy
2176 Trout Lake Road
North Bay, Ontario

SHIPPED TO:

Redbridge Claim

DESCRIPTION OF WORK**AMOUNT**

Supply of tired loader and operator to work various Redbridge mining claims
@\$400 per day

\$12,000.00

SUBTOTAL	\$12,000.00
G.S.T.	included
P.S.T.	included
TOTAL	\$12,000.00

MAKE ALL CHECKS PAYABLE TO:
Anthony Koziol

PAY THIS
AMOUNT

THANK YOU FOR YOUR BUSINESS!

Work Report Summary

Transaction No: W0370.00167
 Recording Date: 2003-JAN-27
 Approval Date: 2003-MAY-03

Status: APPROVED
 Work Done from: 2002-JUL-01
 to: 2002-JUL-30

Client(s):
 189914 ROY, TRACY GORDON

Survey Type(s):
 PITS

Work Report Details:

Claim#	Perform	Perform Approve	Applied	Applied Approve	Assign	Assign Approve	Reserve	Reserve Approve	Due Date
S 1237448	\$0	\$0	\$6,400	\$1,900	\$0	0	\$0	\$0	2003-JUN-26
S 1237449	\$0	\$0	\$12,800	\$12,800	\$0	0	\$0	\$0	2005-JUN-26
S 1237450	\$21,400	\$16,900	\$2,200	\$2,200	\$19,200	14,700	\$0	\$0	2004-JUN-26
	<u>\$21,400</u>	<u>\$16,900</u>	<u>\$21,400</u>	<u>\$16,900</u>	<u>\$19,200</u>	<u>\$14,700</u>	<u>\$0</u>	<u>\$0</u>	

External Credits: \$0

Reserve:
 \$0 Reserve of Work Report#: W0370.00167

\$0 Total Remaining

Status of claim is based on information currently on record.



31L06SE2002 2.24910 PHELPS

900

Date: 2003-MAY-12

GEOSCIENCE ASSESSMENT OFFICE
933 RAMSEY LAKE ROAD, 6th FLOOR
SUDBURY, ONTARIO
P3E 6B5

TRACY GORDON ROY
2176 TROUT LAKE ROAD
NORTH BAY, ONTARIO
P1B 7S2 CANADA

Tel: (888) 415-9845
Fax: (877) 670-1555

Submission Number: 2.24910
Transaction Number(s): W0370.00167

Dear Sir or Madam

Subject: Approval of Assessment Work

We have approved your Assessment Work Submission with the above noted Transaction Number(s). The attached Work Report Summary indicates the results of the approval.

At the discretion of the Ministry, the assessment work performed on the mining lands noted in this work report may be subject to inspection and/or investigation at any time.

The 45 days outlined in the Notice dated March 19, 2003 have passed. We have allowed \$4,500 for supervision of the backhoe. All future submissions will require results to receive credit for sample collection. Assessment work credit has been approved as outlined on the attached Work Report Summary. The assessment credit is being reduced by \$4,500. The TOTAL VALUE of assessment credit that will be allowed, based on the information provided in this submission, is \$16,900. Allowable changes to your credit distribution can be made by contacting the Geoscience Assessment Office by May 26, 2003 otherwise assessment credit will be cut-back and distributed as outlined in Section #6 of the Declaration of Assessment Work form.

If you have any question regarding this correspondence, please contact BRUCE GATES by email at bruce.gates@ndm.gov.on.ca or by phone at (705) 670-5856.

Yours Sincerely,



Ron Gashinski
Senior Manager, Mining Lands Section

Cc: Resident Geologist

Tracy Gordon Roy
(Claim Holder)

Assessment File Library

Tracy Gordon Roy
(Assessment Office)

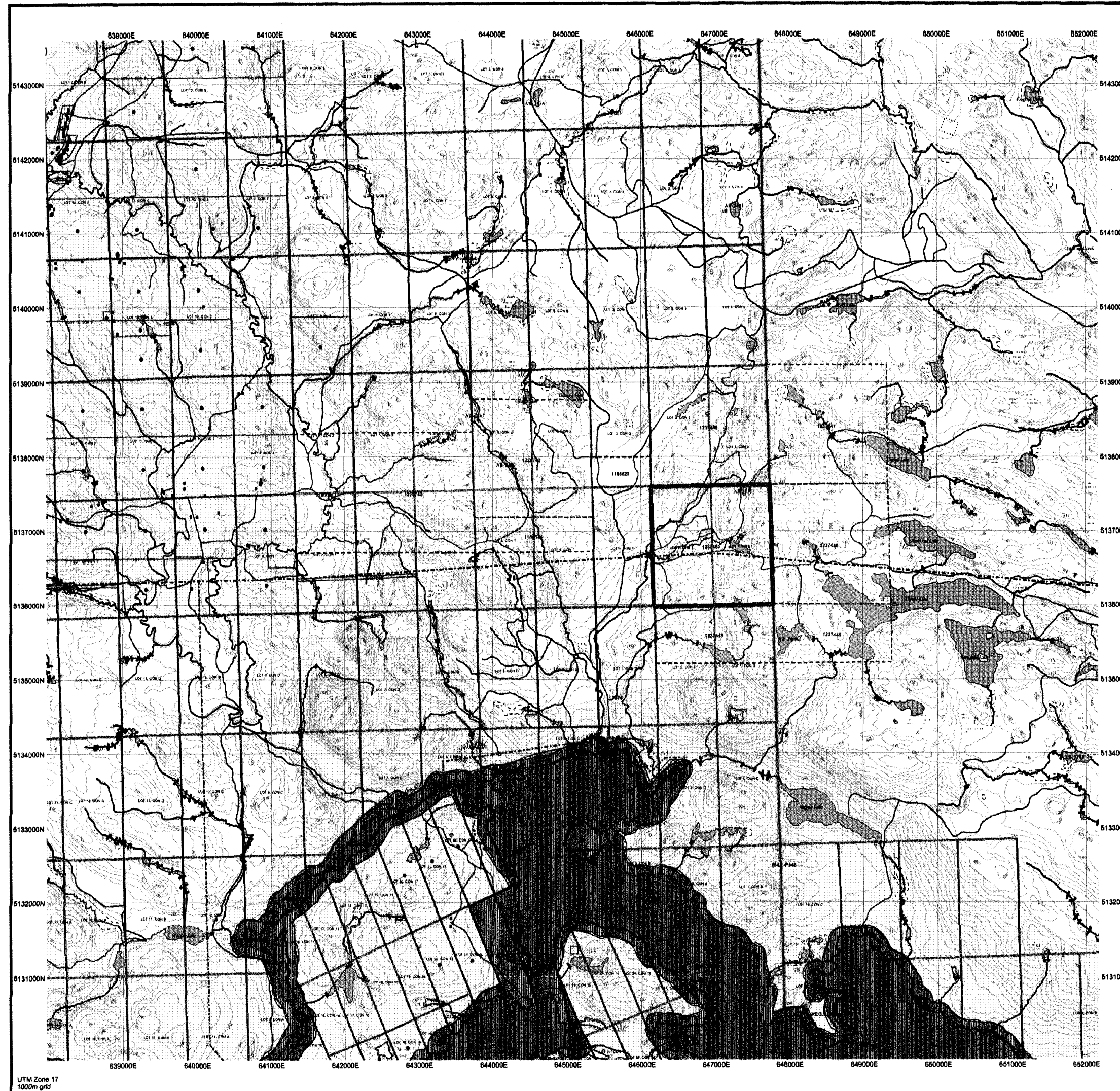
Date / Time of Issue: Mon May 12 11:43:49 EDT 2003

TOWNSHIP / AREA
PHELPS

PLAN
M-1057

ADMINISTRATIVE DISTRICTS / DIVISIONS

Mining Division Sudbury
Land Titles/Registry Division NIPISSING
Ministry of Natural Resources District NORTH BAY

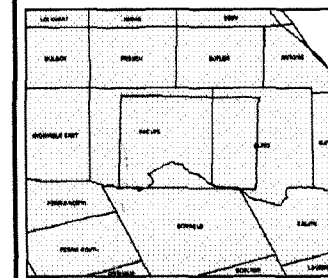


TOPOGRAPHIC

- Administrative Boundaries
- Township
- Concession Lot
- Probed Plot
- Indian Reserve
- CIR P.A.P. Fee
- Contour
- Mini Shaft
- Mini Headframe
- Railway
- Road
- Tier
- Natural Gas Pipeline
- Utility
- Tower

Land Tenure

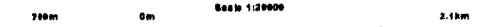
- Freehold Patent
 - Surface And Mining Rights
 - Surface Rights Only
 - Mining Rights Only
- Leasehold Patent
 - Surface And Mining Rights
 - Surface Rights Only
 - Mining Rights Only
- License of Occupation
 - Users Not Specified
 - Surface And Mining Rights
 - Surface Rights Only
 - Mining Rights Only
- Other In Council (that opens for bidding)
 - Mining Claim
 - Filed Ore Mining Claims
- Vector Transfer License Agreement



LAND TENURE WITHDRAWALS

- 1234 Areas Withdrawn from Disposition
- Mining Act Withdrawal Types
 - W: Mining Act Withdrawal
 - W: Surface Rights Only Withdrawal
 - W: Order in Council Withdrawal Types
 - W: Surface And Mining Rights Withdrawal
 - W: Surface Rights Only Withdrawal
 - W: Mining Rights Only Withdrawal

IMPORTANT NOTICES



LAND TENURE WITHDRAWAL DESCRIPTIONS

Identifier	Type	Date	Description
7003	W: Mining	Jan 1, 2001	CROWN RESERVE 17111/54/5R/1468/06/127247
7007	W: Mining	Jan 1, 2001	FISH HATCHERY 17111/54/5R/1468/06/127247
7004	W: Mining	Jan 1, 2001	OSBORN 012801 S.R.O.
7006	W: Mining	Jan 1, 2001	SURFACE AND MINING RIGHTS IN NEQUANON FALLS 105133 AND 11190
7007	W: Mining	Jan 1, 2001	SURFACE AND MINING RIGHTS IN RESERVE FILE 105133 AND 11190
7008	W: Mining	Jan 1, 1982	PUBLIC PURPOSES 3010196 & R. 2551
WLLP-046	W: Mining	Aug 29, 2002	"A" Baffle" Map: www.mdm.gov.on.ca
WLLP-101	W: Mining	Aug 29, 2002	"A" Baffle" Map: www.mdm.gov.on.ca

2.24910
PITS

3106SE2002 2.24910 PHELPS 200

Those wishing to locate mining claims should consult with the Provincial Mining Recorder's Office of the Ministry of Northern Development and Mines for additional information on the status of the lands shown herein. This map is not intended for acquisition, survey, or land use determination purposes as the information shown on this map is compiled from various sources. Comparisons and accuracy are not guaranteed. Additional information may also be obtained through the Land Titles or Registry Office, or the Ministry of Natural Resources.

General Information and Limitations

Contact Information: Provincial Mining Recorder's Office, 1000 Lakeshore Blvd. East, Toronto, Ontario M5S 1B5. Tel: 416-325-2500. Fax: 416-325-2501. Website: www.mdm.gov.on.ca

This map may not show uncompleted land tenure and interests in land including certain permits, leases, easements, rights of way, flooding rights, or covenants, or other forms of possession or rights and interest from the Crown. Also, certain land tenure and land use that is not shown on this map may not be shown.