

CLAIM 1195016

DETAIL OF STRIPPED AREA.

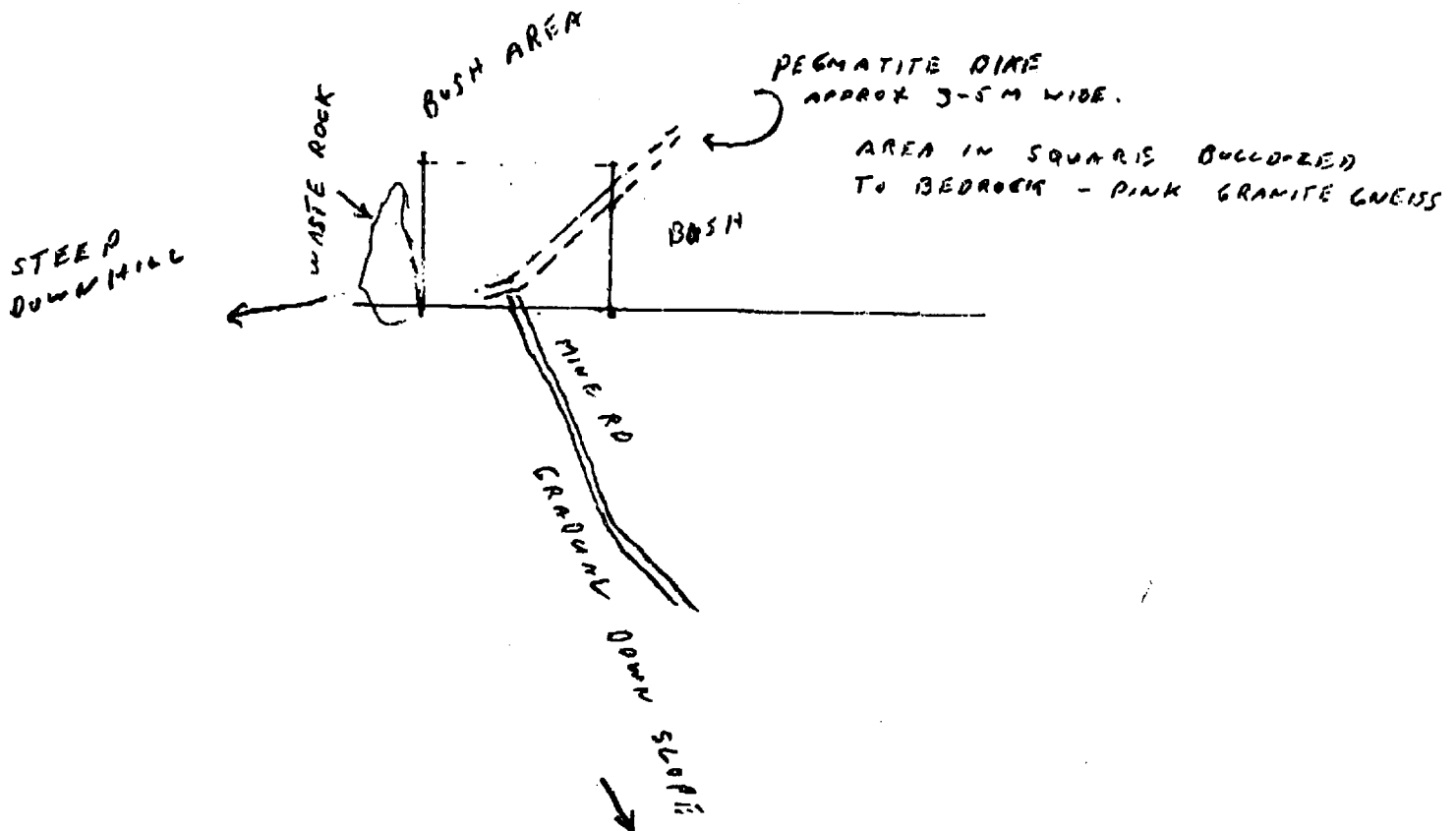
SCALE 1:10



2.1



PEGMATITE DIKE WAS MINED FOR MICA LEAVING BEHIND THE WHITE SIBIA FELDSPAR AND QUARTZ,

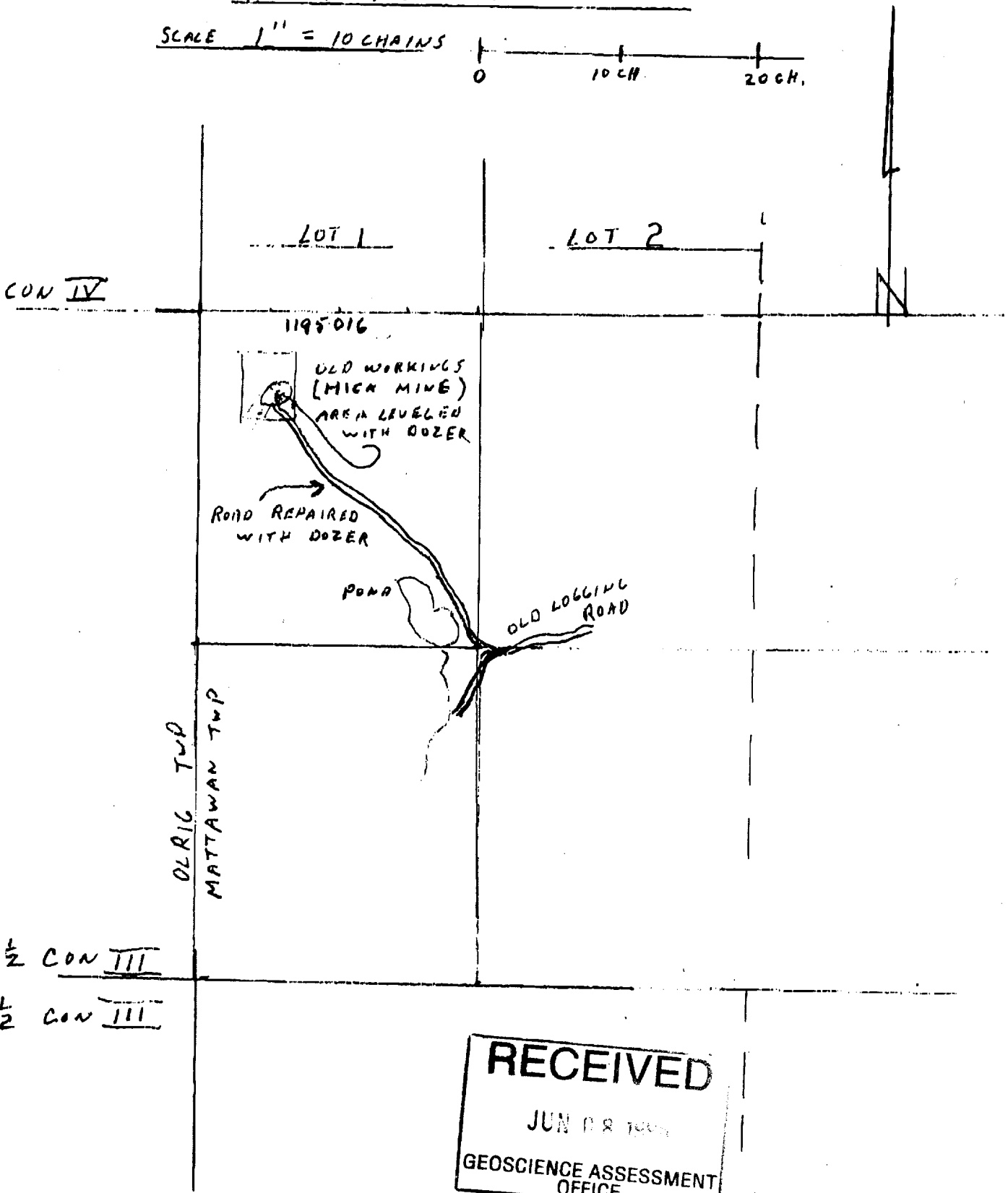
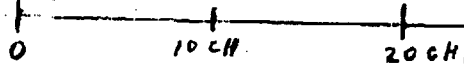


RECEIVED  
 JUN 08 1998  
 GEC



MATTAWAN TWP

SCALE 1" = 10 CHAINS



**RECEIVED**  
 JUN 08 1998  
 GEOSCIENCE ASSESSMENT  
 OFFICE



Ministry of Northern Development and Mines

Declaration of Assessment Work Performed on Mining Land

section 66(2) and 66(3), R.S.O. 1990

Transaction Number (Office Use) 19870-00328 Assessment File Research Imaging



31L07SW2002 2.18558 MATTAWAN

900

Priority of subsections 66(2) and 66(3) of the Mining Act. Under section 8 of the Act, the holder of the assessment work must correspond with the mining land holder, the Mining Recorder, Ministry of Northern Development and Mines, 6th Floor,

- Instructions: - For work performed on Crown Lands before recording a claim, use form 0240. - Please type or print in ink.

1. Recorded holder(s) (Attach a list if necessary)


Form with fields for Name, Address, Client Number, Telephone Number, and Fax Number. Handwritten entry: ANGUS MACDONNELL, BOY 8 TILDEN LAKE OUT, POH 2K0.

2. Type of work performed: Check (✓) and report on only ONE of the following groups for this declaration.

- Geotechnical: prospecting, surveys, assays and work under section 18 (regs) [ ]
Physical: drilling, stripping, trenching and associated assays [x]
Rehabilitation [ ]

Work Type: REPAIRING OLD ROAD TO WORK-SITE AND LEURUNG AREA FOR TRUCKS AND MACHINERY. Office Use: Commodity, Total \$ Value of Work Claimed (1940), NTS Reference, Mining Division (Sudbury), Resident Geologist District (Sudbury). Dates Work Performed: From 02/05/97 to 04/05/97.

- Please remember to: - obtain a work permit from the Ministry of Natural Resources as required; - provide proper notice to surface rights holders before starting work; - complete and attach a Statement of Costs, form 0212; - provide a map showing contiguous mining lands that are linked for assigning work; - include two copies of your technical report.



3. Person or companies who prepared the technical report (Attach a list if necessary)

Form with fields for Name, Address, Telephone Number, and Fax Number for the person or company who prepared the technical report.

4. Certification by Recorded Holder or Agent

I, ANGUS MACDONNELL (Print Name), do hereby certify that I have personal knowledge of the facts set forth in this Declaration of Assessment Work having caused the work to be performed or witnessed the same during or after its completion and, to the best of my knowledge, the annexed report is true.

Signature of Recorded Holder or Agent: A. Macdonnell, Date: June 3/98, Agent's Address, Telephone Number, Fax Number.

Handwritten signature and date: A. Macdonnell, June 3/98

06-08-98 1CL5159

CARD

5.10

5. Work to be recorded and distributed. Work can only be assigned to claims that are contiguous (adjoining) to the mining land where work was performed, at the time work was performed. A map showing the contiguous link must accompany this form.

W980.00328

Mining Claim Number. Or if work was done on other eligible mining land, show in this column, the location number indicated on the claim map.	Number of Claim Units. For other mining land, list hectares.	Value of work performed on this claim or other mining land.	Value of work applied to this claim.	Value of work assigned to other mining claims.	Bank. Value of work to be distributed at a future date.
eg TB 7827	16 ha	\$26,825	N/A	\$24,000	\$2,825
eg 1234567	12	0	\$24,000	0	0
eg 1234568	2	\$ 8,892	\$ 4,000	0	\$4,892
1 1195016	1	1940.00	1200.00		740.00
2					
3					
4					
5					
6					
7					
8					
9					
10					
11					
12					
13					
14					
15					
Column Totals					

I, \_\_\_\_\_, do hereby certify that the above work credits are eligible under subsection 7 (1) of the Assessment Work Regulation 6/98 for assignment to contiguous claims or for application to the claim where the work was done.

Signature of Record Holder or Agent Authorized by Writing

*A. M. Donnell*

Date

*June 3 1998*

6. Instructions for cutting back credits that are not approved.

Some of the credits claimed in this declaration may be cut back. Please check (✓) in the boxes below to show how you wish to prioritize the deletion of credits:

- 1. Credits are to be cut back from the Bank first, followed by option 2 or 3 or 4 as indicated.
- 2. Credits are to be cut back starting with the claims listed last, working backwards; or
- 3. Credits are to be cut back equally over all claims listed in this declaration; or
- 4. Credits are to be cut back as prioritized on the attached appendix or as follows (describe):

**RECEIVED**  
 JUN 08 1998 RP  
 2.30  
**GEOSCIENCE ASSESSMENT OFFICE**

Note: If you have not indicated how your credits are to be deleted, credits will be cut back from the Bank first, followed by option number 2 if necessary.

For Office Use Only

Received Stamp

Deemed Approved Date	Date Notification Sent
Date Approved	Total Value of Credit Approved
Approved for Recording by Mining Recorder (Signature)	



Geoscience Assessment Office  
933 Ramsey Lake Road  
6th Floor  
Sudbury, Ontario  
P3E 6B5

Telephone: (888) 415-9846  
Fax: (877) 670-1555

September 2, 1998

ANGUS JOHN MACDONNELL  
BOX 8  
TILDEN LAKE, ONTARIO  
P0H-2K0

Visit our website at:  
[www.gov.on.ca/MNDM/MINES/LANDS/mlsmnpge.htm](http://www.gov.on.ca/MNDM/MINES/LANDS/mlsmnpge.htm)

Dear Sir or Madam:

**Submission Number:** 2.18558

**Status**

**Subject: Transaction Number(s):** W9870.00328 Deemed Approval

---

We have reviewed your Assessment Work submission with the above noted Transaction Number(s). The attached summary page(s) indicate the results of the review. WE RECOMMEND YOU READ THIS SUMMARY FOR THE DETAILS PERTAINING TO YOUR ASSESSMENT WORK.

If the status for a transaction is a 45 Day Notice, the summary will outline the reasons for the notice, and any steps you can take to remedy deficiencies. The 90-day deemed approval provision, subsection 6(7) of the Assessment Work Regulation, will no longer be in effect for assessment work which has received a 45 Day Notice. Allowable changes to your credit distribution can be made by contacting the Geoscience Assessment Office within this 45 Day period, otherwise assessment credit will be cut back and distributed as outlined in Section #6 of the Declaration of Assessment work form.

Please note any revisions must be submitted in DUPLICATE to the Geoscience Assessment Office, by the response date on the summary.

If you have any questions regarding this correspondence, please contact Steve Beneteau by e-mail at [benetest@epo.gov.on.ca](mailto:benetest@epo.gov.on.ca) or by telephone at (705) 670-5855.

Yours sincerely,



ORIGINAL SIGNED BY  
Blair Kite  
Supervisor, Geoscience Assessment Office  
Mining Lands Section

# Work Report Assessment Results

---

**Submission Number:** 2.18558

**Date Correspondence Sent:** September 02, 1998

**Assessor:** Steve Beneteau

---

<b>Transaction Number</b>	<b>First Claim Number</b>	<b>Township(s) / Area(s)</b>	<b>Status</b>	<b>Approval Date</b>
W9870.00328	1195016	MATTAWAN	Deemed Approval	September 01, 1998

**Section:**  
10 Physical PSTRIIP

**Correspondence to:**

Resident Geologist  
Sudbury, ON

**Recorded Holder(s) and/or Agent(s):**

ANGUS JOHN MACDONNELL  
TILDEN LAKE, ONTARIO

Assessment Files Library  
Sudbury, ON

---

REFERENCES

AREAS WITHDRAWN FROM DISPOSITION

M.R.O. - MINING RIGHTS ONLY  
 S.R.O. - SURFACE RIGHTS ONLY  
 M.F.S. - MINING AND SURFACE RIGHTS

Description	Order No.	Date	Disposition	File
TEC 34 RD	W 2 82	5-4-92	M.R.S.	57076
CROWN RESERVE			S.R.O.	51867
WITHDRAWAL	W-8-83/93	02/08/93	M.F.S.	195150

MINING CLAIMS STAKED IN THIS TOWNSHIP ARE SUBJECT TO SEC. 44 OF THE MINING ACT, R.S.O. 1970

LINE 15<sup>th</sup> OPENING  
 ONTARIO GAZETTE VOL. 123-13  
 MARCH 31, 1990 AND VOL. 123-18 MAY 3, 1990  
 T. LOT 37, CONCL. M.R.O.

REFERENCES

THE INFORMATION THAT APPEARS ON THIS MAP HAS BEEN COMPILED FROM VARIOUS SOURCES AND ACCURACY IS NOT GUARANTEED. THOSE WISHING TO STAKE MINING CLAIMS SHOULD CONSULT WITH THE MINING RECORDER, MINISTRY OF NORTHERN DEVELOPMENT AND MINES, FOR ADDITIONAL INFORMATION ON THE STATUS OF THE LANDS SHOWN HEREON.

LEGEND

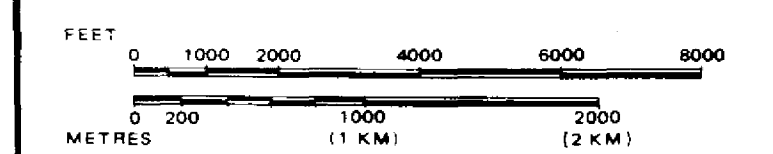
- HIGHWAY AND ROUTE NO.
- OTHER ROADS
- TRAILS
- SURVEYED LINES:
  - TOWNSHIPS, BASE LINES, ETC.
  - LOTS, MINING CLAIMS, PARCELS, ETC.
- UNSURVEYED LINES:
  - LOT LINES
  - PARCEL BOUNDARY
  - MINING CLAIMS ETC.
- RAILWAY AND RIGHT OF WAY
- UTILITY LINES
- NON-PERENNIAL STREAM
- FLOODING OR FLOODING RIGHTS
- SUBDIVISION OR COMPOSITE PLAN
- RESERVATIONS
- ORIGINAL SHORELINE
- MARSH OR MUSKEG
- MINES
- TRAVERSE MONUMENT

DISPOSITION OF CROWN LANDS

TYPE OF DOCUMENT	SYMBOL
PATENT, SURFACE & MINING RIGHTS	
" SURFACE RIGHTS ONLY	
" MINING RIGHTS ONLY	
LEASE, SURFACE & MINING RIGHTS	
" SURFACE RIGHTS ONLY	
" MINING RIGHTS ONLY	
LICENCE OF OCCUPATION	
ORDER-IN-COUNCIL	
RESERVATION	
CANCELLED	
SAND & GRAVEL	

NOTE: MINING RIGHTS IN PARCELS PATENTED PRIOR TO MAY 6, 1915, VESTED IN ORIGINAL PATENTEE BY THE PUBLIC LANDS ACT, R.S.O. 1970, CHAP. 380, SEC. 83, SUBSEC. 1.

SCALE: 1 INCH = 40 CHAINS



ACRES	HECTARES
40	16

TOWNSHIP  
**MATTAWAN**

M.N.R. ADMINISTRATIVE DISTRICT  
**NORTH BAY**  
 MINING DIVISION  
 SUDBURY  
 LAND TITLES / REGISTRY DIVISION  
**NIPISSING**

Ministry of Natural Resources  
 Land Management Branch  
 Ontario

Date: OCTOBER 1984  
 Number: **G-1633**

