



Ministry of
Natural
Resources

Report
of Work

BUTLER
(M-1)



31L11SE5001 W8507-00052 BUTLER

each
OW).
port
land

010

Name and Postal Address of Recorded Holder

LARRY SNOODON W 8507-52
RR#2 NORTH BAY ONT P1B 863

K20135

Summary of Work Performance and Distribution of Credits

Total Work Days Cr. claimed	Mining Claim		Work Days Cr.	Mining Claim		Work Days Cr.	Mining Claim		Work Days Cr.
	Prefix	Number		Prefix	Number		Prefix	Number	
28.33		800034	28 1/3						

for Performance of the Following work. (Check one only)

- Manual Work
- Shaft Sinking Drifting or other Lateral Work.
- Compressed Air, other Power driven or mechanical equip.
- Power Stripping
- Diamond or other Core drilling
- Land Survey

All the work was performed on Mining Claim(s): H S - 800034

Required Information eg: type of equipment, Names, Addresses, etc. (See Table Below)

DOUG ROGER'S - 135 BALSAM CR NORTH BAY
LARRY SNOODON RR#2 NORTH BAY ONT
M. MONTGOMERY 139 4TH AVE. N. NORTH BAY
DAVE SNOODON RR#2 NORTH BAY ONT
ROGER SMIRKE HARRISBURY ONT.

RECEIVED
Recorded June 24 1985
A.M. 7:09 10:11 11:13 1:15
P.M. 12:42

Date of Report: 24 JUNE 85
Recorded Holder or Agent (Signature): [Signature]

Certification Verifying Report of Work

I hereby certify that I have a personal and intimate knowledge of the facts set forth in the Report of Work annexed hereto, having performed the work or witnessed same during and/or after its completion and the annexed report is true.

Name and Postal Address of Person Certifying

LARRY SNOODON
RR#2 NORTH BAY ONT P1B 863


Date Certified: 24 JUNE 85
Certified by (Signature): [Signature]

Table of Information/Attachments Required by the Mining Recorder

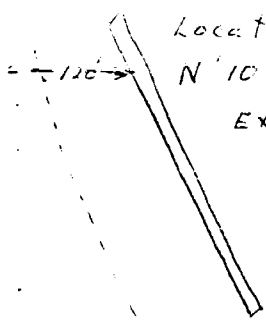
Type of Work	Specific information per type	Other information (Common to 2 or more types)	Attachments
Manual Work	Nil	Names and addresses of men who performed manual work/operated equipment, together with dates and hours of employment.	Work Sketch: these are required to show the location and extent of work in relation to the nearest claim post.
Shaft Sinking, Drifting or other Lateral Work			
Compressed air, other power driven or mechanical equip.	Type of equipment	Names and addresses of owner or operator together with dates when drilling/stripping done.	Work Sketch (as above) in duplicate
Power Stripping	Type of equipment and amount expended. Note: Proof of actual cost must be submitted within 30 days of recording.		
Diamond or other core drilling	Signed core log showing: footage, diameter of core, number and angles of holes.		
Land Survey	Name and address of Ontario land surveyor.	Nil	Nil

BUTLER- Tup.

S - 800034



31L11SE5001 W8507-00052 BUTLER



Location
N 10° W

Extent of work.

Trenching By Blasting + Manual work

RECEIVED
JUN 23 1952

3

1 □ = 40'

33 □ = 1320'

June 24/85

			Hours
27	JULY 84	D ROGERS	12
		L SNODDON	12
31	JULY 84	D ROGERS	8
		L SNODDON	8
25	AUG 84	D ROGERS	12
		L SNODDON	12
27	AUG 84	D SNODDON	9
		L SNODDON	9
	SEPT 84	L SNODDON	12
		R SMIRKE	12
6	SEPT 84	D SNODDON	8
		L SNODDON	8
7	SEPT 84	M MONTGOMERY	6
		L SNODDON	6
31	OCT 84	L SNODDON	12
		D ROGERS	12
3	NOV 84	D ROGERS	6
		L SNODDON	6

INFORMATION TAKEN
 FROM LOG OF L SNODDON
 + D ROGERS CO OWNERS
 OF CLAIM # 5-800034.

$$170 = \frac{170}{6} = 28 \frac{1}{3} \text{ DAYS CR.}$$

RECEIVED
 15 9 10 11 12 1 2 3 4 5 6
 A

MAP SYMBOLOGY

Aerial Cableway	Pipeline (Cross Ground)
Boundary	Railroad
International	Single Track
District, Township	Double Track
United Reserve	Abandoned
Approach	Turbine
Lot, Concession	Road
Approach	Highway, County
Park Boundary	Township
Bridge	Access Road of doubtful
Road, Railroad	maintenance or
Building	irregularity of
Chimney	width (see notes)
Cliff, Pit, Pile	Rapids
Contours	Double line river
Interpolated	with multiple rapids
Approximate	Reservoir
Depression	River, Stream, Canal
Control Points	Approximate
Horizontal	position
Vertical	direction of flow
Culvert	Rock
Falls	significant
Double line river	hoop
Fence, Hedge, Wall	Spot Elevation
Feature Outline	(Time elevations)
(Construction features, etc.)	Tower
Flooded Land	Pine
Lock	Transmission Line
Marsh or Swamp	Pole
Mast	Tunnel
Mine Head Frame	Utility Poles
Outcrop	Wharf, Dock, Pier
	Wooded Area

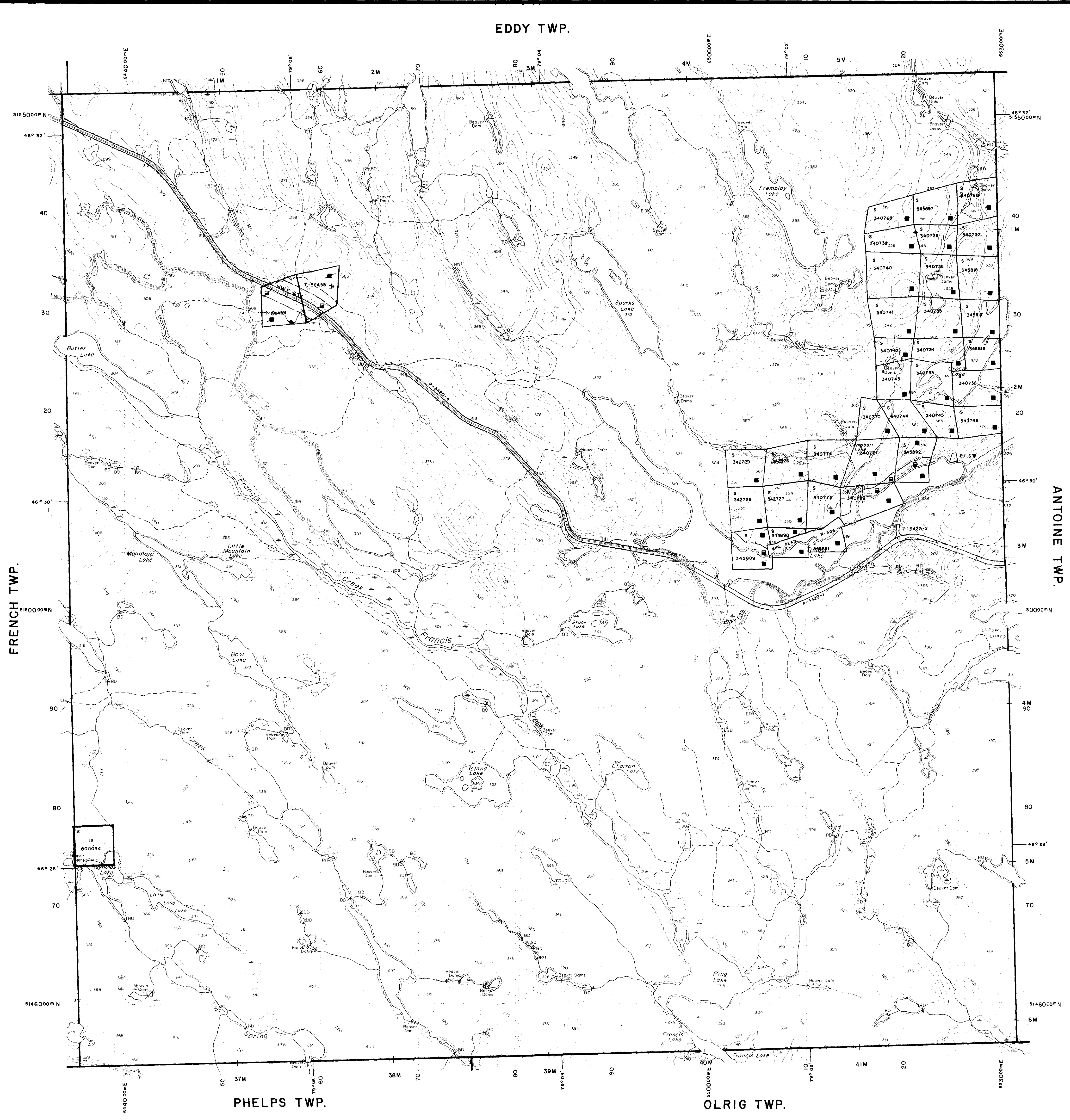
AREAS WITHDRAWN FROM DISPOSITION

M.R.O. - MINING RIGHTS ONLY
S.R.O. - SURFACE RIGHTS ONLY
M.+S. - MINING AND SURFACE RIGHTS
Description Order No. Date Disposition File

* T. 56458-59 determined by Instrument #234652 on Apr. 17/84. Lands not shown open for staking until published in Ont. Gazette.

Mag. Class T-56458+59 - OPEN FOR STAKING ON June 1, 1985 - ONT. GAZETTE DATED MAY 4, 1985 (4/14)

SEC. 75(9) OF THE MINING ACT, R.S.O. 1980, 198(2)



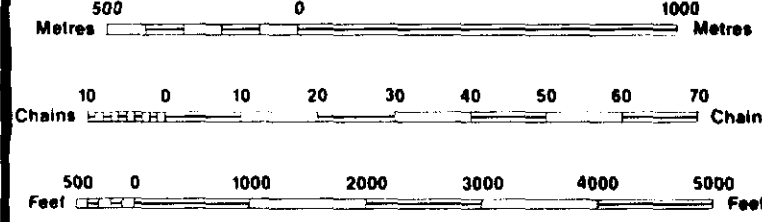
LEGEND

HIGHWAY AND ROUTE No.	
OTHER ROADS	
TRAILS	
SURVEYED LINES:	
TOWNSHIPS, BASE LINES, ETC.	
LOTS, MINING CLAIMS, PARCELS, ETC.	
UNSURVEYED LINES:	
LOT LINES	
PARCEL BOUNDARY	
MINING CLAIMS ETC.	
RAILWAY AND RIGHT OF WAY	
UTILITY LINES	
NON PERENNIAL STREAM	
FLOODING OR FLOODING RIGHTS	
SUBDIVISION OR COMPOSITE PLAN	
RESERVATIONS	
ORIGINAL SHORELINE	
MARSH OR MUSKIEG	
MINES	
TRAVERSE MONUMENT	

DISPOSITION OF CROWN LANDS

TYPE OF DOCUMENT	SYMBOL
PATENT, SURFACE & MINING RIGHTS	
SURFACE RIGHTS ONLY	
MINING RIGHTS ONLY	
LEASE, SURFACE & MINING RIGHTS	
SURFACE RIGHTS ONLY	
MINING RIGHTS ONLY	
LICENCE OF OCCUPATION	
ORDER-IN-COUNCIL	
RESERVATION	
CANCELLED	
SAND & GRAVEL	

NOTE: MINING RIGHTS IN PARCELS PATENTED PRIOR TO MAY 6, 1913, VESTED IN ORIGINAL PATENTEES BY THE PUBLIC LANDS ACT, R.S.O. 1970, CHAP. 380, SEC. 63, SUBSEC. 1.



SCALE 1:20 000

TOWNSHIP
BUTLER

M.N.R. ADMINISTRATIVE DISTRICT
NORTH BAY
MINING DIVISION

SUBSURY
LAND TITLES / REGISTRY DIVISION
NIPISSING

Ministry of Natural Resources
Land Management Branch
Ontario

Date: NOVEMBER, 1984 Number: **G-1722**

