

31L13NW0001 63.2998 LAW

010

WORK REPORT

CLAIM NO L.295014

LAW TOWNSHIP

LARDER LAKE
MINING DIVISION

H.A. KEITH



ASSAYERS LIMITED

QUEBEC: 183 GAMBLE ST., W., P.O. BOX 665, ROUYN, TEL: 819-762-3010
ONTARIO: 200 BAY STREET, SUITE 402, TORONTO 1, TEL: 416-366-3100

ROUYN, QUE. August 8/72

CERTIFICATE OF ANALYSIS

Received from: Mr. H. A. Keith
 Reçu de: _____

Date Received: August 8/72
 Reçu le: _____

Samples of: Rock Chips
 Echantillons de: _____

Identification: _____

<u>Lab Number</u>	<u>Sample No.</u>	<u>Gold (ozs/ton)</u>	<u>Value @\$70.00/ozs</u>
2095	Bottom Test Pit 2.2'	0.01	0.70
2096	East Face	0.01	0.70
2097	Grab Test Pit	0.01	0.70
		<u>Silver (ozs/ton)</u>	<u>Value @\$1.79/Ozs</u>
2095	Bottom Test Pit 2.2'	0.15	0.27
2096	East Face	0.20	0.36
2097	Grab Test Pit	0.19	0.34
		<u>Copper %</u>	<u>Value @0.4975/lb</u>
2095	Bottom Test <i>pit</i> Pit 2.2'	2.00	\$1.990

ASSAYERS LIMITED

H Keith

REF *W J Shaw*





ASSAYERS LIMITED

QUEBEC: 183 GAMBLE ST., W., P.O. BOX 665, ROUYN, TEL: 819-762-3010
ONTARIO: 200 BAY STREET, SUITE 402, TORONTO 1, TEL: 416-366-3100

ROUYN, QUE. August 8/72

CERTIFICATE OF ANALYSIS

Received from: Mr. H. A. Keith
 Reçu de: _____

Date Received: August 8/72
 Reçu le: _____

Samples of: Rock Samples
 Echantillons de: _____

Identification: _____

<u>Lab No;</u>	<u>Sample No.</u>	<u>Copper %</u>	<u>Value @ \$0.4975/lb</u>	
2096	East Face	2.22	\$22.09	<i>Sample across 2.5 ft.</i>
2097	Grab Test Pit	2.10	\$20.90	
2098	Water Sample	0.013 P.P.M. (parts per million)		

ASSAYERS LIMITED

PER *W. Shaw*



- CHEMICAL RESEARCH AND ANALYSIS
- CONTRACT LABORATORIES

TECHNICAL SERVICE LABORATORIES

DIVISION OF BURGNER TECHNICAL ENTERPRISES LIMITED

355 KING ST. W., TORONTO 2B, ONT., CANADA

TELEPHONE: 362-4248 - AREA 416

CABLE ADDRESS - TECSERV TORONTO

CERTIFICATE OF ANALYSIS

SAMPLE(S) FROM

Mr. H. Keith
211 Oakmount Rd.
Toronto, Ontario

REPORT NO.

M-3091

SAMPLE(S) OF

Rock

Sample # 1 Calco Qtz

Copper (Cu)%

1.15

Samples, Pulps and Rejects discarded after two months

DATE Aug 31/72

SIGNED 



TORONTO, MONCTON, and SPOKANE, WASH.

T

S

- CHEMICAL RESEARCH AND ANALYSIS
- CONTRACT LABORATORIES

TECHNICAL SERVICE LABORATORIES

DIVISION OF BURGNER TECHNICAL ENTERPRISES LIMITED

355 KING ST. W., TORONTO 2B, ONT., CANADA

TELEPHONE: 362-4248 - AREA 416

CABLE ADDRESS - TECSERV TORONTO

CERTIFICATE OF ANALYSIS

SAMPLE(S) FROM

Mr. H. Keith
211 Oakmount Rd.
Toronto, Ontario

REPORT NO.

M-3503

SAMPLE(S) OF

Rock


<u>Sample #</u>	<u>Gold (Au)oz/ton</u>	<u>Silver (Ag)oz/ton</u>	<u>Copper (Cu)%</u>	<u>Nickel (Ni)%</u>
1	< 0.005	< 0.1	2.00	0.054
2	< 0.005	< 0.1	1.26	-
3	-	-	1.91	-
4	-	-	3.00	-
7	< 0.005	-	0.52	-

< = less than


Samples, Pulps and Rejects discarded after two months

DATE Oct 18/ 72

SIGNED




TORONTO, MONCTON, and SPOKANE, WASH.



- CHEMICAL RESEARCH AND ANALYSIS
- CONTRACT LABORATORIES

TECHNICAL SERVICE LABORATORIES

DIVISION OF BURGNER TECHNICAL ENTERPRISES LIMITED

355 KING ST. W., TORONTO 2B, ONT., CANADA

TELEPHONE: 362-4248 - AREA 416

CABLE ADDRESS - TECSEV TORONTO

CERTIFICATE OF ANALYSIS

SAMPLE(S) FROM

Mr. H. Keith
211 Oakmount Rd.
Toronto, Ontario

REPORT NO.

M-3503

SAMPLE(S) OF

Rock

<u>Sample #</u>	<u>Copper</u>	<u>Nickel</u>	
1	\$20/ton	\$1.62/ton	<i>no 1 vein</i> { 2ft NE part of E face { 2ft SE part of E face { chip sample across 4ft E face { grab sample E face { grab sample No 2 vein
2	\$12.6/ton		
3	\$19.1/ton		
4	\$30./ton		
7	\$5.2/ton		

Samples, Pulps and Rejects discarded after two months

DATE Oct 18/72

SIGNED 





- CHEMICAL RESEARCH AND ANALYSIS
- CONTRACT LABORATORIES

TECHNICAL SERVICE LABORATORIES

DIVISION OF BURGNER TECHNICAL ENTERPRISES LIMITED

355 KING ST. W., TORONTO 2B, ONT., CANADA

TELEPHONE: 362-4248 - AREA 416

CABLE ADDRESS - TECSERV TORONTO

CERTIFICATE OF ANALYSIS

SAMPLE(S) FROM

Mr. H. Keith
211 Oakmount Rd.
Toronto, Ontario

REPORT NO.

M-3503

SAMPLE(S) OF

Water

Sample #

Copper (Cu) ppm

5

< 0.1


6

< 0.1

< = less than
ppm = parts per million

Samples, Pulps and Rejects discarded after two months

DATE Oct 18/72

SIGNED 



GABRO ROCK

GABRO hill

GABRO

Jumping
CARI BOW
LAKE

(No 1 vein up to 15' wide, and
between 5 and 600' long.
(No 2 vein, about 2 1/2' wide
where showing, near lake.)

hill

to rock bottom
east pit

hill

superficial dikes

GABRO
hill

GABRO

Diabase wall
15' high
dip 85° SW
trench 5' x 7'

low draw
going South

branch
hill

rock showing
in trench

found earlier in ptz.

dug to 8' deep
here
hit water

beaver house
deserted
gone west

vein covered
over
burden
and water

beaver dam
now out.

CREEK

Beaver Pond

GABRO

BASE LINE (500' long)
(No. 1 vein)

excavated test pit
1ft. deep
4ft. face at bottom (E pt) of 2% Bornite etc.

GABRO

qtz vein
tent

No 2 vein
No mineral south
of creek.

W ← LAW TOWN SHIP LINE → E