



31L13NW9731 10 BRIGGS

010

Diamond Drilling

Township OF BRIGGS

Report NO 10

Work performed by: Niemetz

Claim NO	Hole NO	Footage	Date	Note
T.31488	1	108.0'	Nov. 1951	
	2	131.0'	Nov. 1951	
	3	142.0'	Nov. 1951	
	4	203.0'	Nov. 1951	
	5	164.0'	Nov. 1951	
	6	57.0'	Nov. 1951	

Notes:

NIEMETZ PROPERTY BRISSTON

#1 DDH N30W AT 45% 108F. A. CORE LENGTH

NOV 10/51

#2 DDH N30W AT 60% 131F. A " "

#3 DDH S30E AT 45% 192F. A " "


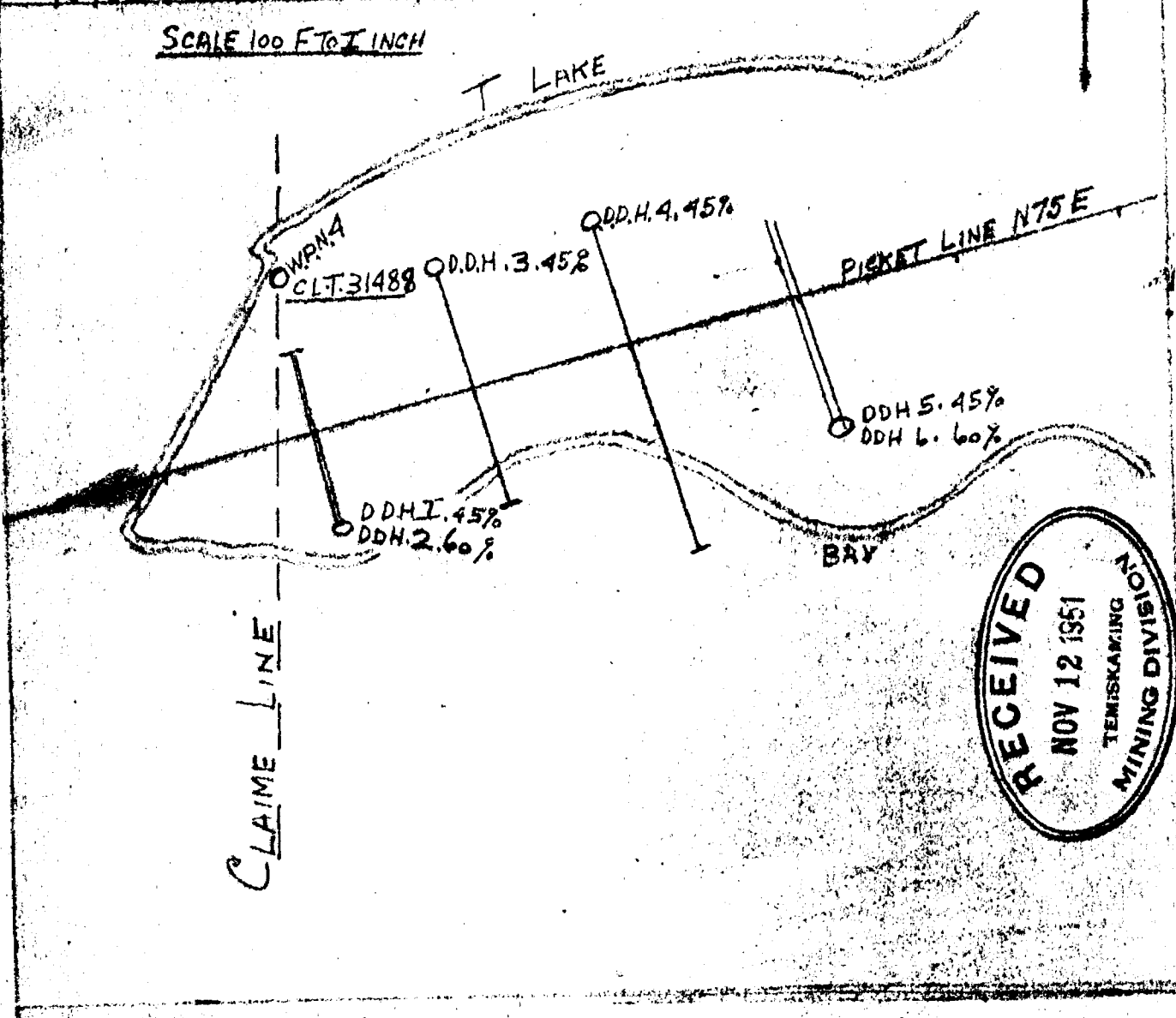
#4 DDH S30E AT 45% 203F. A " "

#5 DDH N30W AT 45% 164F. A " "

#6 DDH N30W AT 60% 57F. A " "

TOTAL FOOTAGE 805

SCALE 100 FT TO 1 INCH



CLT 31488

M  
 D.D.HOLE NO. - 2 PROPERTY - NIEMETZ DATE - Nov 3/51  
 CO-ORDS. TH - \_\_\_\_\_ BEARING - N 15 EAST DIP - 60°  
 EAST - \_\_\_\_\_

FOOTAGE	SAMPLE NO.	VALUE	W.	ROCK FORMATION.
0-3				COLLAR
3-80				CASING 3 F
80-87.2	40	7.3		AGLAMARITE No MIN
87.2-88.1				SIL - Qtz AGLAMARITE MID MIN
88-95	41	7.0		- CARBONATED ANDESITE GREENSTONE
95-100	42	5.0		Qtz - DIORITE MID SUL - WEAK CHALCOPY
100-109	43	9.0		" " MID SUL - CHALCOPY
109-131				" " MID " " "

#2  
 END OF HOLE 131 FEET  
 OF A DRILL CORE

DRILLED BY HEATH & SHERWOOD  
 DRILLING Co KIRKLAND LAKE ONT  
 LOGGED BY JAMCCLASKY  
 OF TORONTO ONT

CLT 31488

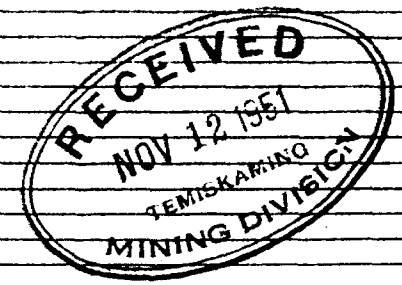
M  
 D.D.HOLE NO. - I PROPERTY - NIEMETZ DATE - Nov 15 1951  
 CO-ORDS. TH - \_\_\_\_\_ BEARING - No 15 WEST DIP - 45°  
 EAST - \_\_\_\_\_

FOOTAGE	SAMPLE NO.	VALUE	W.	ROCK FORMATION.
0-0				COLLAR
0-63				CASING LAGE
63-65	35	2.0		-AGLAMARITE No MIN
65-68	36	3.0		CARBONATED ANDESITE GREENSTONE MID CHALCO
68-75	37	7.0		SIL - Qtz DIORITE HEAVY SUL - MID "
75-83.5	37	8.5		" " " " " " " "
83.5-88.5	39	5.0		" " " " WEAK MIN
88.5-102.0				" " " " No MIN

#1  
 END OF HOLE 102 FEET  
 OF A DRILL CORE

DRILL BY HEATH & SHERWOOD  
 DRILLING Co KIRKLAND LAKE ONT  
 LOGGED BY JAMCCLASKY  
 OF TORONTO ONT  
 39 OLD MILL DRIVE  
 TORONTO

Briggs  
 31488  
 Twp





CL 31488

M  
 D.D.HOLE NO. - 5 PROPERTY - NIEMETZ DATE - Nov 8/51  
 CO-ORDS. NORTH - EAST - BEARING - N 30 W DIP - 45

CLT 31488  
 D.D.HOLE NO. - 6 PROPERTY - NIEMETZ DATE - Nov 9/57  
 CO-ORDS. NORTH - EAST - BEARING - N 30 W DIP - 60°

FOOTAGE	SAMPLE NO.	VALUE	W.	ROCK FORMATION.
00 -	5.0	SAM		COLLAR
5. -	57.0			CASING 5 F QTZ - AGLASITE NO MIN
				- Hole # 6 was abandoned - account of bad Core - End of Hole # 6. 57 feet - of A Core - Drilled by Heath & - Sherwood of Portland - Lags out - Lagger by J.A. Melanson

FOOTAGE	SAMPLE NO.	VALUE	W.	ROCK FORMATION.
00 -	5.0	SAM		COLLAR
5. -	113.0			CASING 5 F SHEARED AGLASITE NO MIN
113. -	116.0			QTZ - ANDESITE " "
116. -	121.0	57	5.0	" - DIORITE MID SIZ - CHALCO
121. -	126.0	58	5.0	" - " " " "
126. -	131.0	59	5.0	" - " " " "
131. -	141.0	60	10.0	" - " " " "
141. -	151.0	61	10.0	" - L. OXA HEAVY SIZ - CHALCO
151. -	158.0	62	7.0	" - " " " "
158. -	164.0			SHEARED ANDESITE GREENSTONE NO MIN
				- END OF HOLE # 5. 164 FEET - OF A DRILL CORE - DRILLED BY HEATH & SHERWOOD - Demand Drill Co - Portland Lags out - Lagger by J.A. Melanson - of Tolato out