


6908.00082



31L145W5009 W6908-00082 MCAUSLAN

010

THE MINING ACT REPORT OF WORK

TEMISKAMING MINING DIVISION

To the Recorder of LARDER LAKE MINING DIVISION Mining Division

I, JOSEPH HABERER name of Recorded Holder A. 36234 Miner's Licence

19 FORSTER ST. ST. CATHARINES ONT. Post Office Address

do hereby report the performance of five (5) days of Drilling type of work

not before reported to be applied on the following contiguous claims

Table with 6 columns: Claim No., Days, Claim No., Days, Claim No., Days. Includes handwritten entry: T. 61559 2 men 5 Total 40. Also includes circled text: McAuslan Twp. N.E. Pt. of SE 1/4

All the work was performed on Mining Claim (s) X in McAuslan Township in Claim # 61559 (In the case of geological and/or geophysical survey (s) where more than 18 claims are involved attach a schedule)


READ CAREFULLY: THE FOLLOWING INFORMATION IS REQUIRED BY THE MINING RECORDER.

- For Manual Work, Stripping or Opening up of Mines, Sinking Shafts or Other Actual Mining Operations - Names and addresses of the men who performed the work and the dates and hours of their employment.
For Diamond and other Core Drilling - Footage, No. and angle of holes and diameter of core. Name and address of owner or operator of drill. Dates when drilling was done. Signed core log and sketch in duplicate.
For Compressed Air or Other Power Driven or Mechanical Equipment
Type of drill or equipment. Names and addresses of men engaged in operating equipment and the dates and hours of their employment.
For Power Stripping - Type of equipment. Name and address of owner or operator. Amount expended. Dates on which work was done. Proof of actual cost must be submitted within 30 days of recording.
With each of the above types of work sketches are required to show the location and extent of the work in relation to the nearest claim post. In the case of diamond or other core drilling the sketch must be submitted in duplicate.
For Geological and Geophysical Survey - The names and addresses of men employed as well as dates. Type of instrument used in the case of geophysical survey. Reports and maps in duplicate must be filed with the Minister within 60 days of recording.
For Land Survey - the name and address of Ontario Land surveyor.

The Required Information is as follows. (Attach a list if this space is insufficient)

List of men working on property: Harold Wilkinson - Joseph Haberer. Worked 12 hours a day each from May 17 to May 21, 1969. Equipment used: Warsaw Air Compressors

Date June 1969 Signature of Recorded Holder or Agent Joseph Haberer




The Mining Act Certificate Verifying Report of Work

St. Catharines Ont. (Post Office Address)

I, That I have a personal and intimate knowledge of the facts set forth in the report of work annexed here to and have performed the work or witnessed same during and/or after its completion.

Dated June 1969 Signature of Agent Joseph Haberer



THE PENALTY FOR MAKING A FALSE STATEMENT IN THIS REPORT AND/OR CERTIFICATE IS \$500. OR SIX MONTHS IMPRISONMENT OR BOTH