



31M04NE0030 33 SOUTH LORRAIN

010

### Diamond Drilling

Township OF SOUTH LORRAIN

Report NO: 33

Work performed by: MARTIN OSLUND

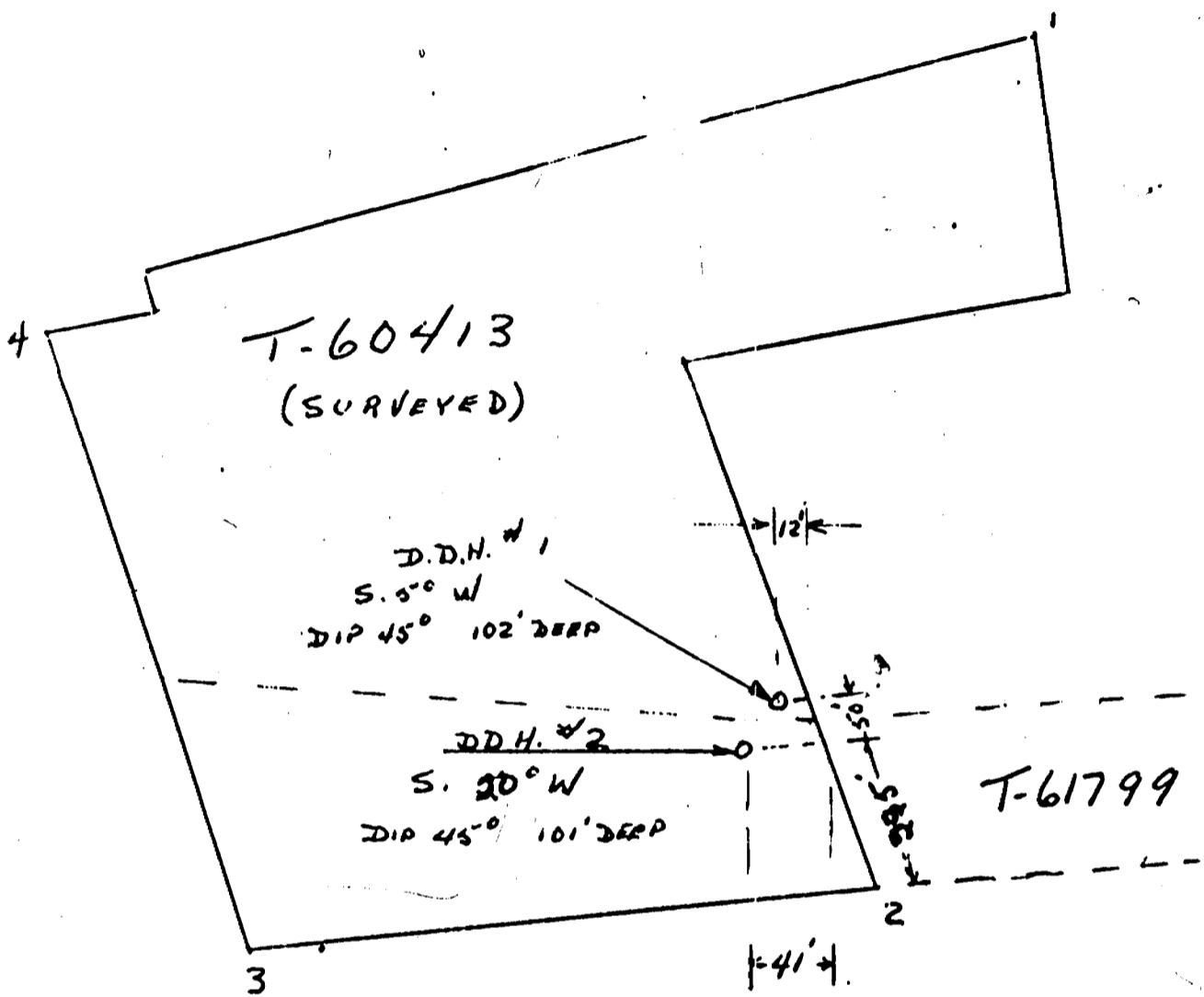
Claim NO	Hole NO	Footage	Date	Note
T 60413	1	✓ 102'	May/69	(1)
	2	✓ 101'	May/69	(1)
	1	✓ 106'	July/69	(2)
	2	✓ 112'	July/69	(2)
	<u>4</u>	<u>421'</u>		

**Notes:**

(1) #61/69

(2) #129/69

REPORT # 11 T 57871




OSLUND CLAIM T-60413  
TWP OF S. LORRAIN

#61/69 S. Lorrain Twp  
Martin Oslund





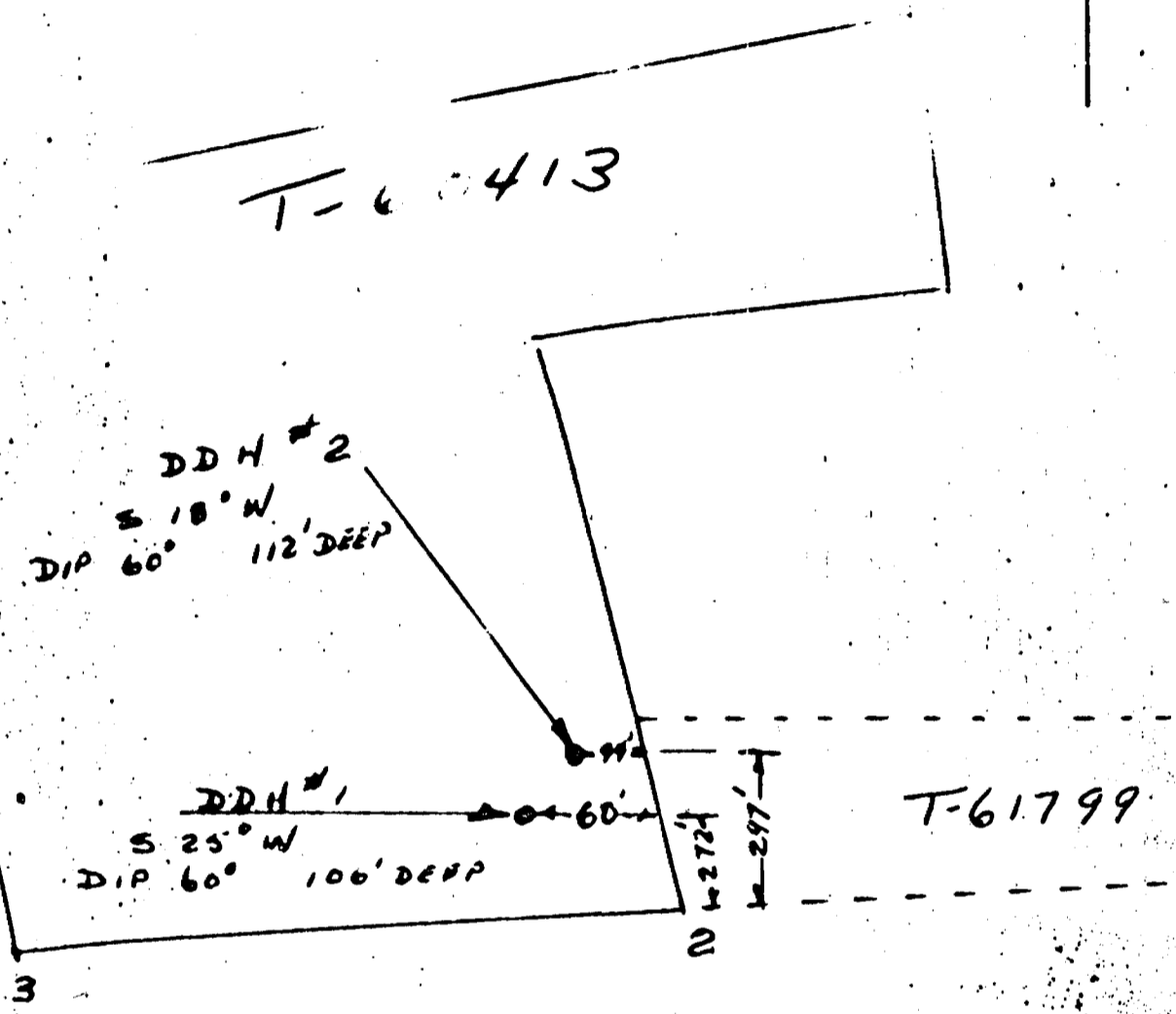


T-60413

DDH # 2  
DIP 60° S 18° W  
112' DEEP

DDH # 1  
DIP 60° S 25° W  
106' DEEP

T-61799



OSLUND CLAIM T-60413

1/4 WP OF SOUTH LORRAIN

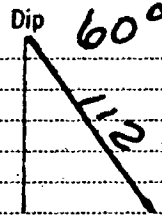
# 129/69 S. Lorrain Twp  
Marten Oslund



# DIAMOND DRILL RECORD

Hole No. 2 Sheet No. 1

Property MINING CLAIM T-60413  
 Location TWP OF SOUTH LORRAIN  
DISTRICT OF TIMISKAMING  
ONTARIO  
 Latitude \_\_\_\_\_  
 Departure 297' NORTH 44' WEST OF #2 POST  
 Bearing S 18° W



Total Footage \_\_\_\_\_

Elev. Collar \_\_\_\_\_  
 Datum \_\_\_\_\_  
 Date Started JULY 25 1969  
 Date Completed JULY 29 1969  
 Drilled by M. OSKUND  
 Logged by W. G. OSKUND

Footage		Formation	Sample Number	Sample Footage	Sample Width	Gold Sample	Gold Sludge	Remarks
From	To							
0	31'6"	ALTERED DIABASE - FINE GRAINED 3/4" CALCITE STRINGER AT 31'6"						
31'6"	58'	ALTERED DIABASE - FINE GRAINED 1/4" QUARTZ STRINGER AT 58'						
58'	87'	ALTERED DIABASE - FINE GRAINED 3/4" IRON MINERALIZATION AT 87'						
87'	112'	ALTERED DIABASE - FINE GRAINED 1/2" CALCITE STRINGER AT 108'						

Date of Examination AUG 2 1969

*W. G. Oskund*