



31M04NW0003 W9570.00054 STRATHY

010

**ASSESSMENT REPORT**

**Diamond Drilling on the North Grid**

**STRATHY TOWNSHIP**

**SUDBURY MINING DIVISION**

**NTS 31-M/04**

**MAY 29, 1995**

**FALCONBRIDGE EXPLORATION**

**GREGG SNYDER**

**CHELMSFORD OFFICE**

**1977 McKenzie Rd. R.R. #2  
Chelmsford, Ont. POM 1LO**



31M04NW0003 W9570.00054 STRATHY

010C

**TABLE OF CONTENTS**

LIST OF APPENDICES	I
LIST OF FIGURES AND MAPS	II
Diamond Drill Logs	
SY62-01	6
SY62-02	11
SY62-03	16

**LIST OF APPENDICIES**

Appendix I : Summary of Expenditures	19
Appendix II : Statement of Qualifications	21
Appendix III : Alteration / Mineralization Modifiers	23

**LIST OF FIGURES AND MAPS**

Figure 1: Drill Plan Map	1
Figure 2: Geological Sections	19



FALCONBRIDGE LIMITED  
DRILL HOLE RECORD

DATE: 01/11/1995  
IMPERIAL UNITS: X  
METRIC UNITS: X

HOLE NUMBER: SY62-01  
 PROJECT NAME: DRILLING  
 PROJECT NUMBER: 6273  
 CLAIM NUMBER: 1118616  
 LOCATION: L4N 0+72E

DATE STARTED: 11/27/1994  
 DATE COMPLETED: 11/28/1994  
 DATE LOGGED: 11/28/1994

DATE STARTED: 11/27/1994  
 DATE COMPLETED: 11/28/1994  
 DATE LOGGED: 11/28/1994

CONTRACTOR: MOREX  
 CASING: LEFT IN HOLE  
 CORE STORAGE: TC Mag 3 m  
 UTM COORD.:

COMMENTS:  
 WEDGES AT:

DIRECTIONAL DATA:

Depth (M)	Astronomic Azimuth	Dip degrees	Type of Test	FLAG	Comments	Depth (M)	Astronomic Azimuth	Dip degrees	Type of Test	FLAG	Comments
14.00	321° 0' 0"	-58°30' 0"	M	OK							
30.00	321° 0' 0"	-59° 0' 0"	M	OK							
60.00	313° 0' 0"	-58°30' 0"	M	OK							
90.00	325° 0' 0"	-59° 0' 0"	M	OK							

HOLE NUMBER: SY62-01

DRILL HOLE RECORD

DATE: 01/11/1995

FROM TO	ROCK TYPE	TEXTURE AND STRUCTURE	ANGLE TO CA	ALTERATION	MINERALIZATION	REMARKS
0.00 TO 2.00	47ob> Casing Overburden					
2.00 TO 8.45	42am> Mafic Volcanic Rocks Fine Grained Massive	DARK GREEN LOWER CT GRADATIONAL OVER 1M		42.00-68.65 47cb>F1> VEINLETS 1-3 MM WIDE	42.00-30.50 47sp>F1> 42.01-30.50 47sp>F1> TR CP ASSOCIATED WITH SOME FRACTURES	
8.45 TO 30.50	42bm> Mafic Volcanic Rocks Medium Grained Massive	LOWER CT SHARP AT 70		424.35-24.40 47cb>F1> QTZ CB VEINLET CA 20	424.35-24.40 47sp>F1> TR GN PD ASSOCIATED WITH VEINLET	
30.50 TO 34.05	47a> Mafic Intrusive Rocks Fine Grained	LIGHT GRAY, SALT & PEPPER TEXTURE LOWER CT GRAD. OVER 30CM			433.10-33.60 47sp>F1> 433.11-33.60 47sp>F1>	
34.05 TO 41.20	42a> Mafic Volcanic Rocks Fine Grained	UPPER 2M WEAKLY FOL. @ 30 UNIT BECOMES DARKER GREEN AS YOU MOVE TOWARDS BOTTOM CONTACT			434.05-36.05 47sp>F1> 434.06-36.05 47sp>F2> GN TRACE AT UPPER CT 435.50-35.70 47sp>F1> TR SPH	

HOLE NUMBER: SY62-01

DRILL HOLE RECORD

LOGGED BY: KEVIN WELLS

PAGE: 2

HOLE NUMBER: SY62-01

DRILL HOLE RECORD

DATE: 01/11/1995

FROM TO	ROCK TYPE	TEXTURE AND STRUCTURE	ANGLE TO CA	ALTERATION	MINERALIZATION	REMARKS
41.20 TO 49.80	«7a» Mafic Intrusive Rocks Fine Grained	UPPER CT GRAD. OVER SOCH SALT & PEPPER TEXTURE			{41.20-49.80}«cp»F1»	
49.80 TO 68.65	«2bm» Mafic Volcanic Rocks Medium Grained Massive	{62.70-64.00}«BROKEN CORE» ROD 20 X {65.70-66.80}«BROKEN CORE» ROD 30X			{49.80-68.65}«cp»F1»	
68.65 TO 73.75	MIN ZONE	STRONGLY CONDUCTIVE LIGHT GREEN 2A HOSTS MINERALIZATION 5-7% PO STRINGERS WITH TR - 1% CP, TR. SPH		{68.65-73.75}«Ch»Fh» {68.66-73.75}«S1»Ph» UPPER IN MODERATELY SIL.	{68.65-73.75}«sp»F6» {68.66-73.75}«cp»F1» {68.67-73.75}«sp»F1»	
73.75 TO 103.00	«20sp» Mafic Volcanic Rocks Feldspar Phyric Fine Grained Pillowed	LOCAL 1X 5-15MM FELD. PHENOS.		{73.75-103.00}«S1»Ph» {73.76-103.00}«Cb»Fh» QTZ-CB ASSOC WITH RIMS	{73.75-103.00}«sp»F1» PO ASSOC WITH RIMS {73.76-103.00}«cp»F1» TR CP ASSOC WITH RIMS {90.25-90.50}«sp»F2» PO ASSOC. WITH RIMS 1% PY	
103.00 TO 103.00	«E0H» End-Of-Hole					

HOLE NUMBER: SY62-01

DRILL HOLE RECORD

LOGGED BY: KEVIN WELLS

PAGE: 3







FROM TO	ROCK TYPE	TEXTURE AND STRUCTURE	ANGLE TO CA	ALTERATION	MINERALIZATION	REMARKS
0.00 TO 1.00	←job→ Casing Overburden					
1.00 TO 72.90	←20m→ Mafic Volcanic Rocks Feldspar Physic Fine Grained Massive	LOCAL 1-2MM FELD. PHENOS UPTO 10X ↓32.40-33.60 ↓7a→ Mafic Intrusive Rocks UPPER CT NOT WELL DEFINED OVER 30CM LOWER CT SHARP CA 70 ↓56.00-72.90 ↓20dp→ Mafic Volcanic Rocks GRAD. CONTACTS OVER 1-2M 1-3MM FELD. PHENOS. 5% LO CAL		41.00-72.90 ↓←SI>FU→ MINOR QTZ-CB VEINLETS 4.17-4.25 ↓←CB>FH→ ↓11.79-11.83 ↓←CB>FH→ ↓13.11-13.16 ↓←CB>FH→ ↓22.90-23.20 ↓←CB>FH→ QTZ-CB VEINLET HAS LIGHT GREEN (BLEACHED) HALO ↓28.50-28.75 ↓←CB>FH→ ↓40.70-41.80 ↓←CB>FS→ QTZ-CB VEIN ↓50.70-52.00 ↓←CB>FH→ QTZ-CB VEIN WITH BLEACHED HALO ↓56.00-72.90 ↓←CH>FH→ CH ASSOC WITH RINS	↓1.00-72.90 ↓←sp>F1→ ↓1.01-72.90 ↓←cp>F1→ MIN. COMMON THROUGHOUT MOST OF UNIT ↓28.00-29.00 ↓←sp>F2→ ↓28.01-29.00 ↓←cp>F1→ ↓40.70-41.80 ↓←sp>F2→ ASSOC. WITH QTZ-CB VEIN	
72.90 TO 83.10	MIN ZONE	HOST ROCK ZAP? ↓75.50-77.80 ↓2a→ Mafic Volcanic Rocks NO MINERALIZATION		↓72.90-83.10 ↓←SI>PM→	↓72.90-83.10 ↓←sp>F4→ PO STRINGERS 1-10MM WIDE WEAKLY TO MODERATELY CONDUCTIVE ↓72.91-83.10 ↓←cp>F1→	

HOLE NUMBER: SY62-02

DRILL HOLE RECORD

DATE: 01/11/1995

FROM TO	ROCK TYPE	TEXTURE AND STRUCTURE	ANGLE TO CA	ALTERATION	MINERALIZATION	REMARKS
83.10 TO 101.00	«2ap2» Mafic Volcanic Rocks Fine Grained Pillowed Hyaloclasti tic	UPPER CT NOT WELL DEFINED, DEFINED BY END OF MINERALIZATION «94.80-97.90» Intermediate Volcanic Rocks UPPER CT SHARP CA 60 WEAKLY FOL. 60		«83.10-101.00» QTZ-CB VEINLETS 1-3MM THROUGHOUT «94.80-95.30»	TR CP ASSOC. WITH ZONE «85.90-89.00» PO ASSOC WITH RIMS TR CP «90.35-91.85» PO ASSOC. WITH RIMS TR CP APPEARS TO BE REPLACING G PO	
101.00 TO 101.00	«EDH» End-Of-Hole					

HOLE NUMBER: SY62-02

DRILL HOLE RECORD

LOGGED BY: K WELLS

PAGE: 3

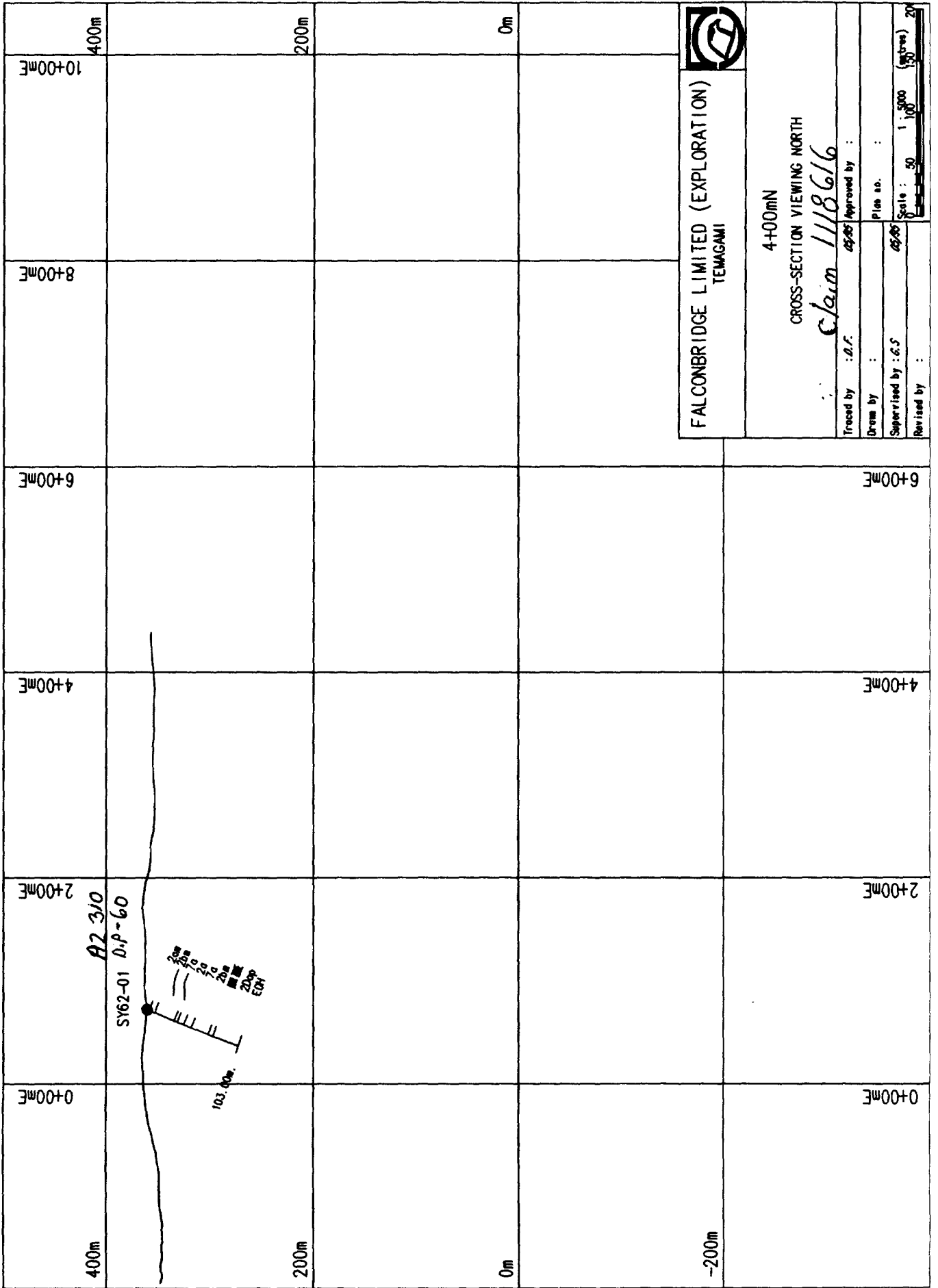




FROM TO	ROCK TYPE	TEXTURE AND STRUCTURE	ANGLE TO CA	ALTERATION	MINERALIZATION	REMARKS
0.00 TO 5.00	«job» Casing Overburden					
5.00 TO 50.00	«2m» Mafic Volcanic Rocks Massive	«5.00-5.40»BROKEN CORE» REDRILLED «6.10-7.90»2z» Mafic Volcanic Rocks UPPER CT SHARP @ 70 FRAGS. WEAKLY FOL. @ 60 BOTTOM CT GRAD. OVER 20CH «7.90-14.35»20a» Mafic Volcanic Rocks 5% 1-3MM FELD. PHENOS LOWER CT SHARP @ 30 CA «14.35-36.50»20» Mafic Volcanic Rocks 2% 1-3MM FELD. PHENOS LOWER CT GRAD. OVER 10CH «36.50-36.75»7b» Mafic Intrusive Rocks BOTTOM CT CA 60 GRAD OVER 5CH «36.75-46.20»2» Mafic Volcanic Rocks 5% 1-3MM ANYG. FILLED WITH FELD. & PY(LESS COMMON) ANYG. MORE COMMON NEAR UPPER CT «39.90-43.80»BROKEN CORE» ROD 30% «46.20-50.00»2b» Mafic Volcanic Rocks		«5.00-119.00»«S1»F1» QTZ VEINLETS 1-2MM THROUGHOUT ENTIRE HOLE «6.10-7.90»«Ch»PH» «7.90-14.35»«Ch»F1» ASSOC. WITH RIMS «20.40-21.40»«Cb»F1» QTZ-CB VEIN CA 5	«6.10-7.90»«sp»F1» «36.75-50.00»«sp»F2» «36.76-50.00»«sp»F1»	
50.00 TO 54.90	MIN ZONE	LOCALLY FOL. @ 35 UPPER 90CH MEDIUM GREEN, LESS MINERALIZED REST OF ZONE LIGHT GREEN HOST 2A SIL & CH		«50.00-54.90»«Ch»FS» FRACTURES 1-2MM WIDE	«50.00-54.90»«sp»F7» PY FRACTURE AND DISSEMINATED PY FINE GRAINED «50.01-54.90»«sp»F2»	

FROM TO	ROCK TYPE	TEXTURE AND STRUCTURE	ANGLE TO CA	ALTERATION	MINERALIZATION	REMARKS
54.90 TO 66.90	<2b>> Mafic Volcanic Rocks Medium Grained Amygdales (Vesicular Massive	LOCALLY 5% FELD. RIMMED AMYG. SOME HAVE PO & PY IN THEM {62.00-63.10} BROKEN CORE*			{50.02-54.90} <cp>F1* TR CP  {54.90-66.90} <sp>F2*  {57.80-59.50} <sp>D7* PO APPEARS AS 2-6MM BLEBS WITH LOCAL CP AROUND RIMS OF BLEBS (MORE COMMON NEAR BOTTOM CT)  {57.81-59.50} <cp>D1*	
66.90 TO 72.10	<2a>> Mafic Volcanic Rocks Fine Grained			{66.90-72.10} <cb>FS* INTENSE QTZ-CB VEINLETS 5-10MM UPTO 10CM  {66.91-72.10} <ch>PV*	{66.90-72.10} <sp>F1*	
72.10 TO 119.00	<2ap>> Mafic Volcanic Rocks Fine Grained Pillowed	LOCAL ZONES OF AMYG. LOCAL ZONES OF HYDROCLASTIC MATERIAL ONLY 1-2CM WIDE		{72.10-119.00} <cb>FV* QTZ-CB VEINLETS 1-10CM WIDE BLEACHED AROUND VEINS TO A LIGHT GRAY-GREEN COLOUR	{72.10-119.00} <sp>F2* PO COMMON IN RIMS  {101.80-101.95} <sp>F15*  {101.81-101.95} <sp>F2* TR CP	
119.00 TO 119.00	<E0H>> End-Of-Hole					





FALCONBRIDGE LIMITED (EXPLORATION)  
TEMAGAMI

4+00mN  
CROSS-SECTION VIEWING NORTH

Claim 118616

Traced by : D.F.	05/05	Approved by :	
Drawn by :	05/05	Plan no. :	
Supervised by : G.S.	05/05	Scale :	1:500
Revised by :			1:100

400m  
2+00mE  
4+00mE  
6+00mE  
8+00mE  
10+00mE  
400m

SY62-01 D.P.-60  
A2 3/10

100.00m  
200  
300  
400  
500  
EOM

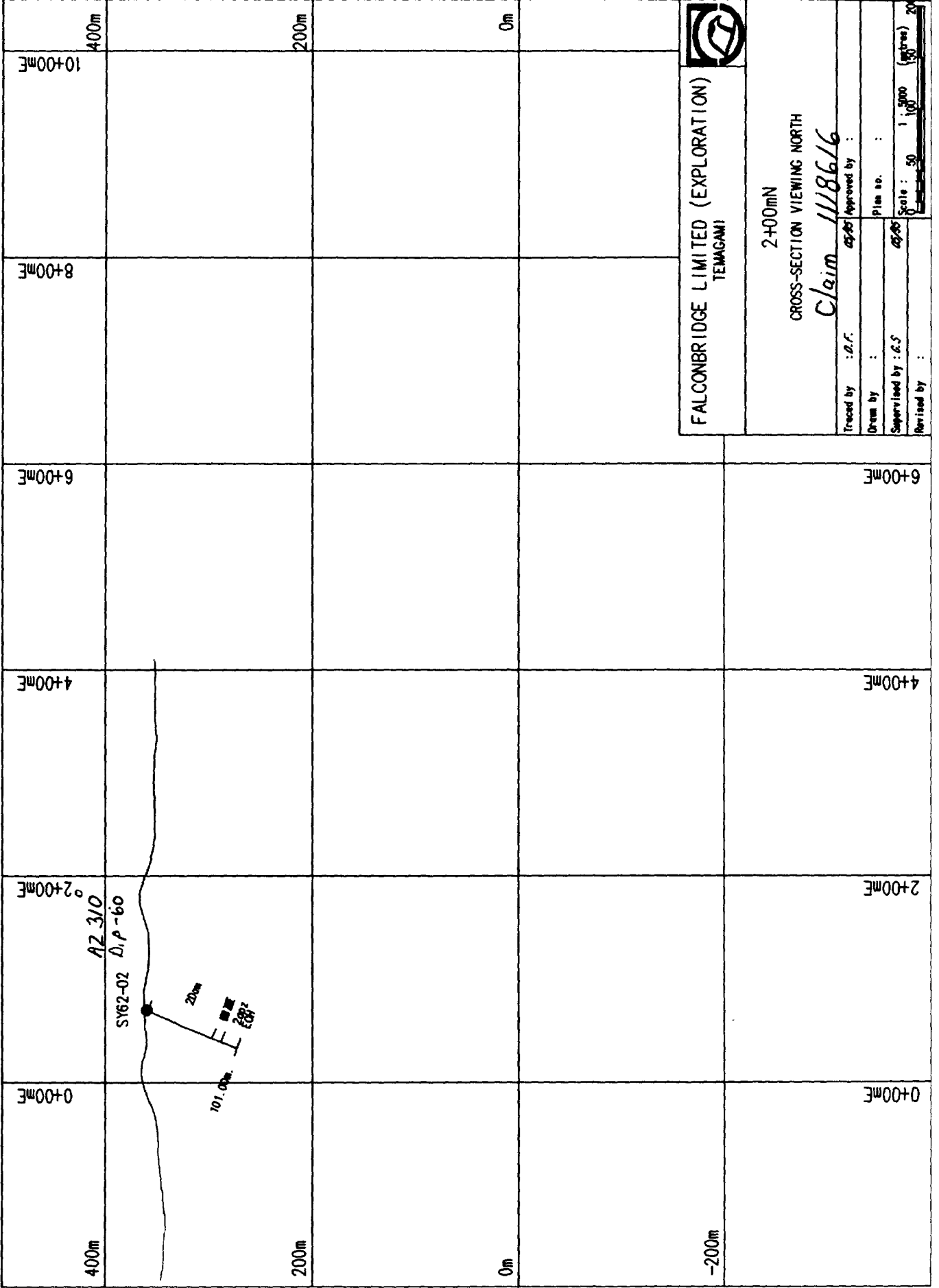
200m  
0m


-200m

0+00mE  
2+00mE  
4+00mE  
6+00mE

4+00mN

Scale: 1:500  
1:100

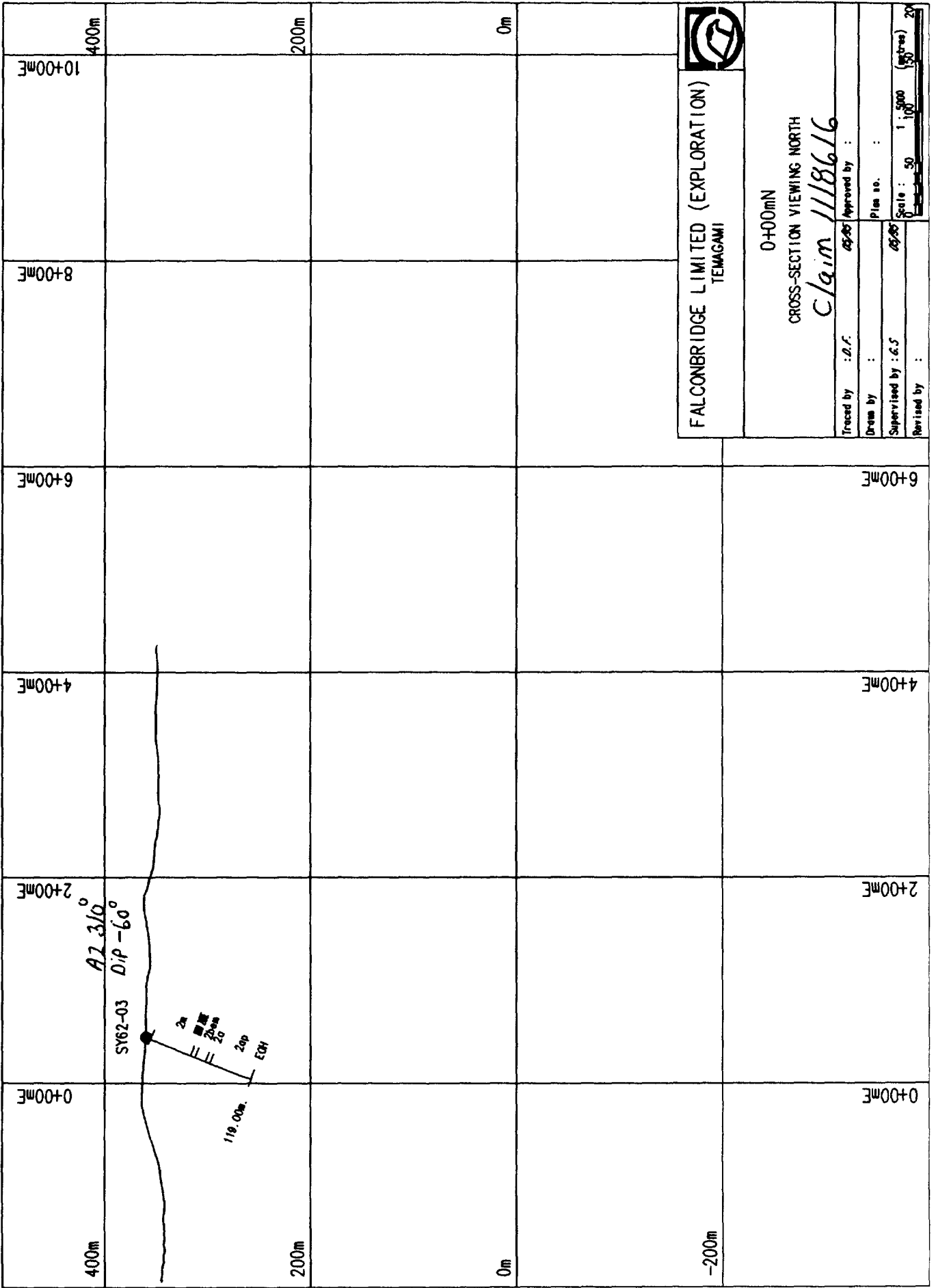


  
**FALCONBRIDGE LIMITED (EXPLORATION)**  
 TEMAGAMI

2+00mN  
 CROSS-SECTION VIEWING NORTH  
*Claim 118616*

Traced by : *A.C.* Approved by : *ASB*  
 Drawn by : \_\_\_\_\_  
 Supervised by : *G.S.*  
 Revised by : \_\_\_\_\_

Scale : 50 : 1 (500 (30' max))



**APPENDIX I**

**SUMMARY OF EXPENDITURES**

## SUMMARY OF EXPENDITURES

### DIAMOND DRILLING

323m \* \$50/m \_\_\_\_\_ **\$16,150.00**

### SAMPLES

ASSAYS      33 samples \* \$15.00/sample \_\_\_\_\_ ~~\$495.00~~ G.S.

WHR          13 samples \* \$25.00/sample \_\_\_\_\_ ~~\$325.00~~ G.S.

**TOTAL** \_\_\_\_\_ **\$16,970.00**  
\$ 16,150.00

**APPENDIX II**

**STATEMENT OF QUALIFICATIONS**

## STATEMENT OF QUALIFICATIONS

I Gregg A. Snyder, of Sudbury, Ontario hereby certify that:

- 1) I graduated from Acadia University with a Bachelor of Science Degree in Geology (1989).
- 2) I am a geologist employed on a permanent basis by Falconbridge Exploration Limited of 1977 McKenzie Road, Chelmsford, Ontario.
- 3) I have been practicing my profession for the past 6 years.
- 4) I have no financial interest in the claims involved in this report, or in Falconbridge Limited.

Dated at Sudbury, Ontario this 20 day of November 1994.



Gregg A. Snyder  
Senior Field Geologist

**APPENDIX III**

**ALTERATION / MINERALIZATION MODIFIER**

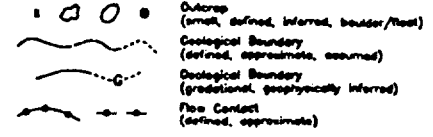
**LEGEND**




Code	Pyramcolor	MAJOR ROCK DIVISIONS
12	932	IMPRESSO DIABASE
11		HURONIAN SUPER GROUP
10	941	DIABASE
9	929	FELSIC INTRUSIVE ROCKS
8	928	INTERMEDIATE INTRUSIVE ROCKS
7	903	MAFIC INTRUSIVE ROCKS
6	902	ULTRAMAFIC INTRUSIVE ROCKS
5	984	SEDIMENTARY ROCKS
5c	935	Oxide Iron Formation
MS	924	Massive Sulphides
4	915	FELSIC VOLCANIC ROCKS
3	920	INTERMEDIATE VOLCANIC ROCKS
2	908	MAFIC VOLCANIC ROCKS
1	956	ULTRAMAFIC VOLCANIC ROCKS

Symbols


CONTACTS



MEASUREMENTS (ALWAYS ADD STRIKE/DIP IF KNOWN)



PHYSICAL WORK



TEXTURAL/GEOCHEMICAL MODIFIERS

- a Fine Grained
- b Medium Grained
- bx Breccia
- c Coarse Grained
- d Quartz-Feldspar Phyric
- e Amygdaloidal/Vesicular
- f Primary Fragmentals
- g Graphitic/Argillaceous
- h Tholeiitic
- i Alkalic
- j Calc-Alkalic
- k Komatiitic
- l Flow banded
- m Massive
- n Variolitic/Spherulitic
- p Pilowed
- q Quartz Phyric
- r Oxide Iron Formation
- s Sulphides, Exhalites
- t Pyroclastic
- u Tuff
- v Lappilli
- w Agglomerate Lappilli Tuff
- x Andesite
- y Icelandite
- z hyaloclastitic

- A Primitive (Y<20)
- B Evolved (Y>20<60)
- C Heterolithic
- D Feldspar Phyric
- E Chert
- F Wacke
- G Conglomerate
- H Siltstone
- I Olivine
- J Pyroxenite
- K Net Textured
- L Peridotite
- M Dunite
- N Ophitic
- P Porphyritic
- Q Basaltic Komatiite
- R Polysutured
- S Fractured
- T Gabbroic Textured
- U Pyroxene Spinifex
- V Olivine Spinifex
- W Skeletal/Crescumulate
- X Adcumulate
- Y Mesocumulate High Mg
- Z Orthocumulate Fe rich

ALTERATION MODIFIERS

- <Ab> Albitization
- <Bl> Bleached
- <C> Carbonaceous
- <Cb> Carbonization
- <Ch> Chloritization
- <Ep> Epidotization
- <Hs> Hematization
- <K> Potassic Alteration
- <Sa> Sericitization
- <Si> Sulfidation
- <Ss> Serpentinization
- <Tc> Taic-Carbonized

ALTERATION FORM

- D = SPOTS
- F = FRACTURE CONTROLLED
- P = PERVASIVE

ALTERATION INTENSITY

- S = STRONG
- M = MODERATE
- W = WEAK

MINERAL OCCURRENCES

- asp Arsenopyrite
- ba Barite
- bn Bornite
- cp Chalcopyrite
- co Cobalt
- Cu Copper
- Gal Galena
- Go Gold
- Gr Graphite
- Le Lead
- mag Magnetite
- mc Malachite

- mor Mosaicite
- Mo Molybdenum
- Ni Nickel
- pent Pentlandite
- Pt Platinum
- py Pyrite
- po Pyrrhotite
- Ag Silver
- sp Sphalerite
- stb Stibnite
- Zn Zinc

MINERALIZATION FORM

- D = DISSEMINATED
- F = FRACTURE CONTROLLED
- P = MASSIVE

MINERALIZATION %

- 5%
- 7%

ALTERATION / MINERALIZATION MODIFIER LEGEND

ALTERATION FORM

D= Spots

F= Fracture Controlled

P= Pervasive

ALTERATION INTENSITY

S= Strong

M= Moderate

W= Weak

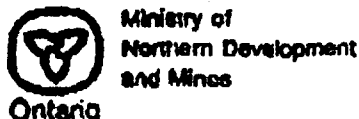
MINERALIZATION FORM

D= Disseminated

F= Fracture Controlled

M= Massive

NOTE: Mineralization is a visual estimate present in the rock and is given as a percentage



# Report of Work Conducted After Recording Claim

Mining Act

Transaction Number  
 W9570.00054

Personal information collected on this form is obtained under the authority of the Minister. This collection should be directed to the Provincial Manager, Mining Lands, Ministry of Northern Development and Mines, Sudbury, Ontario, P3E 6A5, telephone (705) 670-7854.



31M04NW0003 W9570.00054 STRATHY

900

- Instructions:
- Please type or print and submit in duplicate.
  - Refer to the Mining Act and Regulations for requirements of filing assessment work of various and mining Recorder.
  - A separate copy of this form must be completed for each Work Group.
  - Technical reports and maps must accompany this form in duplicate.
  - A sketch, showing the claims the work is assigned to, must accompany this form.

Recorded Holder(s) <i>Falconbridge Exploration</i>	Client No. <i>130679</i>
Address <i>Suite 1200, 95 Wellington St. W. Toronto</i>	Telephone No. <i>(705) 855-0311</i>
Mining Division <i>Sudbury</i>	M or U Plan No.
Date Work Performed From: <i>Nov 15 1994</i>	To: <i>Dec 15 1994</i>

Work Performed (Check One Work Group Only)

Work Group	Type
<input type="checkbox"/> Geotechnical Survey	
<input checked="" type="checkbox"/> Physical Work, including Drilling	<i>Diamond Drilling</i>
<input type="checkbox"/> Rehabilitation	
<input type="checkbox"/> Other Authorized Work	
<input checked="" type="checkbox"/> Assays	<i>Assays + Geochem</i>
<input type="checkbox"/> Assignment from Reserve	

Total Assessment Work Claimed on the Attached Statement of Costs \$ *16 150.00 GS.*  
~~*16 970.00*~~

Note: The Minister may reject for assessment work credit all or part of the assessment work submitted if the recorded holder cannot verify expenditures claimed in the statement of costs within 30 days of a request for verification.

Persons and Survey Company Who Performed the Work (Give Name and Address of Author of Report)

Name	Address
<i>Norex Drilling</i>	
<i>Kevin Wells</i>	<i>As Above (Falconbridge Address)</i>

(attach a schedule if necessary)

Certification of Beneficial Interest \* See Note No. 1 on reverse side

I certify that at the time the work was performed, the claims covered in this work report were recorded in the current holder's name or held under a beneficial interest by the current recorded holder.

Date: *May 29/95*

Recorded Holder or Agent (Signature): *[Signature]*

Certification of Work Report

I certify that I have a personal knowledge of the facts set forth in this Work report, having performed the work or witnessed same during and/or after its completion and annexed report is true.

Name and Address of Person Certifying: *Gregg Snyder 1977 McKenzie Rd RR#2 Chelmsford ON*

Telephone No.: *855-0311*

Date: *May 29/95*

Certified Signature: *[Signature]*

For Office Use Only

Total Value Cr. Recorded <i>Applied \$ 12,800.00</i> <i>Reserved \$ 3,350.00</i>	Date Recorded <i>June 5, 1995</i>	Mining Recorder <i>[Signature]</i>	RECEIVED JUN - 5 1995 A.M. 7 8 9 10 11 12 1 2 3 4 5 6 P.M. <i>13:45</i>
	Deferred Approval Date <i>Sept. 31 95</i>	Date Approved <i>Aug. 23 1995</i>	
	Date Notice for Amendments Sent <i>August 10/95</i>		

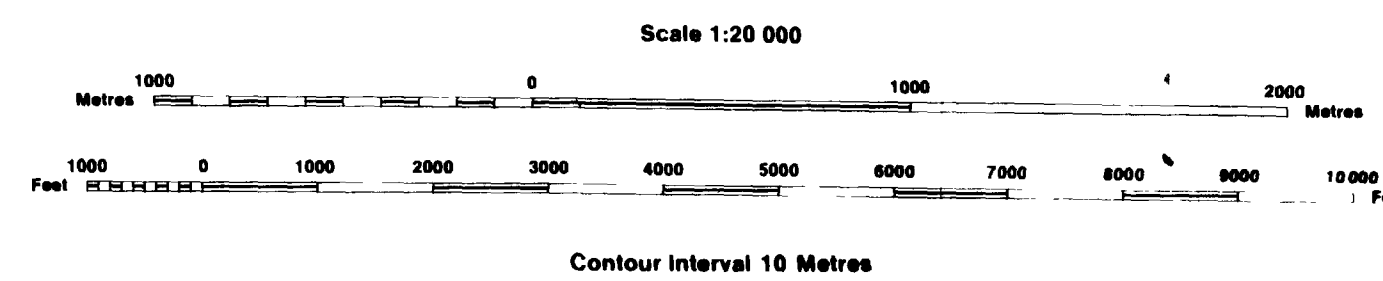


INDEX TO LAND DISPOSITION

PLAN  
G-3451  
TOWNSHIP

M.N.R. ADMINISTRATIVE DISTRICT  
**TEMAGAMI**  
MINING DIVISION  
**SUDBURY**  
LAND TITLES/REGISTRY DIVISION  
**NIPISSING**

**STRATHY**



DATE OF ISSUE  
**MAR 22 1995**  
SUDBURY  
MINING RECORDER'S OFFICE

**SYMBOLS**

- Boundary
- Township, Meridian, Baseline
- Road allowance, surveyed shoreline
- Lot/Concession, surveyed unsurveyed
- Parcel, surveyed unsurveyed
- Right-of-way, road railway utility
- Reservation
- Cliff, Pit, Pile
- Contour
- Interpolated
- Approximate
- Depression
- Control point (horizontal)
- Flooded land
- Mine head frame
- Pipeline (above ground)
- Railway, single track double track abandoned
- Road, highway, county, township access trail, bush
- Shoreline (original)
- Transmission line
- Wooded area

**AREAS WITHDRAWN FROM DISPOSITION**

MRO - Mining Rights Only  
SRO - Surface Rights Only  
M+S - Mining and Surface Rights

Description	Order No	Date	Disposition	File
(16)	361(R)S.1960	02/20/22/66	SRO	3996
(16)	660-66/90	11/14/14	M+S	108644
(13)	4-Q1/R1/ONT	SEP.20/78	S.A.O.	LAND ROLL
(14)	SEC.36/80	11-3-02/R1 NER	M+S	10880
(15)	PENDING DISPOSITION UNDER THE PUBLIC LANDS ACT LAND NOT OPEN FOR STAKING SUB-SECTION 30(B) OF THE MINING ACT R.A.O. 1990 NOTICE RECEIVED 08/JAN/90			
(17)	PENDING DISPOSITION UNDER THE PUBLIC LANDS ACT LAND NOT OPEN FOR STAKING SUB-SECTION 30(B) OF THE MINING ACT R.A.O. 1990 NOTICE RECEIVED 08/JAN/90			
(18)	66C.36/90	W-3-30/94	APR.14/94	M+S 10880
(18)	SEC.36/90	0-3-18/95	AUG.11/95	M+S 19150
(16)	66C.36/90	W-3-79/94	OR MAY 07, 1994	M+S 10880
(18)	SEC.35/90	0-3-31/94	AUG.1/94	M+S 19150
(18)	SEC.35/90	W-3-32/95	JUNE 1/95	M+S 19150

**DISPOSITION OF CROWN LANDS**

- Patent
- Surface & Mining Rights
- Surface Rights Only
- Mining Rights Only
- Lease
- Surface & Mining Rights
- Surface Rights Only
- Mining Rights Only
- Licence of Occupation
- Order-in-Council
- Cancelled
- Reservation
- Sand & Gravel

**NOTES**

ISLAND 27 BELONGS WITH STRATHCONA TWP.  
ISLANDS IN LAKE TEMAGAMI - NOT OPEN FOR STAKING

\* JUNE 1, 1994 OPENINGS  
ONTARIO GAZETTE-VOL.127-20  
MAY 14, 1994 PAGE 1679

THE INFORMATION THAT APPEARS ON THIS MAP HAS BEEN COMPILED FROM VARIOUS SOURCES AND ACCURACY IS NOT GUARANTEED. THOSE WISHING TO STAKE MINING CLAIMS SHOULD CONSULT WITH THE MINING REFORMER, MINISTRY OF NORTHERN DEVELOPMENT AND MINES, FOR ADDITIONAL INFORMATION ON THE STATUS OF THE LANDS SHOWN HEREON.

