



31M04SE0026 2.18002 SOUTH LORRAIN

Map #1

The prospecting on claim 1118441 consisted of 4 traverses. The traverses led to manual stripping and sampling at two sites, one day near the west shore of Cooper Lake and two days near the old shaft of Ogistoh Mines. The rock types encountered were Cobalt Group sediments, conglomerates, argillites etc. overlying granitic and quartz diorite intrusives. These have been intruded later by Nippissing Diabase dikes.

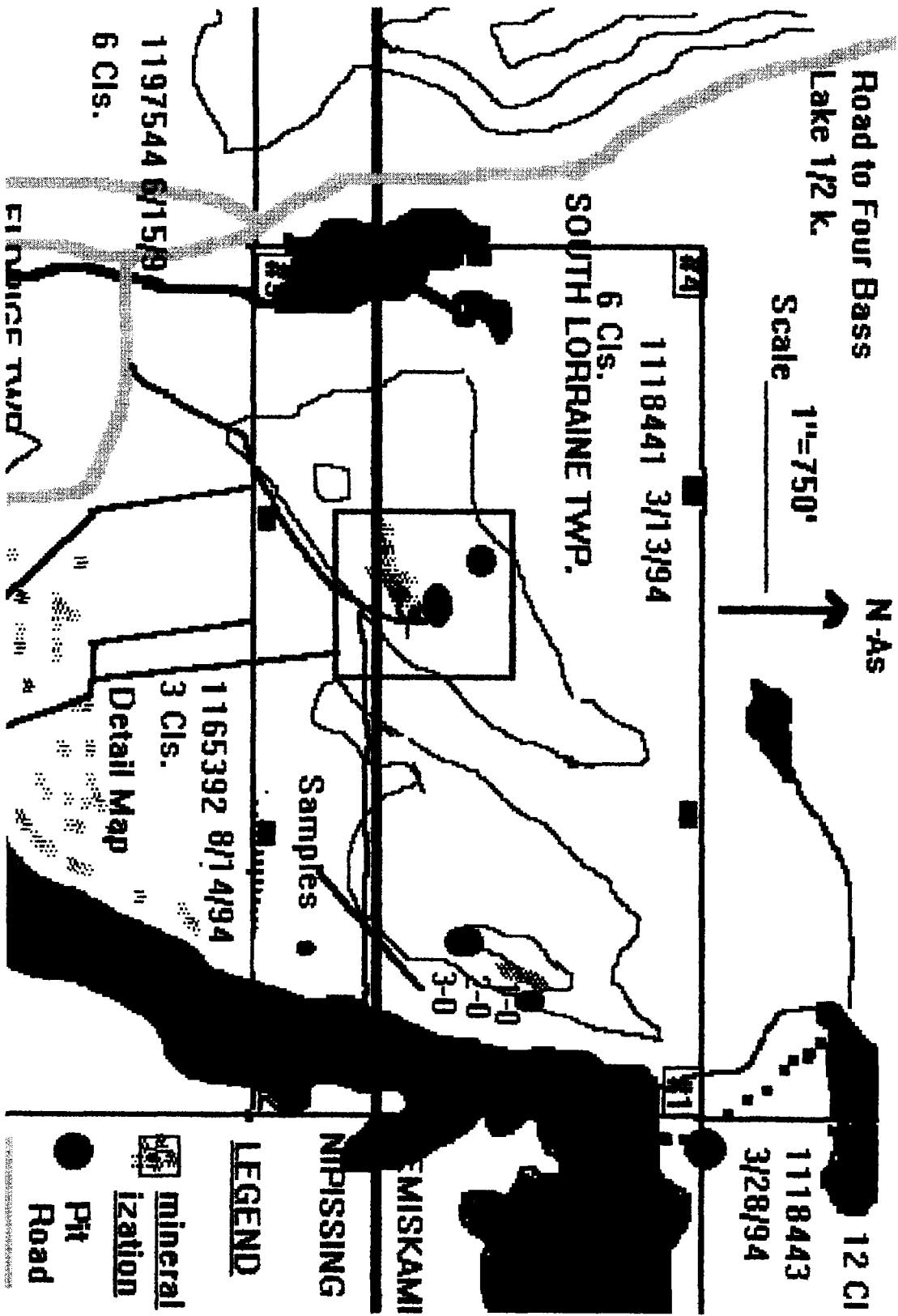
2.18002

RECEIVED
MAY 16 1995
MINING LANDS BRANCH

Road to Four Bass
Lake 1/2 k.

Scale 1"=750'

N-As



LEGEND

-  mineralization
-  Pit
-  Road

EMISKAMI
NIPISSING

Map # II

MAY 20/94 Traverse

Began at outcrop on west shore of Cooper Lake 1 This outcrop is Nippissing diabase. Proceeding west the ground is covered by overburden. At site 2 an old trench strikes E/W and leads to site 3 a pit where a small amount of sulphide mineralization was observed. The rock is a dark granitic type. Proceeding west over a steep ridge overburden was encountered 4 all the way to steep drop off 5. Turning north outcrops were rock sampled at 5, 6, 7, 8. The rock type is the same dark granitic type with small amounts of sulphide mineralization. At site 9 near the #1 post a large old pit was thoroughly checked, no mineralization was observed. The rock type was a light coloured granitic. Turning south overburden is encountered 10 till the ground rises sharply to the top of the ridge 11. Some mineralization was encountered here associated with small stringers of quartz.

MAY 21/94 Traverse

Proceeding west from the shore of Cooper Lake an old pit 1 was checked but appeared to have little mineralization. The rock type was Nippissing diabase. Traveling north westerly no outcrops are encountered because of overburden. The ground is gently rising past site 2 to site 3. Outcroppings along the ridge are numerous. The rock type at 3 and 4 is a dark granitic.

OCTOBER 5/94 Stripping and Sampling

On one of the above traverses a sample was taken for rock identification. On latter observation at home it proved to be of more interest than in the field. (Latter assayed 30400 ppm Cu 101.2 ppm Ag) A day was spent looking for that sample location and stripping and sampling along the east side of the hill. Three grab samples were assayed. The mineralization was associated with the quartz veins mentioned in the previous traverse. More and wider veins were exposed (90' in length). They were quite lensey. The widest being about 6 inches.

MAP # III

August 3/94 Traverse

Left road at #3 post and crossed a small creek after dropping down a very steep hill. WE then crossed about a claim length of overburdened ground 1 typical of the ground on the south east side of the steep ridges in this area. Turning north and climbing up a steep ridge outcrops were encountered at site 2 and 3. These sites have a medium amount of sulphide mineralization. Turning south at site 4 there was more mineralization at an outcrop overlooking a sharp drop to the swampy ground to the south. Part of our objective on this traverse was to find the old shaft and workings. As proved latter we missed it by only a few hundred feet.

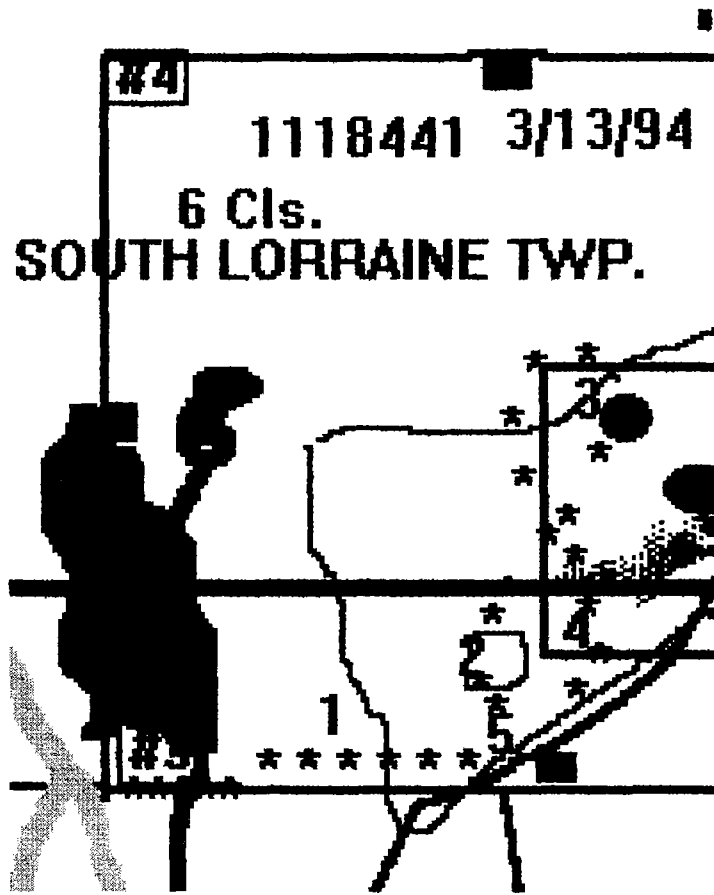
September 5/94 Traverse

The object of this traverse was to find the old workings from the Cooper Lake side. On a compass bearing due west we crossed swampy ground 1 till we came on the shaft and workings 2 and 3. The rock type is quartz diorite in contact with Nippissing diabase. Observations were made in this area (detail map) and samples taken. A trail was then cut back to Cooper Lake.

October 18 & 21/94 Stripping & Sampling

DETAIL map, manual stripping and sampling sites 1 2 3 1-4 2-4 6 was completed. Prospecting, note taking etc., was carried on during the two days. An old trail to the Bush Road was brushed and marked for easier access for 1995 season's work.

Map # III-a



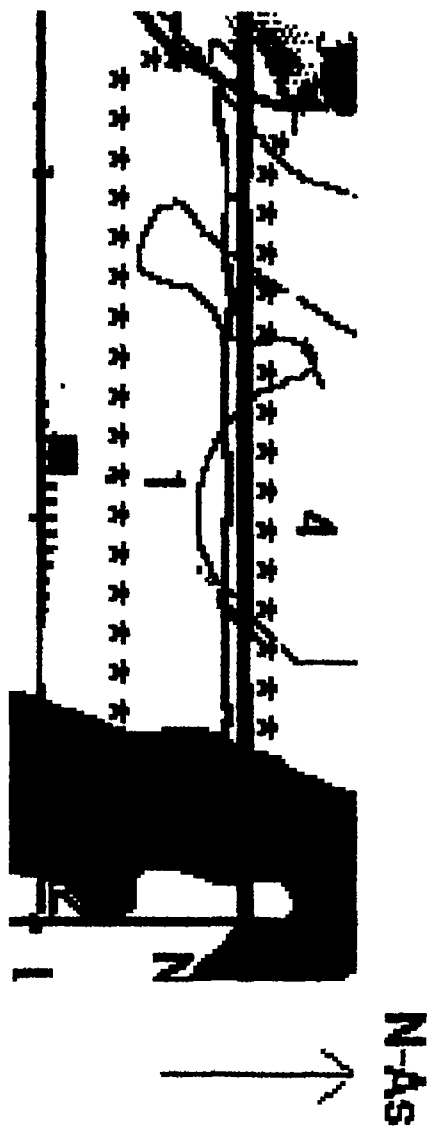
N-As

Prospecting Traverse

*** Aug. 3/94

SCALE 1" = 1000'

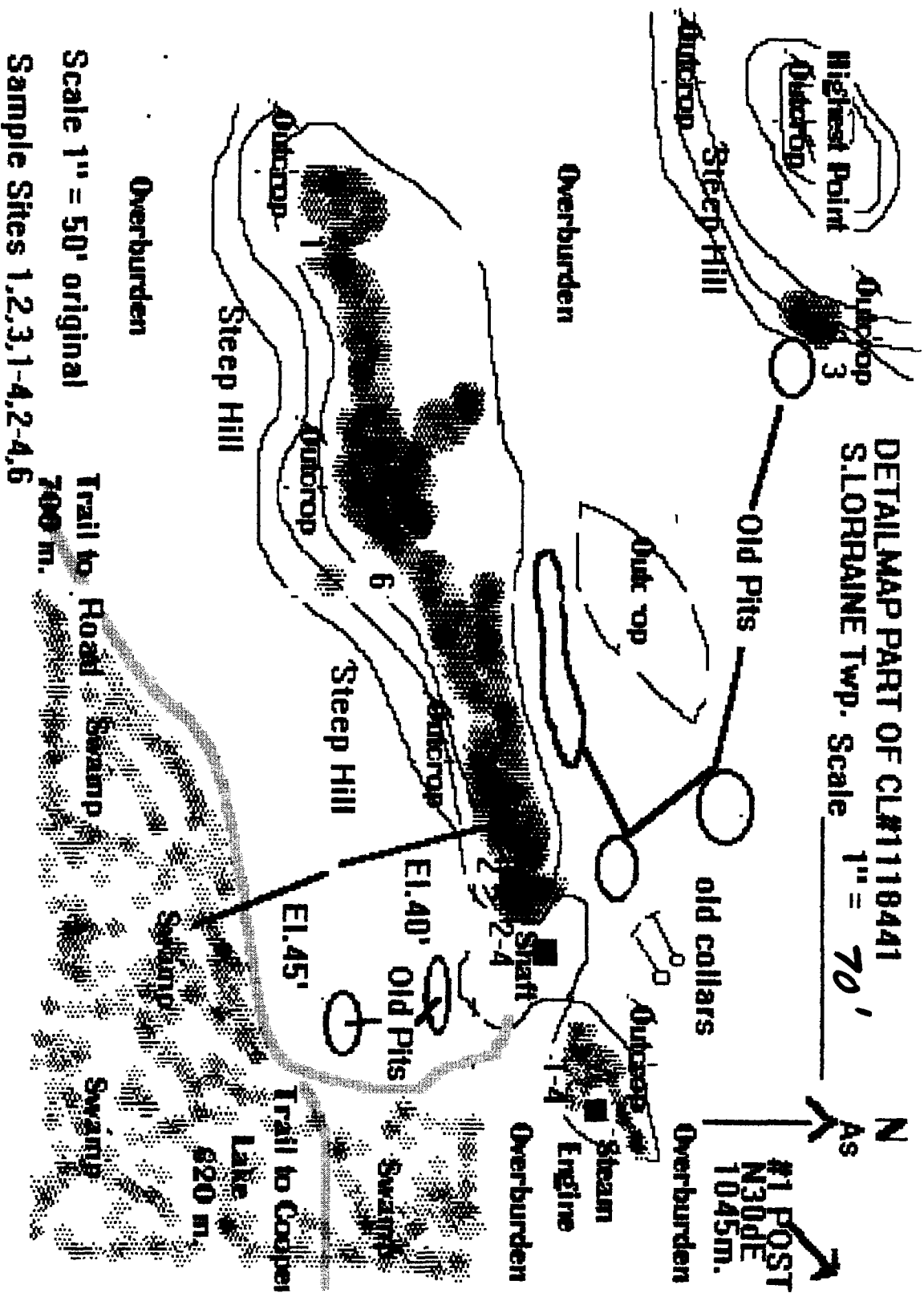
Map # III - b




SCALE 1" = 1000'

PROSPECTING TRAVERSE

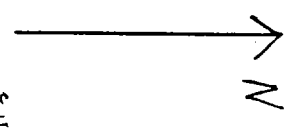
Sept 5/194



Copy of field sketch

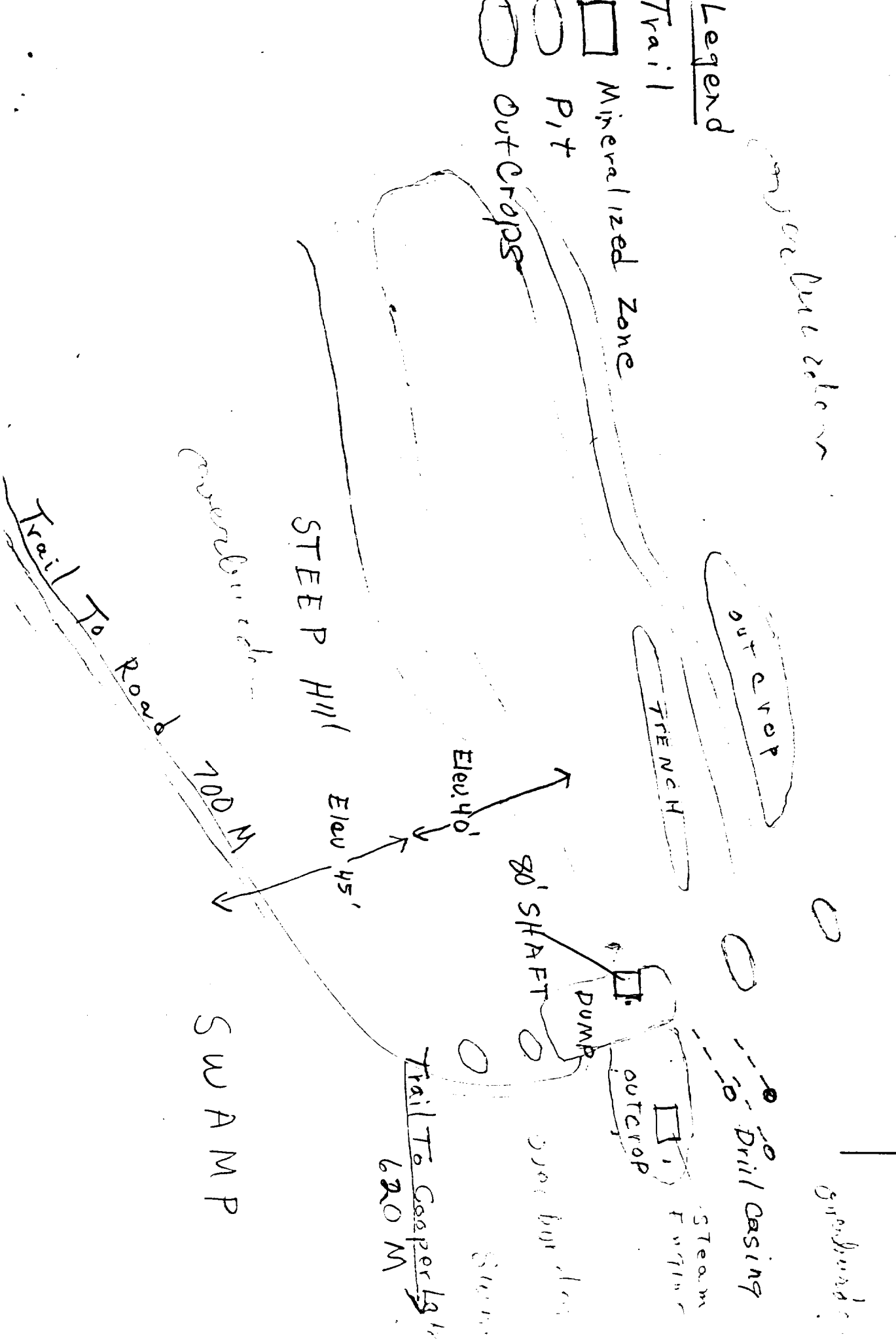


Scale 1" = 50'



Legend

- Trail
- Mineralized Zone
- Pit
- Outcrops



Res. Dist. Cobalt

Personal information collected on this form is obtained under the authority of the Mining Act. This information and this collection should be directed to the Provincial Manager, Mining Lands, Mir Sudbury, Ontario, P3E 6A5, telephone (705) 670-7264.



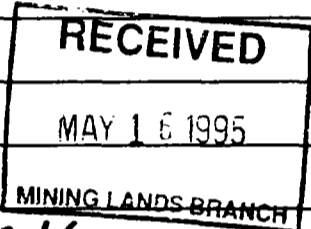
900

- Instructions:
- Please type or print and submit in duplicate.
 - Refer to the Mining Act and Regulations for the Recorder.
 - A separate copy of this form must be completed for each Work Group.
 - Technical reports and maps must accompany this form in duplicate.
 - A sketch, showing the claims the work is assigned to, must accompany this form.

Recorded Holder(s) D.L. Goddard	Client No. 137227
Address Box 219 Temagami Ont POH 2H0	Telephone No. 705-569-3399
Mining Division Larder Lake	Township/Area South Lorrain
	M or G Plan No. M 591
Date Work Performed From: May 5/94	To: Oct 31/94

Work Performed (Check One Work Group Only)

Work Group	Type
<input checked="" type="checkbox"/> Geotechnical Survey	
<input checked="" type="checkbox"/> Physical Work, including Drilling	Prospecting, manual stripping, grab sampling
<input type="checkbox"/> Rehabilitation	
<input type="checkbox"/> Other Authorized Work	
<input type="checkbox"/> Assays	
<input type="checkbox"/> Assignment from Reserve	



Total Assessment Work Claimed on the Attached Statement of Costs \$ **3016**

Note: The Minister may reject for assessment work credit all or part of the assessment work submitted if the recorded holder cannot verify expenditures claimed in the statement of costs within 30 days of a request for verification.

Persons and Survey Company Who Performed the Work (Give Name and Address of Author of Report)

Name	Address
D.L. Goddard	Box 219 Temagami Ont POA2H0
Don Howe	" 519 " "
Carmen Sargent	G.D. " "

(attach a schedule if necessary)

Certification of Beneficial Interest * See Note No. 1 on reverse side

I certify that at the time the work was performed, the claims covered in this work report were recorded in the current holder's name or held under a beneficial interest by the current recorded holder.	Date Apr 6 95	Recorded Holder or Agent (Signature) D.L. Goddard
--	-------------------------	---

Certification of Work Report

I certify that I have a personal knowledge of the facts set forth in this Work report, having performed the work or witnessed same during and/or after its completion and annexed report is true.		
Name and Address of Person Certifying D.L. Goddard Box 219 Temagami Ont POH 2H0		
Telephone No. 705-569-3399	Date Apr 6 /95	Certified By (Signature) D.L. Goddard

For Office Use Only

Total Value Cr. Recorded 3016	Date Recorded April 6/95	Mining Recorder [Signature]	Received Stamp LARDER LAKE MINING DIVISION 95 APR 6 AM 11 15 RECEIVED
	Deemed Approval Date July 5/95	Date Approved [Signature]	
	Date Notice for Amendments Sent		

Work Report Number for Applying Reserve	Claim Number (see Note 2)	Number of Claim Units
	1118441	6
Total Number of Claims		

Value of Assessment Work Done on the Claim	Value Applied to this Claim
3016.00	3016.00
Total Value Work Done	
Total Value Work Applied	

Value Assigned from this Claim	Reserve: Work to be Claimed at a Future Date
Total Assigned From	
Total Reserve	

Credits you are claiming in this report may be cut back. In order to minimize the adverse effects of such deletions, please indicate from which claims you wish to prioritize the deletion of credits. Please mark (✓) one of the following:

- Credits are to be cut back starting with the claim listed last, working backwards.
- Credits are to be cut back equally over all claims contained in this report of work.
- Credits are to be cut back as prioritized on the attached appendix.

In the event that you have not specified your choice of priority, option one will be implemented.

Note 1: Examples of beneficial interest are unrecorded transfers, option agreements, memorandum of agreements, etc., with respect to the mining claims.

Note 2: If work has been performed on patented or leased land, please complete the following:

I certify that the recorded holder had a beneficial interest in the patented or leased land at the time the work was performed.	Signature	Date
---	-----------	------



2016002

Personal information collected on this form is obtained under the authority of the Mining Act. This information will be used to maintain a record and ongoing status of the mining claim(s). Questions about this collection should be directed to the Provincial Manager, Minings Lands, Ministry of Northern Development and Mines, 4th Floor, 159 Cedar Street, Sudbury, Ontario P3E 6A5, telephone (705) 670-7264.

Les renseignements personnels contenus dans la présente formule sont recueillis en vertu de la Loi sur les mines et serviront à tenir à jour un registre des concessions minières. Adresser toute question sur la collecte de ces renseignements au chef provincial des terrains miniers, ministère du Développement du Nord et des Mines, 159, rue Cedar, 4^e étage, Sudbury (Ontario) P3E 6A5, téléphone (705) 670-7264.

1. Direct Costs/Coûts directs

Type	Description	Amount Montant	Totals Total global
Wages Salaires	Labour <i>10 days</i> Main-d'oeuvre	1500.	
	Field Supervision <i>7</i> Supervision sur le terrain	1050	2550
Contractor's and Consultant's Fees Droits de l'entrepreneur et de l'expert- conseil	Type		
Supplies Used Fournitures utilisées	Type		
Equipment Rental Location de matériel	Type		
Total Direct Costs Total des coûts directs			2550.

2. Indirect Costs/Coûts indirects

** Note: When claiming Rehabilitation work Indirect costs are not allowable as assessment work.
Pour le remboursement des travaux de réhabilitation, les coûts indirects ne sont pas admissibles en tant que travaux d'évaluation.

Type	Description	Amount Montant	Totals Total global
Transportation Transport	Type Truck <i>720K</i>	216.	
	Boat + Motor	150.	
	Food	100	
			466
Food and Lodging Nourriture et hébergement			
Mobilization and Demobilization Mobilisation et démobilisation			
Sub Total of Indirect Costs Total partiel des coûts indirects			466
Amount Allowable (not greater than 20% of Direct Costs) Montant admissible (n'excédant pas 20 % des coûts directs)			466
Total Value of Assessment Credit (Total of Direct and Allowable indirect costs)			3016
Valeur totale du crédit d'évaluation (Total des coûts directs et indirects admissibles)			

Note: The recorded holder will be required to verify expenditures claimed in this statement of costs within 30 days of a request for verification. If verification is not made, the Minister may reject for assessment work all or part of the assessment work submitted.

Note : Le titulaire enregistré sera tenu de vérifier les dépenses demandées dans le présent état des coûts dans les 30 jours suivant une demande à cet effet. Si la vérification n'est pas effectuée, le ministre peut rejeter tout ou une partie des travaux d'évaluation présentés.

Filing Discounts

1. Work filed within two years of completion is claimed at 100% of the above Total Value of Assessment Credit.
2. Work filed three, four or five years after completion is claimed at 50% of the above Total Value of Assessment Credit. See calculations below:

Total Value of Assessment Credit	Total Assessment Claimed
	x 0.50 =

Remises pour dépôt

1. Les travaux déposés dans les deux ans suivant leur achèvement sont remboursés à 100 % de la valeur totale susmentionnée du crédit d'évaluation.
2. Les travaux déposés trois, quatre ou cinq ans après leur achèvement sont remboursés à 50 % de la valeur totale du crédit d'évaluation susmentionné. Voir les calculs ci-dessous.

Valeur totale du crédit d'évaluation	Évaluation totale demandée
	x 0,50 =

Certification Verifying Statement of Costs

I hereby certify:
that the amounts shown are as accurate as possible and these costs were incurred while conducting assessment work on the lands shown on the accompanying Report of Work form.

that as Recorded Holder I am authorized
(Recorded Holder, Agent, Position in Company)

to make this certification

Attestation de l'état des coûts

J'atteste par la présente :
que les montants indiqués sont le plus exact possible et que ces dépenses ont été engagées pour effectuer les travaux d'évaluation sur les terrains indiqués dans la formule de rapport de travail ci-joint.

Et qu'à titre de _____ je suis autorisé
(titulaire enregistré, représentant, poste occupé dans la compagnie)

à faire cette attestation

Signature <u>P. L. Yodanis</u>	Date <u>Apr 6/95</u>
--------------------------------	----------------------

COBALT RESIDENT
GEOLOGIST DISTRICT


LEGEND

- ROADWAY AND ROUTE
- OTHER ROADS
- TRAILS
- SURVEYED LINES
- TOWNSHIP BOUNDARIES
- LOTS MINING CLAIMS PARCELS
- UNSURVEYED LINES
- LOT LINES
- PARCEL BOUNDARIES
- MINING CLAIMS
- DAY-WAY RIGHTS
- RIGHTS OF WAY
- MINING RIGHTS
- PROSPECTING RIGHTS
- STAKING RIGHTS
- SALE RIGHTS
- LEASE RIGHTS
- ORIGINAL SURVEY
- MODIFIED SURVEY
- TRAIL CROSSINGS

DISPOSITION OF CROWN LANDS

TYPE OF DOCUMENT	SYMBOL
PATENT RIGHTS	(P)
MINING RIGHTS	(M)
LEASE RIGHTS	(L)
MINING RIGHTS	(M)
PROSPECTING RIGHTS	(P)
STAKING RIGHTS	(S)
SALE RIGHTS	(S)
LEASE RIGHTS	(L)
ORIGINAL SURVEY	(O)
MODIFIED SURVEY	(M)
TRAIL CROSSINGS	(X)

SCALE 1 INCH = 40 CHAINS



ARTS WITHDRAWN FROM STAKING

(RI) SURFACE AND MINING RIGHTS WITHDRAWN FROM PROSPECTING, STAKING, SALE OR LEASE - SECTION 36 OF THE MINING ACT RSO 1980 ORDER W-3-82 NER DATED NOV. 5, 1982 AT 1:50 PM

- PART OF ORDER W-3-87 NER REOPENED ORDER O-NT-06/92 NER/CR EFFECTIVE APRIL 3, 1990 AT 7:00 AM EST.

(L) SURFACE AND MINING RIGHTS WITHDRAWN FROM PROSPECTING, STAKING, SALE OR LEASE - SECTION 36 OF THE MINING ACT RSO 1980 ORDER W-L2-90 NER EFFECTIVE APR. 3, 1990 AT 7:01 AM EST.

- PART OF ORDER W-L2-90 NER REOPENED ORDER O-NT-06/92 NER/CR EFFECTIVE MAR. 16, 1992 AT 4:45 PM EST.

- PART OF ORDER W-L2-90 NER REOPENED ORDER O-NT-07/92 NER/CR EFFECTIVE JUNE 1, 1992 AT 7:00 AM EST.

(S) SURFACE RIGHTS ONLY WITHDRAWN - 4/2/72 FILE 134327

(S) SURFACE RIGHTS ONLY WITHDRAWN - 2/2/79 ORDER W-2/79 FILE 188540

HEPC FLOODING ABOVE "UPPER NOTCH" TO ELEV 782' UNDER L.O. 7088

RESERVE FLOODING RIGHTS TO HEPC CONTOUR 782' ALONG SHORES OF MONTREAL RIVER

RESERVE FLOODING RIGHTS TO HEPC CONTOUR 905 G.S.C. ALONG THE SHORES OF THE MONTREAL RIVER (PROPOSED)

IMPORTANT NOTE:
PART OF TOWNSHIP CLOSED TO STAKING EFFECTIVE MAY 8, 1978, SECTION 38(F) OF THE MINING ACT RSO 1980. ALSO SEE (RI)

2-10002

THE INFORMATION THAT APPEARS ON THIS MAP HAS BEEN COMPILED FROM VARIOUS SOURCES AND ACCURACY IS NOT GUARANTEED. THOSE WISHING TO STAKE MINING CLAIMS SHOULD CONSULT WITH THE MINING RECORDS DIVISION OF THE MINISTRY OF NORTHERN DEVELOPMENT AND MINES FOR ADDITIONAL INFORMATION ON THE STATUS OF THE LANDS SHOWN HEREON.

RECEIVED
MAY 16 1995
MINING LANDS BRANCH

SOUTH LORRAIN

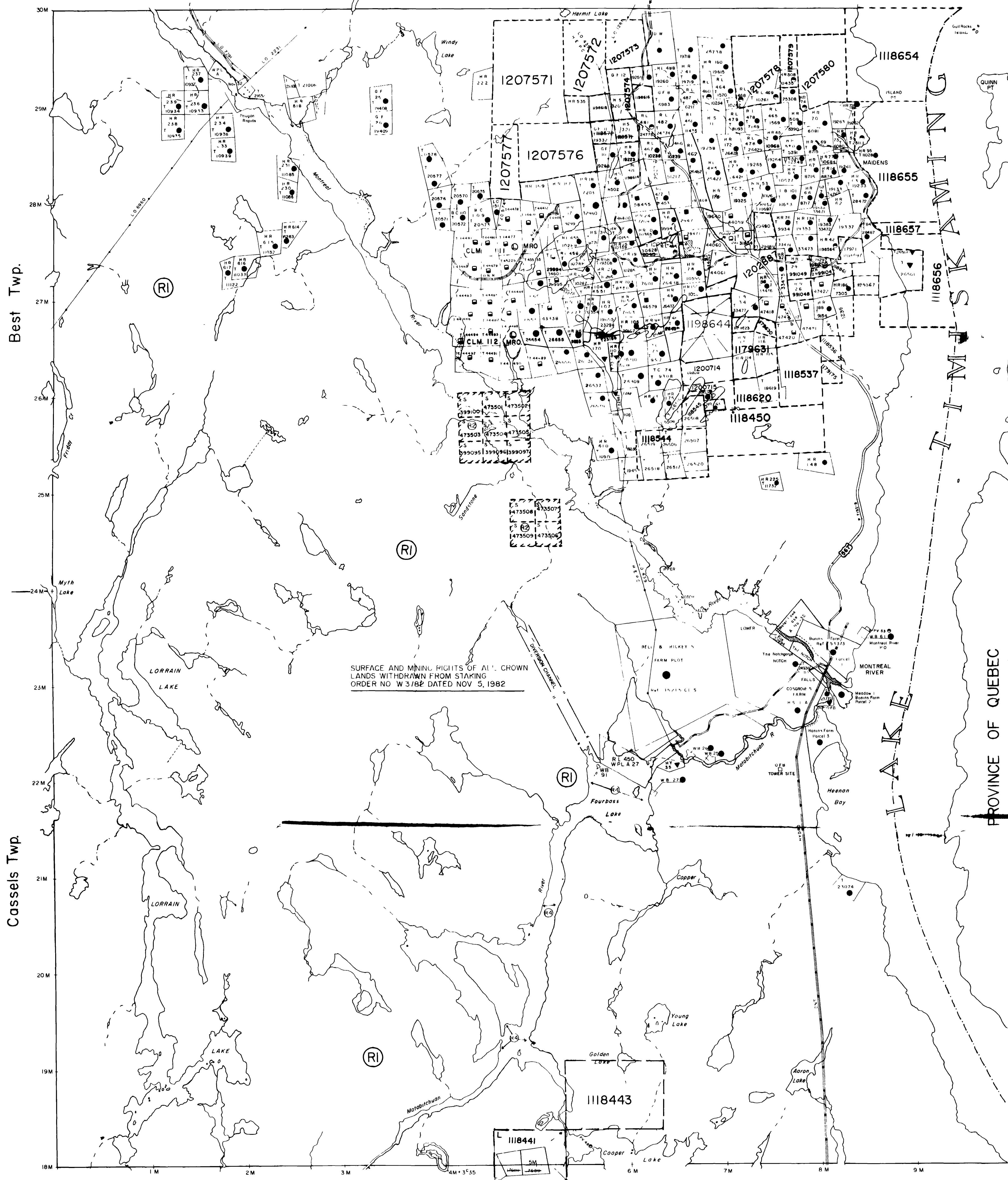
M.N.R. ADMINISTRATIVE DISTRICT
TEMAGAMI
MINING DIVISION
LARDER LAKE
LANDS DIVISION
TIMISKAMING

Ministry of Natural Resources
Ministry of Northern Development and Mines

CIRCUIT 1993
DEC. 3, 1993

G-3448

Lorrain Twp.



SURFACE AND MINING RIGHTS OF ALL CROWN LANDS WITHDRAWN FROM STAKING ORDER NO W-3/82 DATED NOV. 5, 1982

Best Twp.

Cassels Twp.

Eldridge Twp.

Hebert Twp.

PROVINCE OF QUEBEC

LAKELAKE

TIMISKAMING

LITIGATION: THE EXACT LOCATION WILL BE SHOWN FOLLOWING CONFIRMATION BY THE PARTIES TO THE ACTION.

THE AREA WHICH IS THE SUBJECT OF CURRENT



COBALT RESIDENT GEOLOGIST DISTRICT


LEGEND

- HIGHWAY AND ROUTE NO.
- OTHER ROADS
- TRAILS
- SURVEYED LINES
- TOWNSHIP BASE LINES ETC.
- LOTS MINING CLAIM, PARCELS ETC.
- UNSURVEYED LINES
- LOT LINES
- PARCEL BOUNDARY
- MINING CLAIM ETC.
- RAILWAY AND RIGHT OF WAY
- UTILITY LINES
- NON-PERENNIAL RIVER
- PERENNIAL RIVER
- RESERVATION
- ORIGINAL SHORELINE
- MARSH OR MUCKING
- MINES
- TRAVERSE MONUMENT

DISPOSITION OF CROWN LANDS

TYPE OF DOCUMENT	SYMBOL
PATENT SURFACE & MINING RIGHTS	(P) or (M)
SURFACE RIGHTS ONLY	(S)
MINING RIGHTS ONLY	(M)
LEASE SURFACE & MINING RIGHTS	(L) or (M)
SURFACE RIGHTS ONLY	(S)
MINING RIGHTS ONLY	(M)
LICENSE OF OCCUPATION	(L.O.)
ORDER IN COUNCIL	(O.C.)
RESERVATION	(R)
CANCELLED	(C)
SAND & GRAVEL	(S.G.)
400 FOOT (APPROX 122 METER) SURFACE RIGHTS RESERVATION ALONG THE SHORES OF ALL LAKES AND RIVERS	(400 FT)

SCALE 1 INCH = 40 CHAINS



AREAS WITHDRAWN FROM STAKING

- (R) SURFACE AND MINING RIGHTS WITHDRAWN FROM PROSPECTING, STAKING, SALE OR LEASE. SECTION 36 OF THE MINING ACT, RSO 1980 ORDER W-3-82 NER DATED NOV. 5, 1982 AT 1:50 PM.
- PART OF ORDER W-3-82 NER REOPENED ORDER D-MLO-90 NER EFFECTIVE APRIL 3, 1990 AT 7:00 AM EST.
- (S) SURFACE AND MINING RIGHTS WITHDRAWN FROM PROSPECTING, STAKING, SALE OR LEASE. SECTION 36 OF THE MINING ACT, RSO 1980 ORDER W-1-2-90 NER EFFECTIVE APR. 3, 1990 AT 7:01 AM EST.
- PART OF ORDER W-1-2-90 NER REOPENED ORDER O-DNT-06/92 NER/CR EFFECTIVE MAR. 16, 1992 AT 4:15 PM EST.
- PART OF ORDER W-1-2-90 NER REOPENED ORDER O-DNT-07/92 NER/CR EFFECTIVE JUNE 1, 1992 AT 7:00 AM EST.
- (S) SURFACE RIGHTS ONLY WITHDRAWN - 4 / 2 / 72 FILE 13432 /
- (S) SURFACE RIGHTS ONLY WITHDRAWN - 2 / 2 / 79 ORDER W 2/79 FILE 18840

NOTES

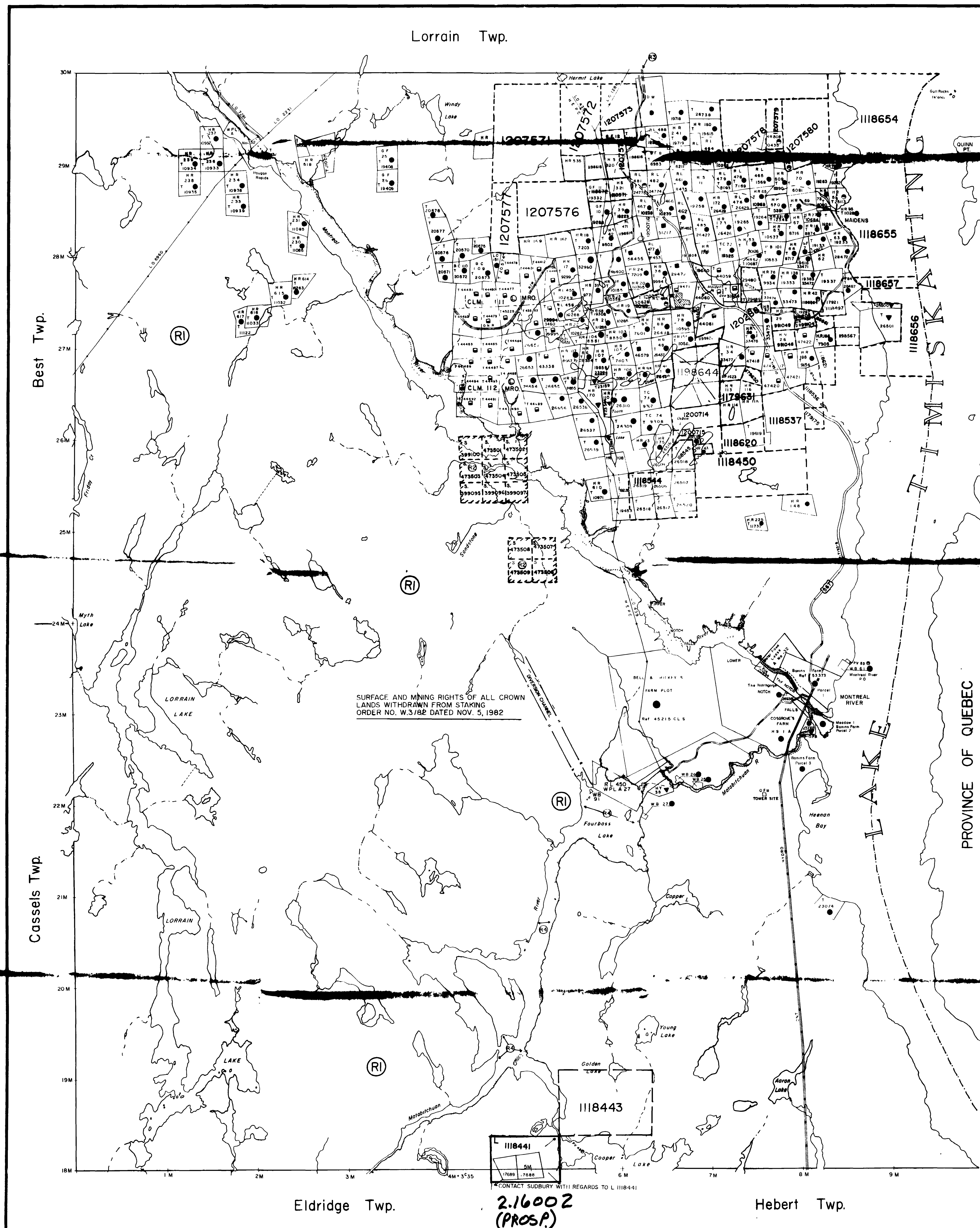
- HE P.C. FLOODING ABOVE "UPPER NOTCH" TO ELEV 782' UNDER L.O. FORM
- RESERVE FLOODING RIGHTS TO HE P.C. CONTOUR 782' ALONG SHORES OF MONTREAL RIVER
- RESERVE FLOODING RIGHTS TO HE P.C. CONTOUR 805' 6.5' C. ALONG THE SHORES OF THE MONTREAL RIVER (PROPOSED)

IMPORTANT NOTE: PART OF TOWNSHIP CLOSED TO STAKING EFFECTIVE MAY 8, 1978, SECTION 36(F) OF THE MINING ACT RSO 1980. ALSO SEE (R)

THE INFORMATION THAT APPEARS ON THIS MAP HAS BEEN COMPILED FROM VARIOUS SOURCES AND ACCURACY IS NOT GUARANTEED. THOSE WISHING TO STAKE MINING CLAIMS SHOULD CONSULT WITH THE MINING RECORDER, MINISTRY OF NORTHERN DEVELOPMENT AND MINES FOR ADVICE ON THE STATUS OF THE LANDS SHOWN.

TOWNSHIP
SOUTH LORRAIN
M.N.R. ADMINISTRATIVE DISTRICT
TEMAGAMI
MINING DIVISION
LARDER LAKE
LAND TITLES / REGISTRY DIVISION
TIMISKAMING 2-16002

Ministry of Natural Resources Ontario
Ministry of Northern Development and Mines
Date: _____
CIRCULATED: DEC. 3, 1993
Number: **G-3448**



SURFACE AND MINING RIGHTS OF ALL CROWN LANDS WITHDRAWN FROM STAKING ORDER NO. W.3/82 DATED NOV. 5, 1982

CONTACT SUBURBY WITH REGARDS TO L 118441
2.16002 (PROSP.)

"THIS MAP SHOWS THE APPROXIMATE LOCATION OF THE BOUNDARIES OF THE AREA WHICH IS THE SUBJECT OF CURRENT LITIGATION. THE EXACT LOCATION WILL BE SHOWN FOLLOWING CONFIRMATION BY THE PARTIES TO THE ACTION."

