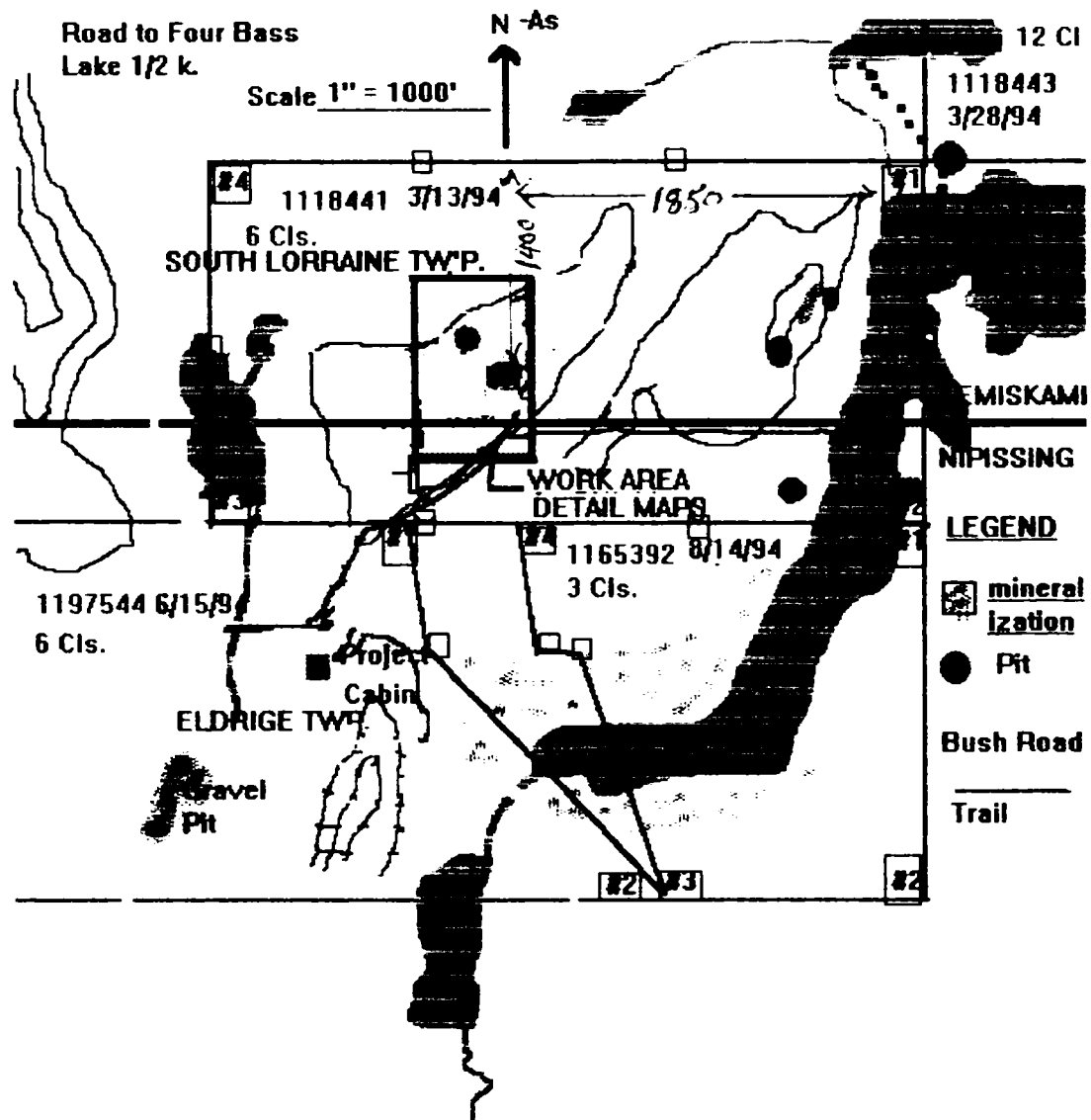




31M04SE0028 W9580-00797 SOUTH LORRAINE

010

Location Map



STRIPPING and TRENCHING

FIELD SUPERVISOR 6 Days HELPERS 2 - 4 Days each

- May 21/95 Worked on access road to work site to enable the backhoe to reach the work area.
- May 29/95 Finished work on access road. Scouted for trench sites.
- May 30/95 Worked on access trails to trench sites decided on the previous day. Scouted for additional stripping and trenching sites.
- May 31/95 Flagged areas to be stripped. Cleared areas for backhoe access.
- Sept. 11/95 Directed back hoe operation. Helpers drilled blast holes.
- Sept. 12/95 Directed backhoe operation. Helpers drilled blast holes.

Description of Stripping and Trenching

(1) to(8) on attached map . Dimensions as listed below;

- (1) 1+50 N 1+00 W Trench 2'w -15'l Depth NW end 1' SE end 5' in overburden. Blasted N end of old trench .some sulphide mineralization.
- (2) 1+00 N 1+00 W Trenching and stripping uncovered an area of sulphide mineralization more significant than before. Area was cleared 20' N-S by 26' E-W. The mineralized area was open to the N-W and E. S-E the depth of overburden exceeds 5'.
- (3) 0+50 N 1+50 W Trench 2'w - 15' l Depth NW end rock SE 5' in overburden. Little mineralization.
- (4) Base L 1+00 W Trenching and stripping 6' w 20' l no mineralization exposed.
- (5) Base L 0+50 W Trenching 6'w- 15'l in old pit. Contact of diabase and quartz diorite exposed. Considerable mineralization in dibase. Blasting near contact exposed more mineralization.
- (6) 1+00 S 00 Trench 6'w -15'l Rock on N end 5' in overburden on S end ,some mineralization.
- (7) 1+50 S 00 Trench 6'w-15'l Rock on N end 5' in overburden on S end ,no mineralization.
- (8) 1+50 S 00 Trench 10'w-25'l in old trench. Blasted some mineralization.

We also test trenched a few places near the access road on the way to the work area but encountered nothing of significance.

Title Trenching Program

N - As

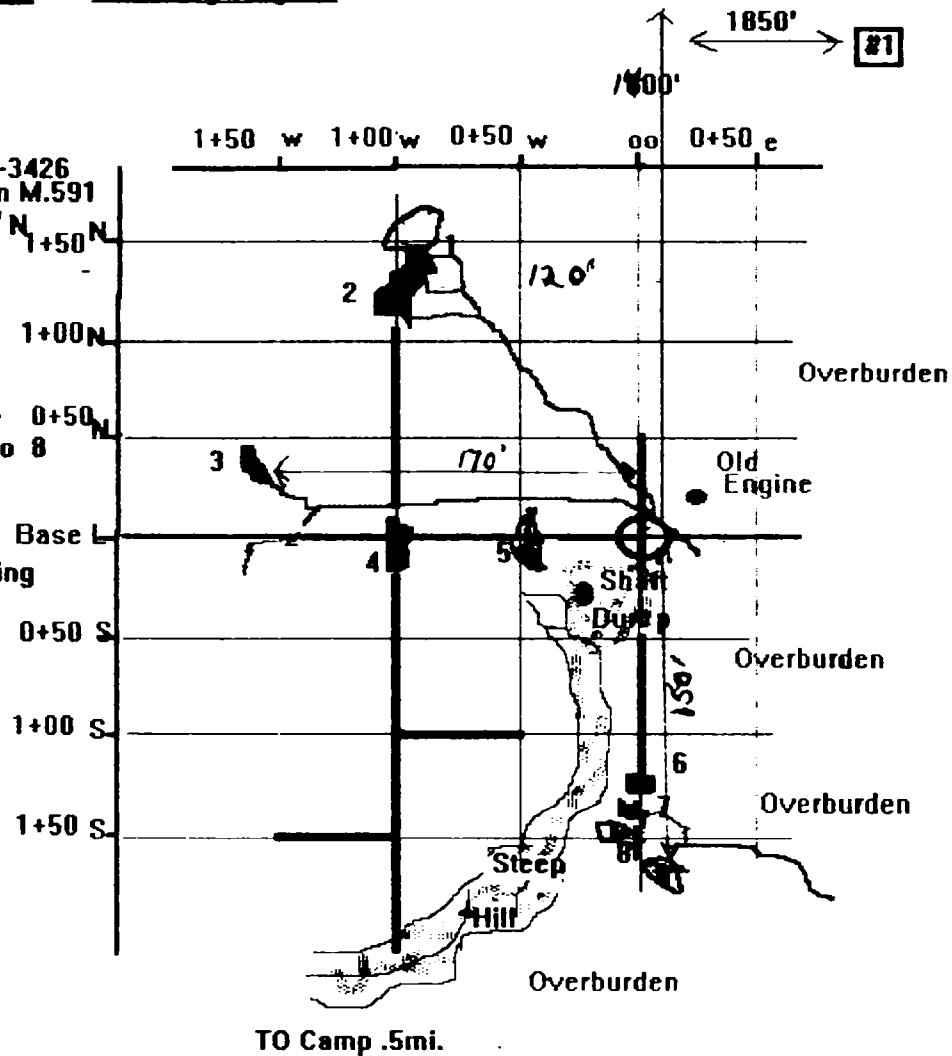
Scale 1" = 100'

Eldrige Twp. Plan G-3426
 S. Lorrain Twp. Plan M.591
 Latitude 47d02'30" N
 Longitude 79d31'

Legend

Old Pits ○
 Access Road —
 Access Trail —
 Trenching ■ 1 to 8

Appendix for
 Measurement of
 Stripping & Trenching
 Attached



Drilling and Blasting

FIELD SUPERVISOR 6 Days HELPERS 2- 6 Days each

1+00S 1+00W Sept. 11/95 Two helpers drilled blast holes.

1+50S 00 Sept. 12/95 Two helpers drilled blast holes.

1+50N 1+00W Sept. 18/95 Applicant and helpers drilled blast holes.

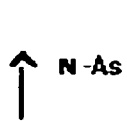
1+50S 00 Sept. 19/95 Applicant and helpers drilled blast holes.

1+00S 0+50W and 1+50S -0+50W Sept. 28/95 Applicant and helpers drilled blast holes.

Oct. 1/95 Applicant .powder man and helper blew holes and cleaned pits this day and


Oct. 2/95

Oct. 3/95 Applicant and helpers cut and flagged orientation grid.



Title









Drilling and Blasting

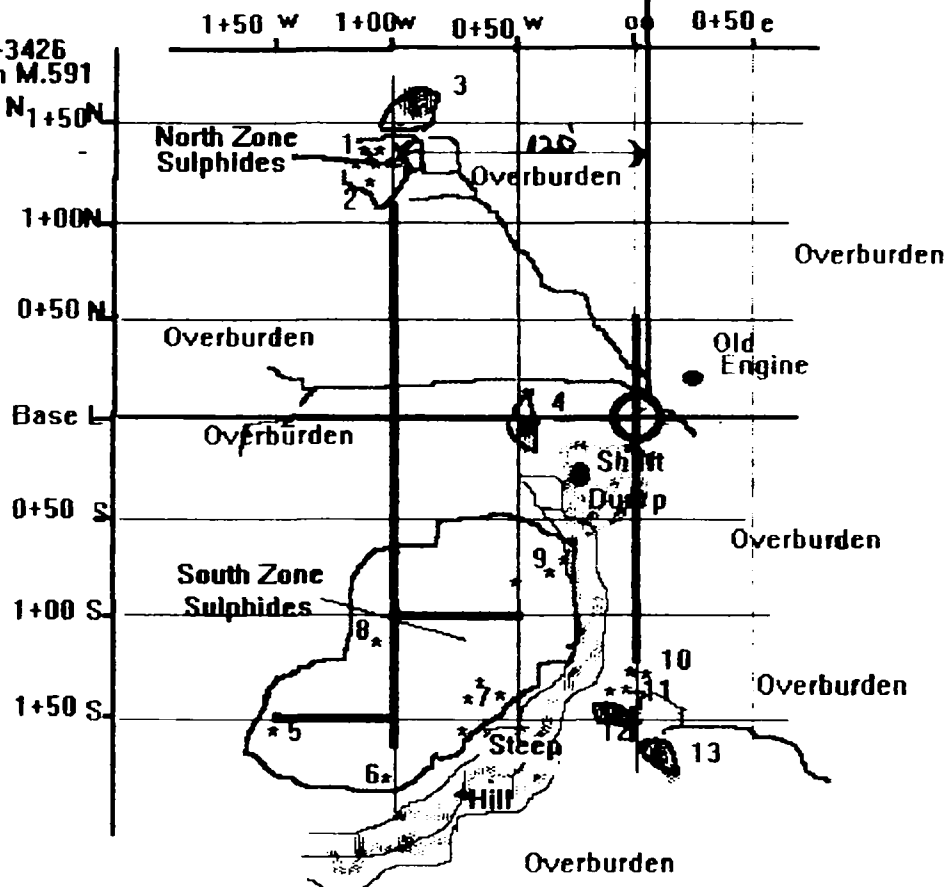


Scale 1" = 100'

Eldridge Twp. Plan G-3426
S. Lorrain Twp. Plan M.591
Latitude 47d02'30"N
Longitude 79d31'

Legend

- Old Pits 
- Access Road 
- Access Trail 
- Dill Hole 
- Blast 1 to 13 
- Trench Blast 
- Grid 
- Pickets 50' Intervals 



TO Camp .5mi.

SAMPLING

Field Supervisor 2 days Helpers 2-2days each

October 4/95 We broke and bagged between 150 and 200 pounds of samples. The locations were orientated to our established grid, tape measured and noted.

October 5/95 The samples were plotted on the grid map. A representative sample was taken and bagged for the assay office.

The samples were taken to Swastika Labs Oct. 17/95 (results attached)

Sample #	Map #
1 - N	N- ZONE 4
2 - N	" 1
3 - N	" 2
4 - N	" 3
5 - N	" 5
1 - S	S- ZONE 1
2 - S	" 2
3 - S	" 3+4+5
4 - S	" 7+8+9
5 - S	" 10



Swastika Laboratories

A Division of TSL/Assayers Inc.

Assaying - Consulting - Representation

Established 1928

Assay Certificate

5W-4023-RA1

Company: **D. L. GODDARD**

Date: OCT-24-95

Project:

Att: **D. L. Goddard**

We hereby certify the following Assay of 11 Rock samples submitted OCT-17-95 by .

Sample Number	Au oz/ton	Au Check oz/ton	Ag PPM	Co PPM	Cu PPM	Ni PPM	Pt PPB
1-N	-	-	2.9	480	5240	10500	<5
2-N	-	-	3.0	424	6800	9440	<5
3-N	-	-	2.7	701	4720	10100	<5
4-N	-	-	3.2	583	7060	8900	<5
5-N	-	-	3.4	564	7380	8540	<5
1-S	-	-	2.9	347	3460	5890	-
2-S	-	-	1.6	605	3110	13400	-
3-S	-	-	0.8	144	1790	2270	-
4-S	-	-	1.3	623	3920	10200	-
5-S	-	-	3.3	110	606	3130	-
Strathcona	0.907	0.007	-	-	-	-	-

Certified by Denis Chantre

P.O. Box 10, Swastika, Ontario P0K 1T0
Telephone (705) 642-3244 FAX (705) 642-3300

Title

Samples for Assay

N - As
↑

1850'

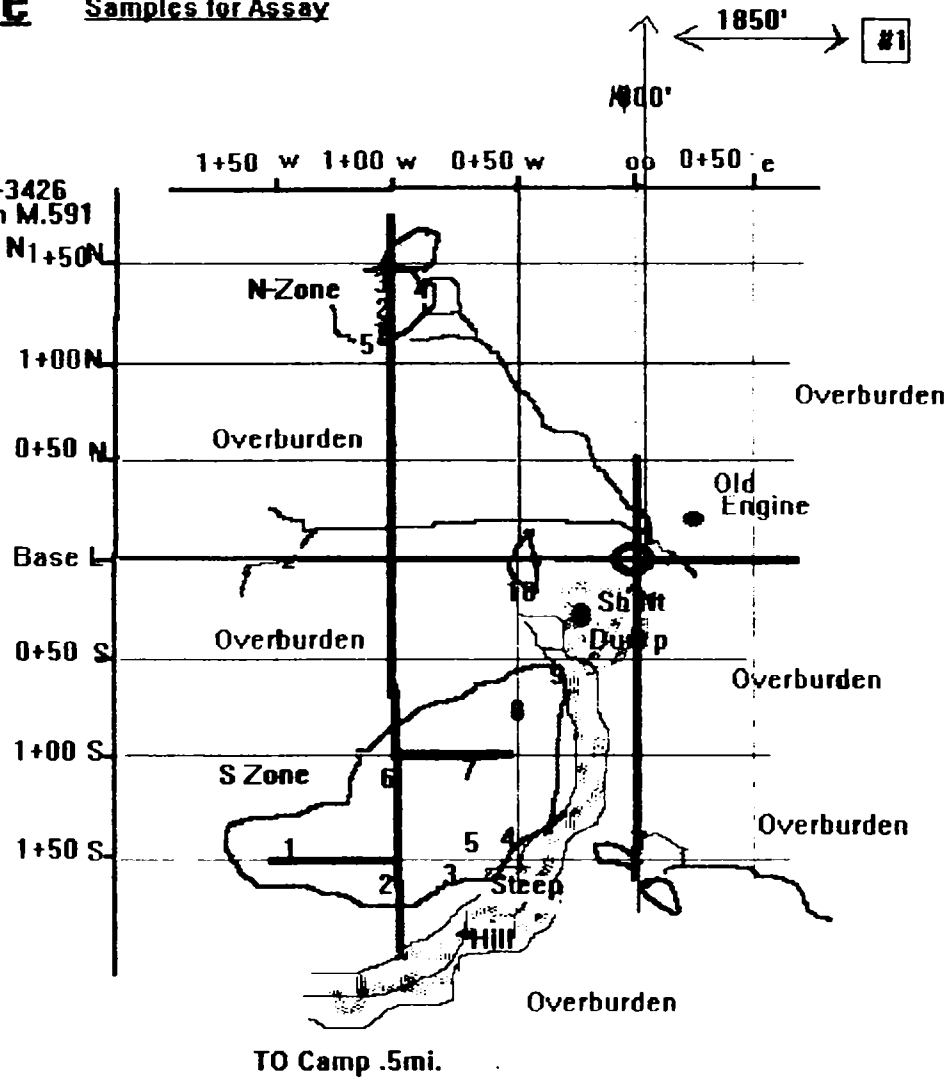
#1

Scale 1" = 100'

Eldridge Twp. Plan G-3426
S. Lorraine Twp. Plan M.591
Latitude 47d02'30" N
Longitude 79d31'

Legend

Old Pits ○
Access Road —
Access Trail —
Samples
N-Zone 1 to 5
S-Zone 1 to 10



Title Samples for Assay




↑ N-As

1850' #1

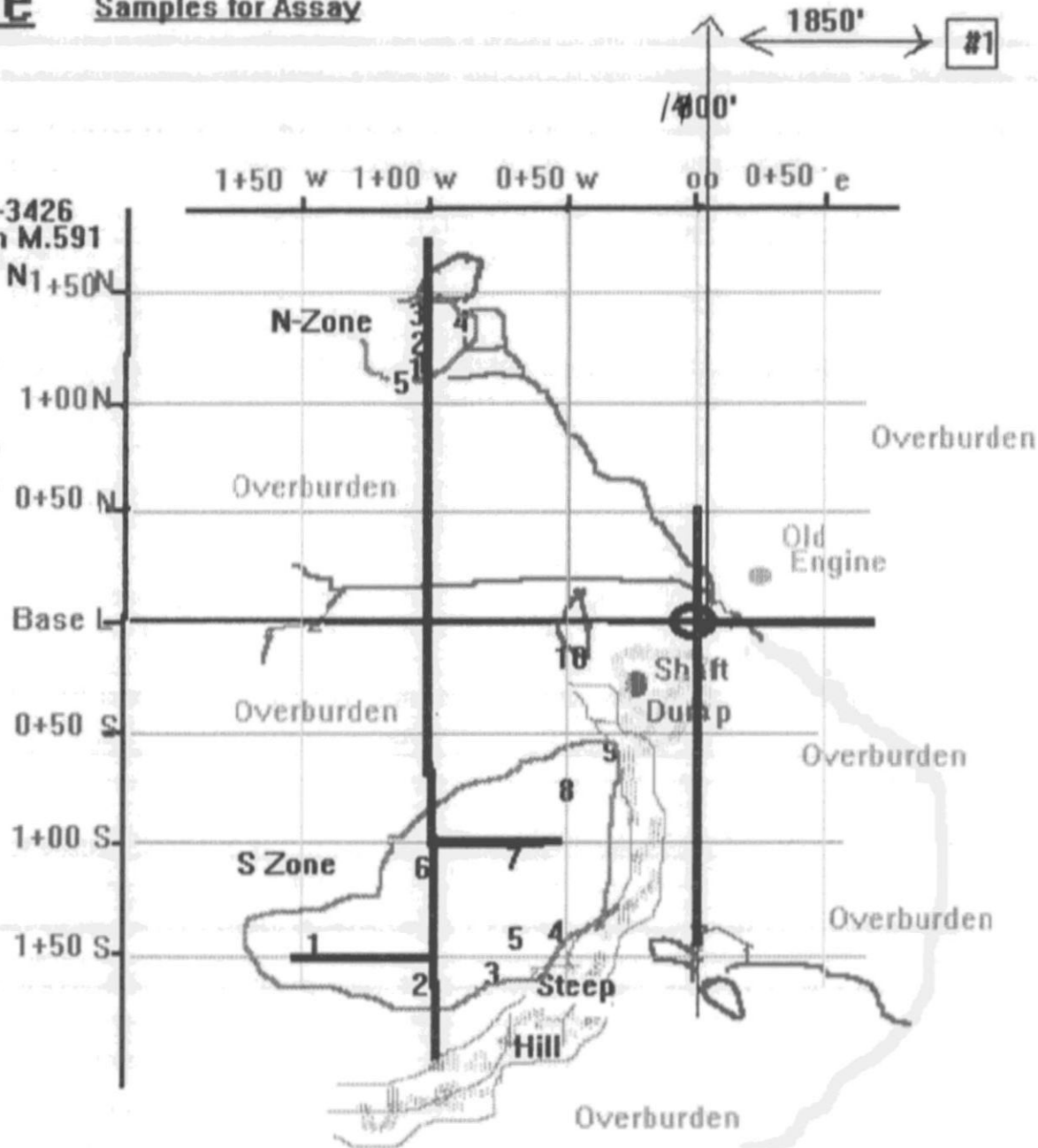
Scale 1" = 100'

Eldrige Twp. Plan G-3426
 S. Lorraine Twp. Plan M.591
 Latitude 47°02'30" N
 Longitude 79°31'

Legend

Old Pits 
 Access Road 
 Access Trail 

Samples
 N-Zone 1 to 5
 S-Zone 1 to 10



Title Trenching Program

↑ N - As

1850' #1
/400'

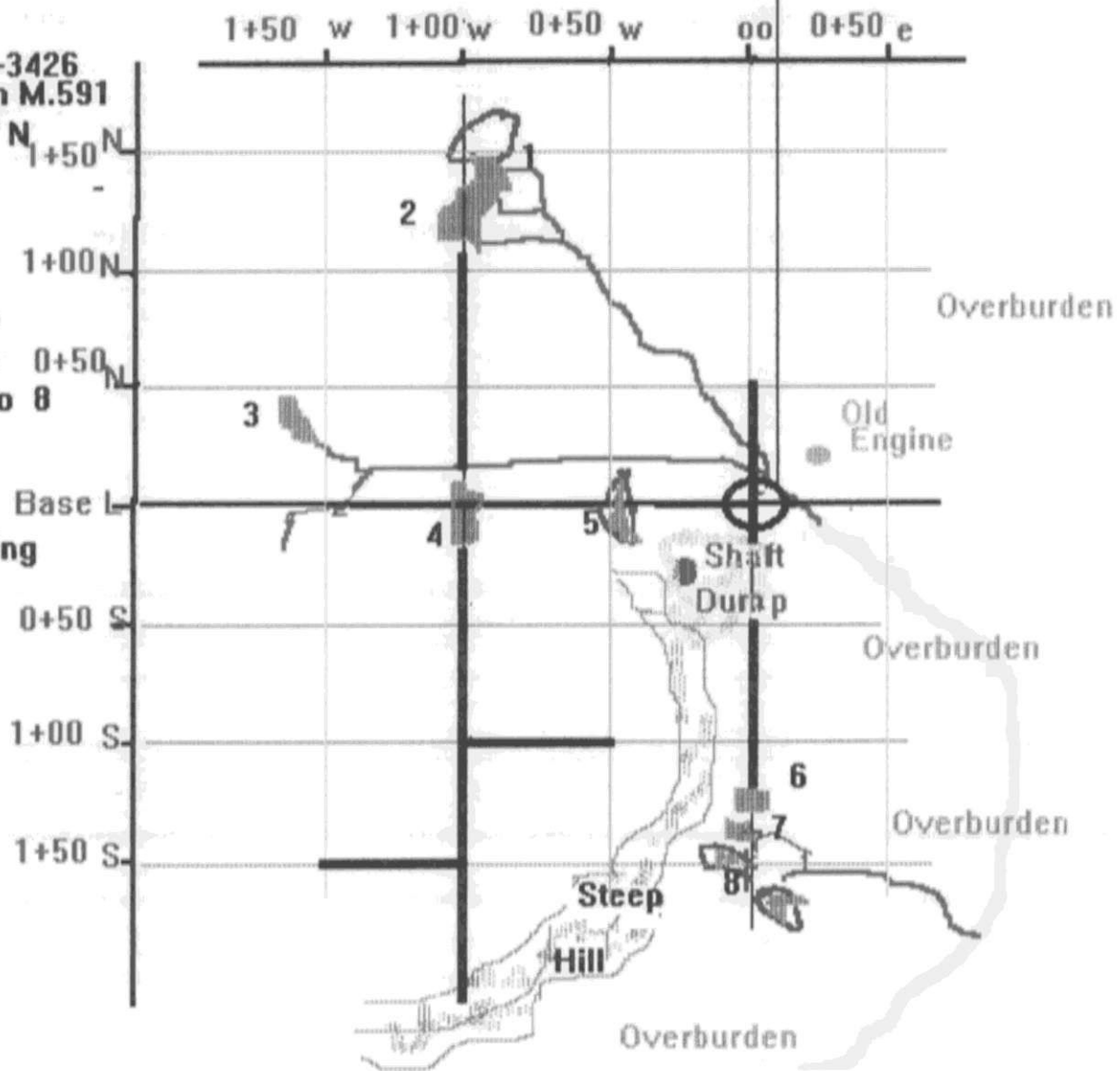
Scale 1" = 100'

Eldrige Twp. Plan G-3426
S. Lorrain Twp. Plan M.591
Latitude 47d02'30" N
Longitude 79d31'

Legend

- Old Pits
- Access Road
- Access Trail
- Trenching 1 to 8

Appendix for
Measurement of
Stripping & Trenching
Attached



Title Drilling and Blasting

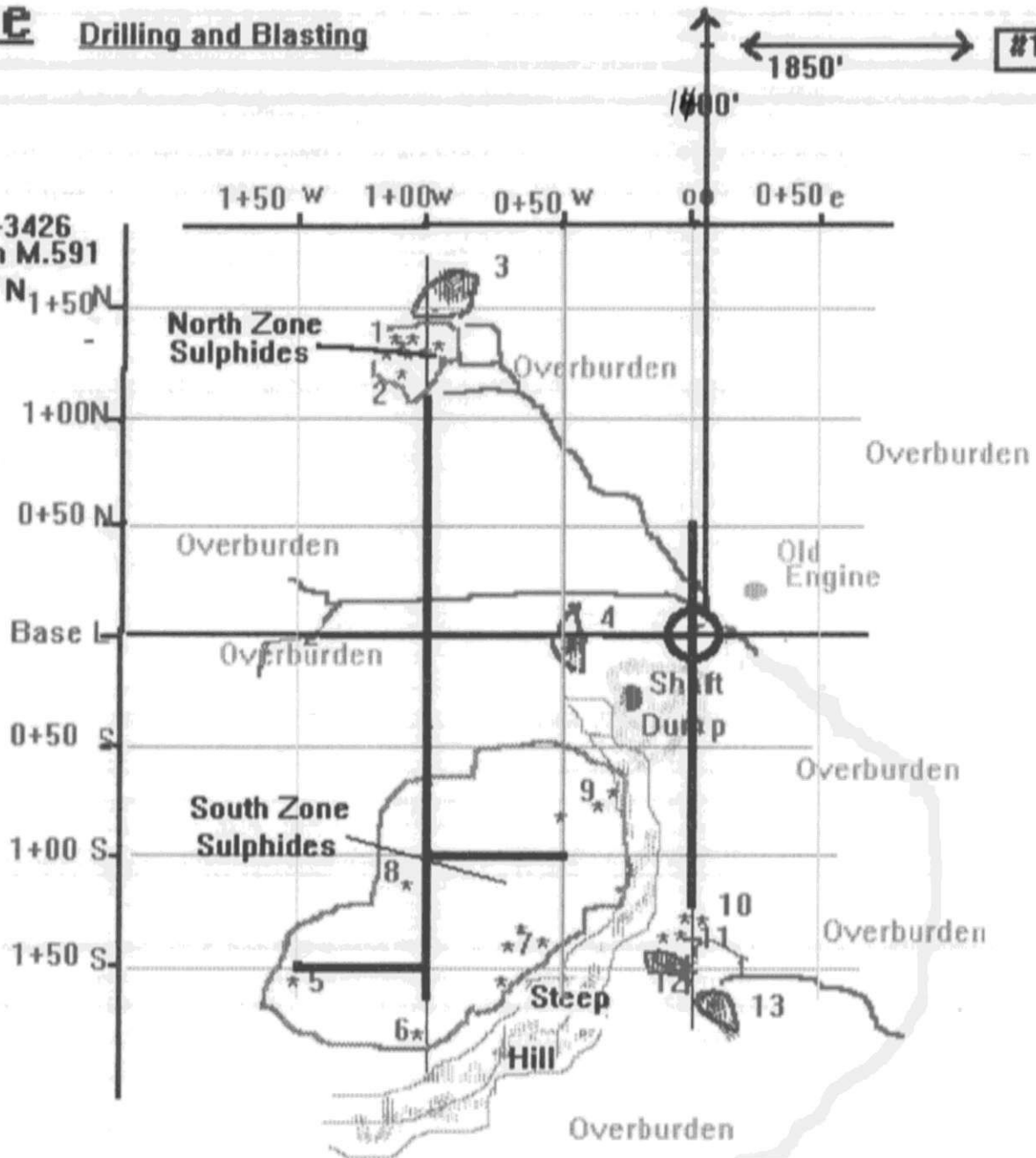
N-As

Scale 1" = 100'

Eldrige Twp. Plan G-3426
 S. Lorraine Twp. Plan M.591
 Latitude 47°02'30" N
 Longitude 79°31'

Legend

- Old Pits 
- Access Road 
- Access Trail 
- Dill Hole 
- Blast 1 to 13 
- Trench Blast 
- Grid 
- Pickets 50' Intervals 





Report of Work Conducted After Recording Claim

Transaction Number

W9580.00747

Mining Act

Sudbury W9570,00121

Personal information collected on this form is obtained under the authority of the Mining Act. This information will be used for correspondence. Questions about this collection should be directed to the Provincial Manager, Mining Lands, Ministry of Northern Development and Mines, Fourth Floor, 150 St. James Street, Sudbury, Ontario, P3E 6A5, telephone (705) 670-7264.

- Instructions:**
- Please type or print and submit in duplicate.
 - Refer to the Mining Act and Regulations for r Recorder.
 - A separate copy of this form must be complet
 - Technical reports and maps must accompany this form in duplicate.
 - A sketch, showing the claims the work is assigned to, must accompany this form.



31M04SE0028 W9580-00797 SOUTH LORRAIN

900

Recorded Holder(s) <i>D. L. Goddard</i>	Client No. <i>137227</i>
Address <i>Box 219 Temagami Ont P0H2H0</i>	Telephone No. <i>705-569-3399</i>
Mining Division <i>Larder Lake</i>	Township/Area <i>South Lorrain</i>
M or G Plan No. <i>M591</i>	
Dates Work Performed From: <i>May 1/95</i>	To: <i>Oct 30/95</i>

Work Performed (Check One Work Group Only)

Work Group	Type
Geotechnical Survey	
Physical Work, Including Drilling	<i>Hand Stripping, Backhoe trenching, drilling & blasting, sampling</i>
Rehabilitation	
Other Authorized Work	<i>SECTION 18 ONLY</i>
Assays	<i>Rock samples</i>
Assignment from Reserve	

Total Assessment Work Claimed on the Attached Statement of Costs \$ *10,513*

Note: The Minister may reject for assessment work credit all or part of the assessment work submitted if the recorded holder cannot verify expenditures claimed in the statement of costs within 30 days of a request for verification.

Persons and Survey Company Who Performed the Work (Give Name and Address of Author of Report)

Name	Address
<i>D. L. Goddard (author of report)</i>	<i>Above</i>
<i>Helpers (1) D. Howe (2) C. Sergeant</i>	<i>(1) Pk 569-2691 (2) Pk 569-2623 Temagami Ont P0H2H0</i>
<i>Berube Reprints Ltd</i>	<i>Box 411 Hghll Temagami Ont Pk 569-3513</i>
<i>Swastika Labs</i>	<i>P.O. Box 10 Swastika Ont. P0K1T0</i>

(attach a schedule if necessary)

Certification of Beneficial Interest * See Note No. 1 on reverse side

I certify that at the time the work was performed, the claims covered in this work report were recorded in the current holder's name or held under a beneficial interest by the current recorded holder.	Date <i>Dec 14/95</i>	Recorded Holder or Agent (Signature) <i>D. L. Goddard</i>
--	--------------------------	--

Certification of Work Report

I certify that I have a personal knowledge of the facts set forth in this Work report, having performed the work or witnessed same during and/or after its completion and annexed report is true.		
Name and Address of Person Certifying <i>D. L. Goddard, Box 219 Temagami Ont P0H2H0</i>		
Telephone No. <i>705-569-3399</i>	Date <i>Dec 16/95</i>	Certified By (Signature) <i>D. L. Goddard</i>

For Office Use Only

Total Value Cr. Recorded <i>Applied</i> <i>\$6513 - K.L.</i> <i>\$4000 - Sudbury</i> <i>\$10,513</i>	Date Recorded <i>Dec 19/95</i>	Mining Recorder <i>[Signature]</i>	Received Stamp <i>DEC 19 1995</i>
	Deemed Approval Date <i>March 18/96</i>	Date Approved <i>May 14/96</i>	
	Date Notice for Amendments Sent	Deemed Approved	

* Typed copy of this report to Sudbury, Nov 9/96

Work Report Number for Applying Reserve	Claim Number (see Note 2)	Number of Claim Units
	1118441	6
	1197544	7
	1165392	3
Total Number of Claims		16

Value of Assessment Work Done on this Claim	Value Applied to this Claim
10,513	6,513
	2,800
	1,200
Total Value Work Done	Total Value Work Applied
10,513	10,513

Value Assigned from this Claim	Reserve: Work to be Claimed at a Future Date
4,000	
Total Assigned From	Total Reserve
4,000	

FAKED
 STANLEY
 to MP

Credits you are claiming in this report may be cut back. In order to minimize the adverse effects of such deletions, please indicate from which claims you wish to prioritize the deletion of credits. Please mark (✓) one of the following:

- Credits are to be cut back starting with the claim listed last, working backwards.
- Credits are to be cut back equally over all claims contained in this report of work.
- Credits are to be cut back as prioritized on the attached appendix.

In the event that you have not specified your choice of priority, option one will be implemented.

Note 1: Examples of beneficial interest are unrecorded transfers, option agreements, memorandum of agreements, etc., with respect to the mining claims.

Note 2: If work has been performed on patented or leased land, please complete the following:

I certify that the recorded holder had a beneficial interest in the patented or leased land at the time the work was performed.

Signature

Stanley

Date

Dec 16/95

Indanorevised copy

Statement of Costs for Assessment Credit

État des coûts aux fins du crédit d'évaluation

Mining Act/Loi sur les mines

Transaction No./N° de transaction
W9580.00797

Personal information collected on this form is obtained under the authority of the Mining Act. This information will be used to maintain a record and ongoing status of the mining claim(s). Questions about this collection should be directed to the Provincial Manager, Minings Lands, Ministry of Northern Development and Mines, 4th Floor, 159 Cedar Street, Sudbury, Ontario P3E 6A5, telephone (705) 670-7264.

Les renseignements personnels contenus dans la présente formule sont recueillis en vertu de la Loi sur les mines et serviront à tenir à jour un registre des concessions minières. Adresser toute question sur la collecte de ces renseignements au chef provincial des terrains miniers, ministère du Développement du Nord et des Mines, 159, rue Cedar, 4^e étage, Sudbury (Ontario) P3E 6A5, téléphone (705) 670-7264.

1. Direct Costs/Coûts directs

Type	Description	Amount Montant	Totals Total global
Wages Salaires	Labour 24 Dec 94 - 1st Main-d'oeuvre \$100/day	2400	
	Field Supervision 14 Supervision sur le terrain	2100	4500
Contractor's and Consultant's Fees Droits de l'entrepreneur et de l'expert-conseil	Type Drub + Repairs Bill Attached	3054.45	
	Assay	172.82	3227.27
Supplies Used Fournitures utilisées	Type Powder & Caps	612.00	
	Box Saw Powder	41.38	
	Mis Flaggings, nails prepared etc.	163.98	
			917.36
Equipment Rental Location de matériel	Type Atlas Copco drill 15 days at \$20/day	300.00	
			300.00
Total Direct Costs Total des coûts directs		8844.63	

2. Indirect Costs/Coûts indirects

** Note: When claiming Rehabilitation work Indirect costs are not allowable as assessment work. Pour le remboursement des travaux de réhabilitation, les coûts indirects ne sont pas admissibles en tant que travaux d'évaluation.

Type	Description	Amount Montant	Totals Total global
Transportation Transport	Type Truck 1754 hrs	526.20	
	Muskey gas	164.12	
			690.32
Food and Lodging Nourriture et hébergement	Groceries	378.58	378.58
Mobilization and Demobilization Mobilisation et démoblisation	May 5 350.00		
	Oct 13 250.00	600.00	600.00
Sub Total of Indirect Costs Total partiel des coûts indirects			1668.90
Amount Allowable (not greater than 20% of Direct Costs) Montant admissible (n'excédant pas 20 % des coûts directs)			1668.90
Total Value of Assessment Credit (Total of Direct and Allowable indirect costs)		Valeur totale du crédit d'évaluation (Total des coûts directs et indirects admissibles)	10,513.53

Note: The recorded holder will be required to verify expenditures claimed in this statement of costs within 30 days of a request for verification. If verification is not made, the Minister may reject for assessment work all or part of the assessment work submitted.

Note: Le titulaire enregistré sera tenu de vérifier les dépenses demandées dans le présent état des coûts dans les 30 jours suivant une demande à cet effet. Si la vérification n'est pas effectuée, le ministre peut rejeter tout ou une partie des travaux d'évaluation présentés.

Timing Discounts

Work filed within two years of completion is claimed at 100% of the above Total Value of Assessment Credit.

Work filed three, four or five years after completion is claimed at 50% of the above Total Value of Assessment Credit. See calculations below:

Total Value of Assessment Credit	Total Assessment Claimed
	x 0.50 =

Remises pour dépôt

1. Les travaux déposés dans les deux ans suivant leur achèvement sont remboursés à 100 % de la valeur totale susmentionnée du crédit d'évaluation.

2. Les travaux déposés trois, quatre ou cinq ans après leur achèvement sont remboursés à 50 % de la valeur totale du crédit d'évaluation susmentionné. Voir les calculs ci-dessous.

Valeur totale du crédit d'évaluation	Évaluation totale demandée
	x 0,50 =

Certification Verifying Statement of Costs

I hereby certify: that the amounts shown are as accurate as possible and these costs were incurred while conducting assessment work on the lands shown on the accompanying Report of Work form.

I, as Recorded Holder I am authorized (Recorded Holder, Agent, Position in Company)

to make this certification

Attestation de l'état des coûts

J'atteste par la présente : que les montants indiqués sont le plus exact possible et que ces dépenses ont été engagées pour effectuer les travaux d'évaluation sur les terrains indiqués dans la formule de rapport de travail ci-joint.

Et qu'à titre de Recorded Holder je suis autorisé (titulaire enregistré, représentant, poste occupé dans la compagnie)

to make this attestation.

Signature D. L. Geddes Date Dec 16/95

Ministry of
Northern Development
and Mines

Ministère du
Développement du Nord
et des Mines

Recording Office

4 Government Road East
KIRKLAND LAKE, Ontario
P2N 1A2

May 14, 1996

Our File: W9580.00797
W9570.00121

Mr. D. L. Goddard
P.O. Box 219
Temagami, Ontario
POH 2H0

Dear Sir


SUBJECT: Report of Work #W9580.00797
Trenching & Manual Work
L 1118441 et al, South Lorrain Township

The above mentioned report of work was filed in this office December 19, 1995. According to subsection 6(7) of the assessment work regulations under The Mining Act, eligible assessment work shall be deemed to be approved for credit if this Ministry does not identify a deficiency within 90 days of filing.

The 90 day period has expired and therefore the work submitted in your report is to be considered automatically approved and recorded as you had indicated on the reverse side of your report of work form (attached).

If you have any questions please call us.

Yours truly


Roy Spooner
Mining Recorder
Larder Lake Mining Division
Telephone (7050 567-9241)

RS/lp

encl.

c.c.: Resident Geologist, Cobalt
Assessment File Office

COBALT RESIDENT GEOLOGIST DISTRICT

LEGEND

- HIGHWAY AND ROUTE No.
- OTHER ROADS
- TRAILS
- SURVEYED LINES
- TOWNSHIPS BASE LINES ETC.
- LOTS, MINING CLAIMS PARCELS ETC.
- UNSURVEYED LINES
- LOT LINES
- PARCEL BOUNDARY
- MINING CLAIMS ETC.
- RAILWAY AND RIGHT OF WAY
- UTILITY LINES
- NON PERENNIAL STREAM
- FLOODING OF FLOODING RIGHTS
- SUBDIVISION OR COMPOSITE PLAN
- RESERVATIONS
- ORIGINAL SHORE LINE
- MARSH OR MUSKIEG
- MINES
- TRAVERSE MONUMENT

DISPOSITION OF CROWN LANDS

TYPE OF DOCUMENT	SYMBOL
PATENT SURFACE & MINING RIGHTS	(P) or (M)
SURFACE RIGHTS ONLY	(S)
MINING RIGHTS ONLY	(M)
LEASE, SURFACE & MINING RIGHTS	(L) or (M)
SURFACE RIGHTS ONLY	(S)
MINING RIGHTS ONLY	(M)
LICENSE OF OCCUPATION	(L.O.)
ORDER IN COUNCIL	(O.C.)
RESERVATION	(R)
CANCELLED	(C)
SAND & GRAVEL	(S.G.)

400 FOOT (APPROX 122 METER) SURFACE RIGHTS RESERVATION ALONG THE SHORES OF ALL LAKES AND RIVERS

SCALE 1 INCH = 40 CHAINS

AREAS WITHDRAWN FROM STAKING

- (R) SURFACE AND MINING RIGHTS WITHDRAWN FROM PROSPECTING, STAKING, SALE OR LEASE, SECTION 36 OF THE MINING ACT RSO 1980 ORDER W-3-82-28-1NER DATED NOV. 5, 1982 AT 1:50 PM
- PART OF ORDER W-3-82-28-1NER REOPENED ORDER O-M-L-01-90-1NER EFFECTIVE APRIL 3, 1990 AT 7:00 AM EST.
- (S) SURFACE AND MINING RIGHTS WITHDRAWN FROM PROSPECTING, STAKING, SALE OR LEASE SECTION 36 OF THE MINING ACT RSO 1980 ORDER W-L-2-90-1NER EFFECTIVE APR. 3, 1990 AT 7:01 AM EST
- PART OF ORDER W-L-2-90-1NER REOPENED ORDER O-ONT-06/92-1NER/ICR EFFECTIVE MAR. 15, 1992 AT 4:15 PM EST.
- PART OF ORDER W-L-2-90-1NER REOPENED ORDER O-ONT-07/92-1NER/ICR EFFECTIVE JUNE 1, 1992 AT 7:00 AM EST

- (S) SURFACE RIGHTS ONLY WITHDRAWN - 4 / 2 / 72 FILE 134327
- (S) SURFACE RIGHTS ONLY WITHDRAWN - 2 / 2 / 79 ORDER W-2/79 FILE 188540

NOTES
HEPC FLOODING ABOVE "UPPER NOTCH" TO ELEV 782' UNDER L.O. 7088
RESERVE FLOODING RIGHTS TO HEPC CONTOUR 782' ALONG SHORES OF MONTREAL RIVER
RESERVE FLOODING RIGHTS TO HEPC CONTOUR 805' G.S.C. ALONG THE SHORES OF THE MONTREAL RIVER (PROPOSED)

IMPORTANT NOTE
PART OF TOWNSHIP CLOSED TO STAKING EFFECTIVE MAY 8, 1978, SECTION 38(F) OF THE MINING ACT RSO 1980. ALSO SEE (R)

THE INFORMATION THAT APPEARS ON THIS MAP HAS BEEN COMPILED FROM VARIOUS SOURCES AND ACCURACY IS NOT GUARANTEED. THOSE WISHING TO STAKE MINING CLAIMS SHOULD CONSULT WITH THE MINING RECORDER, MINISTRY OF NORTHERN DEVELOPMENT AND MINES FOR ADDITIONAL INFORMATION ON THE STATUS OF THE LANDS SHOWN HEREON
DEC 19 1995

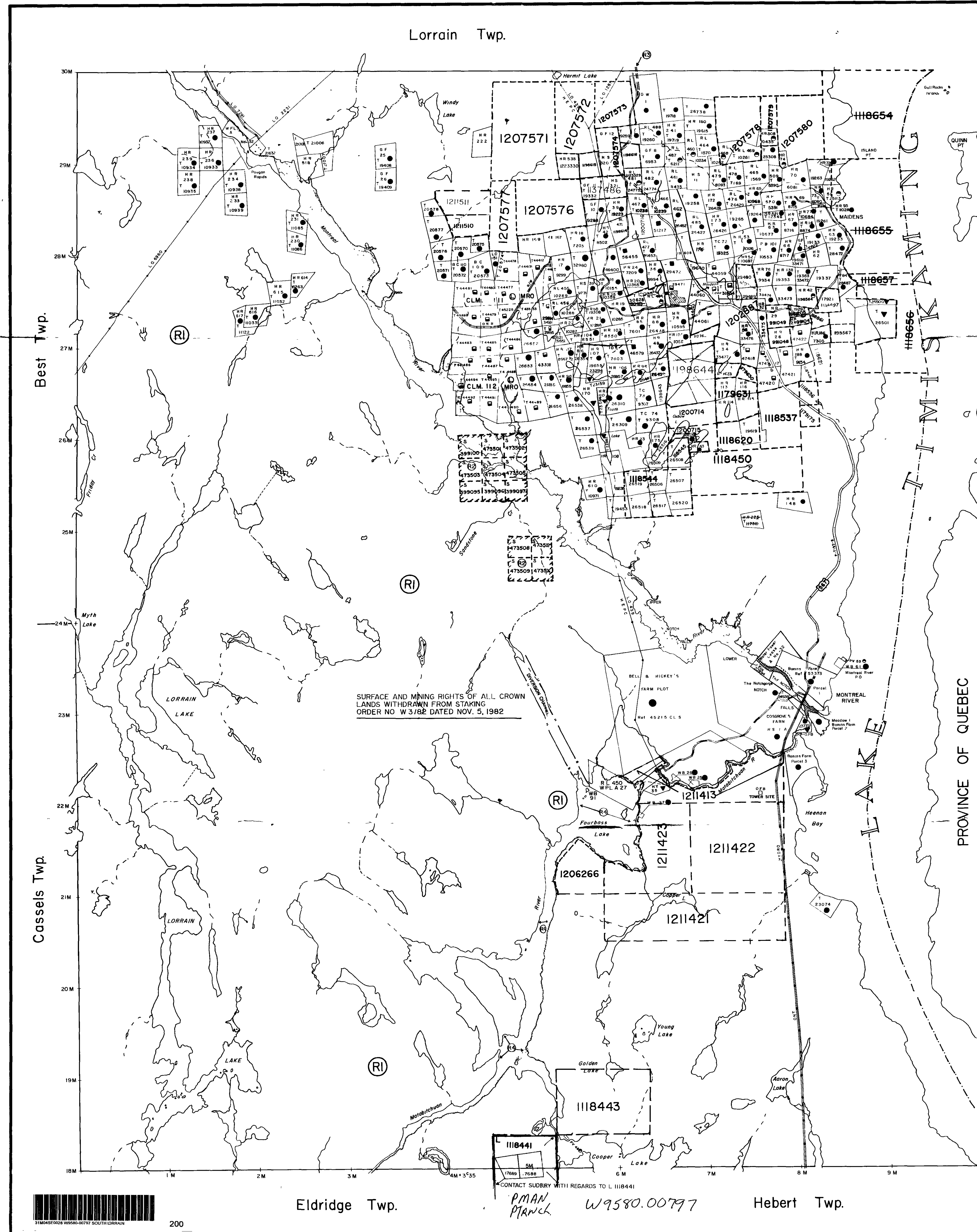
TOWNSHIP
SOUTH LORRAIN
MNR ADMINISTRATIVE DISTRICT
TEMAGAMI
MINING DIVISION
LARDER LAKE
LAND TITLES / REGISTRY DIVISION
TIMISKAMING

Ministry of Natural Resources
Ministry of Northern Development and Mines

Date: _____ Number: **G-3448**

CIRCULATED DEC. 3, 1993

Lorrain Twp.



SURFACE AND MINING RIGHTS OF ALL CROWN LANDS WITHDRAWN FROM STAKING ORDER NO. W 3/82 DATED NOV. 5, 1982

CONTACT SUDBURY WITH REGARDS TO L. 1118441
P. MAN PIRNICK W9580.00797



"THIS MAP SHOWS THE APPROXIMATE LOCATION OF THE BOUNDARIES OF THE AREA WHICH IS THE SUBJECT OF CURRENT LITIGATION. THE EXACT LOCATION WILL BE SHOWN FOLLOWING CONFIRMATION BY THE PARTIES TO THE ACTION."

ARCHIVED ON JUNE 01/95