

Prospecting Report on Sauve Lake Property

By

Brian Youngs


2.28387

September 6, 2004



31M04SE2020 2.28387 CASSELS

010



This report covers the prospecting work carried out in the fall of 2003 on claim 1229485 located south of Sauve Lake in Cassels Township.

A two-unit claim was staked in September of 2002 to cover a portion of the volcanics, which are an extension of the Link Lake shear zone. This is recorded in the name of Brian Youngs.

The claim is located to the north east of the town of Temagami in the Sudbury mining division. Access to the claim is had by following the hydro transmission service trail north from Snake Lake road approx. 7 k, then along an ATV trail 2 k to Sauve Lake. Then a 2k canoe trip to the southern most shore.

A total of three days were spent prospecting by myself, Scott Youngs and Richard Youngs.

Sept. 24, 2003

We traveled south from our landing, about 50 meters east of the eastern claim line till about the 600 meter area. Then we headed north then south working our way west into the claim. We found what might be an old trench on the claim line at about 300 meters. It looked to be in the diabase and no mineralization was seen.

Sept. 25, 2003

We returned and followed the creek out of Sauve Lake till we reached the western claim line and proceeded south to work our way back and forth across the central portion of the claim. There was very little outcrop and we did not locate the old shaft.

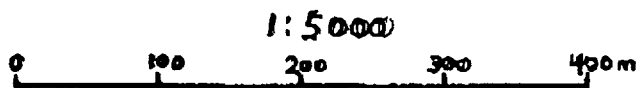
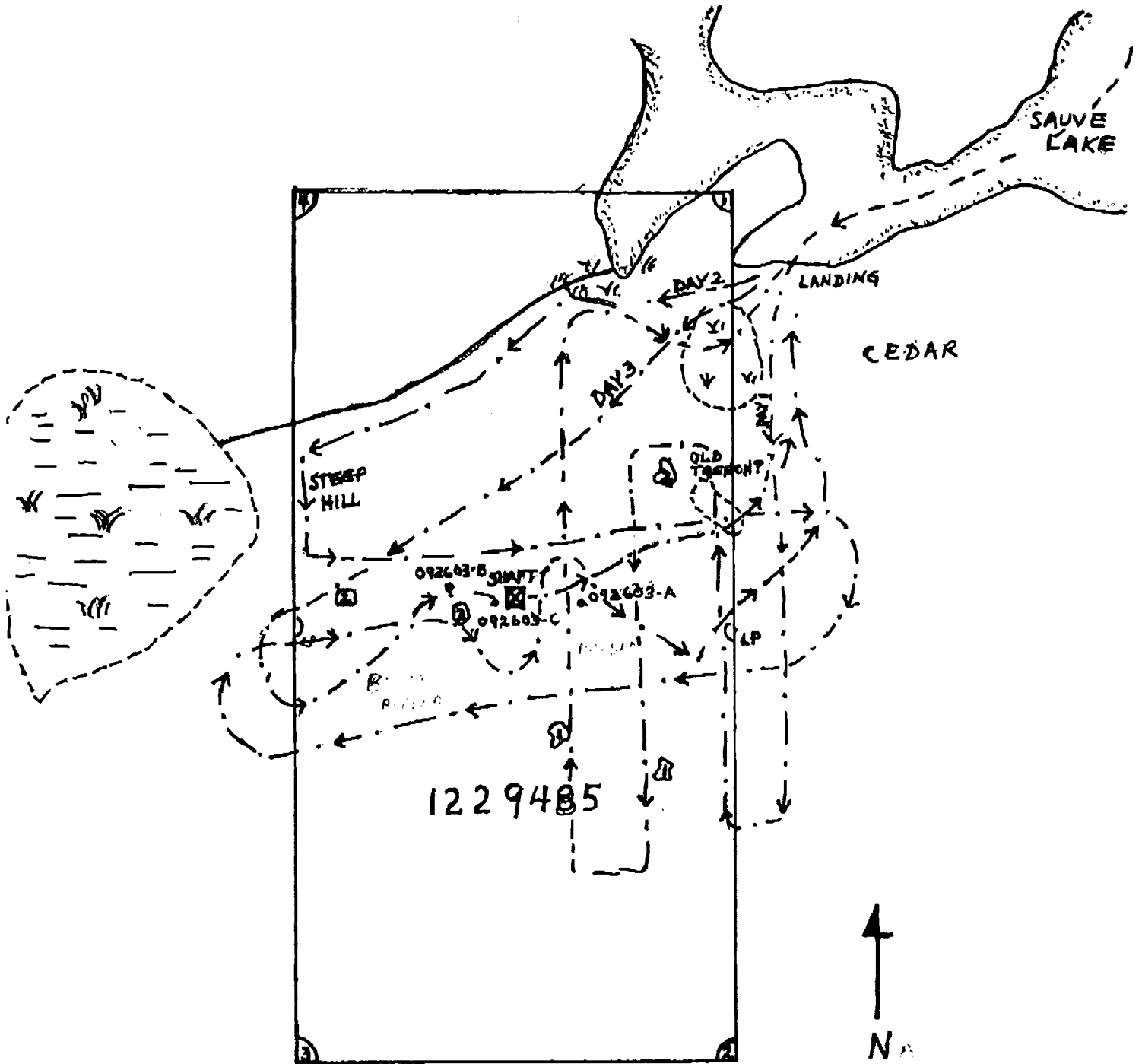
Sept. 26, 2003

Returning again we made our way across the claim to start at the line post between 3 and 4 posts, our plan to zig zag straight across to the opposite line post. We succeeded in finding the shaft about half way across. It was very over grown and did not have very much of a dump. We found that there was a vein near the surface, which the shaft was down on. Samples were taken from the vein and from the dump rock. Significant gold, silver and cobalt were reported in the assays.

Brian Youngs
B Youngs
Lic# C38755

Scott Youngs
Scott Youngs

Rick Youngs
R Youngs



SAUVE LAKE PROSPECTING MAP

- TRAVERSE — — — — —>
- VOLCANICS [1]
- DIABASE [2]
- SAMPLE LOCATIONS •



Established 1928

Swastika Laboratories Ltd

Assaying - Consulting - Representation

Assay Certificate


Company: **BRIAN YOUNGS**
 Project:
 Attn: **B. Youngs**

3W-3105-RA1

Date: **OCT-03-03**

We hereby certify the following Assay of 3 Rock samples submitted OCT-01-03 by .

Sample Number	Au Au Check g/tonne g/tonne	Ag g/tonne	As PPM	As %	Co PPM	Co %	Cu PPM	Ni PPM	Pd g/Lonne
092603-A	0.05 -	0.7	21	-	21	-	364	18	<0.005
092603-B	0.02 -	0.2	1020	-	298	-	182	34	<0.005
092603-C	4.16 3.59	121.5	>10000	1.94	>10000	1.19	347	944	<0.005

Certified by 

1 Cameron Ave., P.O. Box 10, Swastika, Ontario P0K 1T0
 Telephone (705) 642-3244 Fax (705) 642-3300

Swastika Laboratories Ltd.

P.O. Box 10, 1 Cameron Ave.,

Swastika, Ontario P0K 1T0

Tel:(705) 642-3244

Fax:(705) 642-3300

E-Mail:swaslab@nt.net

Invoice

DATE	INVOICE #
10/3/2003	5952

To:

BRIAN YOUNG
93 HAZEL CIRCLE
BOX 365
TEMAGAMI, ONTARIO
P0H 2H0

P.O. NO.		TERMS	PROJECT #	
QTY	DESCRIPTION	CERT#	RATE	AMOUNT
3	Au Pd	3W-3105-RA1	12.00	36.00T
3	Co		3.00	9.00T
3	Ag		1.50	4.50T
3	Cu		1.50	4.50T
3	Ni		1.50	4.50T
3	AS		1.50	4.50T
3	Sample Prep		3.50	10.50T
	Business Number: RT883022329			
			GST	5.15
TOTAL				\$78.65

Date: 2004-OCT-08

GEOSCIENCE ASSESSMENT OFFICE
933 RAMSEY LAKE ROAD, 6th FLOOR
SUDBURY, ONTARIO
P3E 6B5

BRIAN EDWARD YOUNGS
93 HAZEL CIRCLE
BOX 365
TEMAGAMI, ONTARIO
P0H 2H0 CANADA

Tel: (888) 415-9845
Fax: (877) 670-1555

Submission Number: 2.28387
Transaction Number(s): W0470.01396

Dear Sir or Madam

Subject: Approval of Assessment Work

We have approved your Assessment Work Submission with the above noted Transaction Number(s). The attached Work Report Summary indicates the results of the approval.

At the discretion of the Ministry, the assessment work performed on the mining lands noted in this work report may be subject to inspection and/or investigation at any time.

If you have any question regarding this correspondence, please contact STEVEN BENETEAU by email at steve.beneteau@ndm.gov.on.ca or by phone at (705) 670-5855.

Yours Sincerely,



Ron C. Gashinski
Senior Manager, Mining Lands Section

Cc: Resident Geologist
Brian Edward Youngs
(Claim Holder)

Assessment File Library
Brian Edward Youngs
(Assessment Office)



Date / Time of Issue: Tue Oct 12 11:24:52 EDT 2004

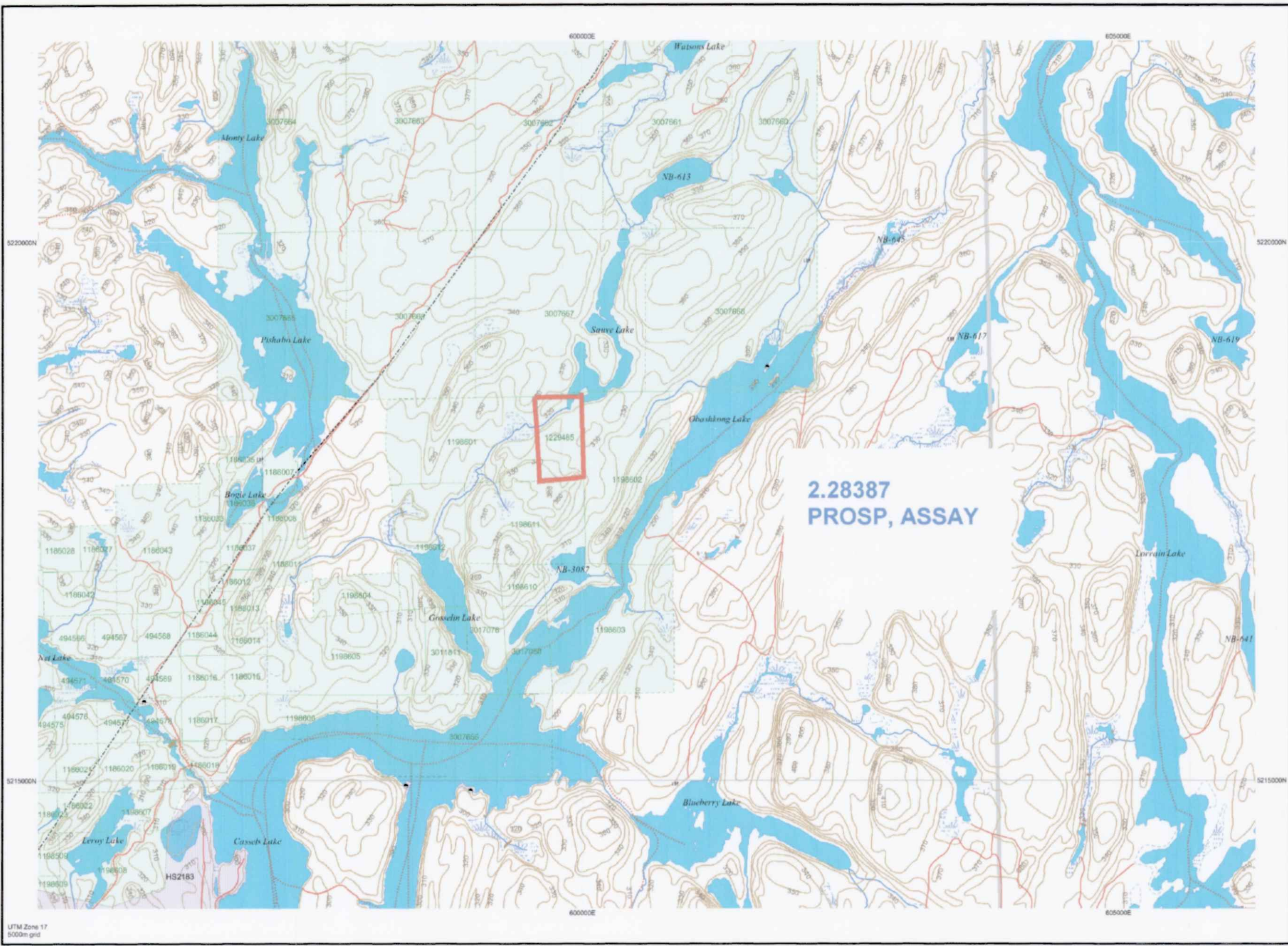
TOWNSHIP / AREA CASSELS

PLAN G-3415

ADMINISTRATIVE DISTRICTS / DIVISIONS

Mining Division Land Titles/Registry Division Ministry of Natural Resources District

Sudbury NIPISIC NORTH BAY



TOPOGRAPHIC

- Administrative Boundaries
- Township
- Concession Lot
- Provincial Park
- Indian Reserve
- C/R, Pt & File
- Contour
- Mine Shafts
- Mine Headframe
- Railway
- Road
- Trail
- Natural Gas Pipeline
- Utilities
- Tower

Land Tenure

Freehold Patent

- Surface And Mining Rights
- Surface Rights Only
- Mining Rights Only

Leasehold Patent

- Surface And Mining Rights
- Surface Rights Only
- Mining Rights Only

License of Occupation

- Uses Not Specified
- Surface And Mining Rights
- Surface Rights Only
- Mining Rights Only
- Land Use Permit
- Order In Council (Not open for staking)
- Water Power Lease Agreement

Mining Claims

- 1234567 Mining Claims
- 1234567 Filed Only Mining Claims

LAND TENURE WITHDRAWALS

1234 Areas Withdrawn from Disposition


Mining Acts Withdrawal Types

- Wsm Surface And Mining Rights Withdrawn
- Wsk Surface Rights Only Withdrawn
- Wsn Mining Rights Only Withdrawn

Order In Council Withdrawal Types

- W'sm Surface And Mining Rights Withdrawn
- W'sk Surface Rights Only Withdrawn
- W'sn Mining Rights Only Withdrawn

1234 IMPORTANT NOTICES



LAND TENURE WITHDRAWAL DESCRIPTIONS

Identifier	Type	Date	Description
9409	Wsm	Jan 1, 2001	Pending Application under the Public Lands Act, Mining Act [Clause 3f 1959/0621
9410	Wsm	Jan 1, 2001	NOT OPEN FOR STAKING - CONSERVATION RESERVE SECTION I THE MINING ACT
9411	Wsm	Jan 1, 2001	NOT OPEN FOR STAKING - CONSERVATION RESERVE SECTION I THE MINING ACT
W-01/91	Ws	Sep 20, 1991	W-01/91/ONT S.R.O. SEP 20/91 L.R.FILE
W-L-50-04	Ws	Jul 27, 2004	Sec. 35 W-L-50-04 S.R.O. 2004/07/27 195150
W-S-08-02	Wm	Mar 8, 2002	Sec. 35 MRO Mar. 8, 2002 file : 195150
W-S-63/96	Wsm	Sep 13, 1996	SEC.35 W-S-63/96 09/13/96 M&S 195150
W-S-70/96	Wsm	Sep 13, 1996	SEC.35/90 W-S-70/96 09/13/96 M&S 195150
W-S-77/96	Wsm	Sep 13, 1996	SEC.35/90 W-S-77/96 09/13/96 M&S 195150

Those wishing to stake mining claims should consult with the Provincial Mining Recorders' Office of the Ministry of Northern Development and Mines for additional information on the status of the lands shown hereon. This map is not intended for navigational, survey, or land title determination purposes as the information shown on this map is compiled from various sources. Completeness and accuracy are not guaranteed. Additional information may also be obtained through the local Land Titles or Registry Office, or the Ministry of Natural Resources.

General Information and Limitations Contact Information: Provincial Mining Recorders' Office, 933 Ramsey Lake Road, Sudbury ON P3E 6B5

Toll Free Tel: 1 (866) 415-9845 ext 577 Fax: 1 (877) 670-1444 Map Datum: NAD 83 Projection: UTM (9 degree) Topographic Data Source: Land Information Ontario Mining Land Tenure Source: Provincial Mining Recorders' Office

This map may not show unregistered land tenure and interests in land including certain patents, leases, easements, right of ways, flooding rights, licences, or other forms of disposition of rights and interest from the Crown. Also certain land tenure and land uses that restrict or prohibit free entry to stake mining claims may not be illustrated.