



31M05SE0012 21 LORRAINE

010

Diamond Drilling

Township OF LORRAINE

Report NO: 21


Work performed by: Persons Unknown

Claim NO	Hole NO	Footage	Date	Note
T.45963	11	146'	Aug/62	
	13	143'	Aug/62	
	14	110'	Sept/62	

Notes:


No. 4 Post

No. 1 Post



OPEN CUT - 18' x 5' x 10' DEEP.

CLAIM No. T-45963



No. 3 Post

No. 2 Post

SCALE: 1 INCH TO 300 FEET

PROPERTY

Claim No - 7-45963-

D. D. H. NO. 11

LOCATION

Sarain Township

SECTION

Goodwin Lake

LATITUDE _____

STARTED Aug 13/67

BEARING South -

DEPARTURE _____

COMPLETED Aug 18/67

DIP 74°

ELEVATION _____

Size of Core - 7/8"

DEPTH 146'

GENERAL GEOLOGY	ASSAY		SAMPLE		ECONOMIC GEOLOGY
	OZ.	VALUE	FEET	NUMBER	
0-23' - Traversing diabase					
16" - Vein intersected - Containing Cobalt - Pyrites and 1.02 oz Silver					
23'-146' Traversing Diabase cont. minor seams - Calcite					
End of Hole - 146'					
Drilled By -					
Bernard Fergus - 1257 - Paris St - Sudbury Ont -					
Raymond Fergus - 32 - 4th Ave - Toronto Ont -					
10' - 100' - 20' - 100' -					
F. Fergus -					

PROPERTY CLAIM No. - T-45963

D. D. H. NO. 13
 LOCATION LORRAIN
 SECTION TOWNSHIP

LATITUDE _____

STARTED Aug 27/62

BEARING EAST

DEPARTURE _____

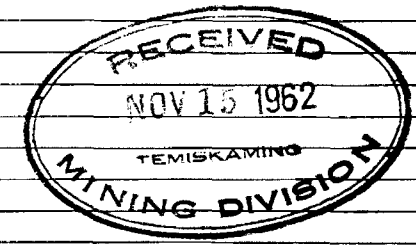
COMPLETED Aug 31/62

DIP 87°

ELEVATION _____

DEPTH 143'

GENERAL GEOLOGY	ASSAY		SAMPLE		ECONOMIC GEOLOGY
	OZ.	VALUE	FEET	NUMBER	
0-143' - Impure diabase					
0-6' - Red Rusty mud Green Specular Hematite and slight bits of cobalt					
6'-143' - Impure Diabase					
Core stored in Standard Core Boxes at Hale - - 1/8" core -					
Drilled By - Raymond Regus - 37-4th Ave Leveck Ont Bernard Regus - 1257-Paris St - Sudbury Ont					
Core Logged By - R. Regus -					



D. D. H. NO. 14
 LOCATION LORRAIN
 SECTION TOWNSHIP

PROPERTY CLAIM No - T-45963

LATITUDE _____ STARTED Sept 3/62 BEARING _____
 DEPARTURE _____ COMPLETED Sept 7/62 DIP 90°
 ELEVATION _____ DEPTH 110'

GENERAL GEOLOGY	ASSAY		SAMPLE		ECONOMIC GEOLOGY
	OZ.	VALUE	FEET	NUMBER	
<u>0 - 110' - Impure micaceous</u>					
<u>0 - 12' - fine rusty mud seam no core recovery granulated hematite and slight bits of cobalt</u>					
<u>12' - 110' - Impure micaceous</u>					
<u>Core stored in standard core boxes at hole - - 7/8" core -</u>					
<u>Drilled by - Raymond Neques - 37-4th Ave - Levee Out Bernard Neques - 1257 Paris St - Levee Out -</u>					
					<u>Core Logged by</u>