



31M05SE0016 22 LORRAINE

010

### Diamond Drilling

Township OF LORRAINE

Report NO: 22

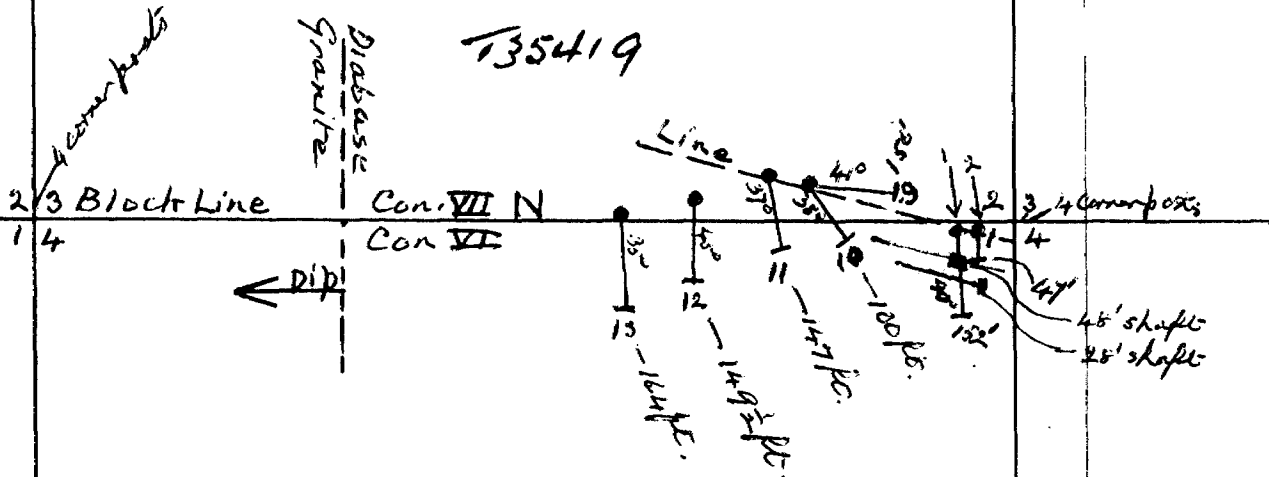
Work performed by: E.B.D. De Camps

Claim NO	Hole NO	Footage	Date	Note
T.35418	1	152'	Aug/55	
	2	47'	Aug/55	
T.36586	3	262'	Sept/55	
	7	254'	Sept/55	
T.35419	9	156'	Sept/55	
	10	100'	Sept/55	
	11	147'	Sept/55	
	12	149'6"	Sept-Oct/55	
	13	164'	Oct/55	

Notes:


E.D.C. I.

T.35419



Showing position, dip & length of WHs. 1-2-9-10-11-12 & 13.

T. 35418




Scale: each side sq. = 50'

Lorrain Twp.,  
Temiskaming Mg. Div.,  
Ontario.

E. B. DeCamp,  
Box. 315 Hawleyburg,  
Oct. 11, 1935.

E.D.C.2.



N

No 4

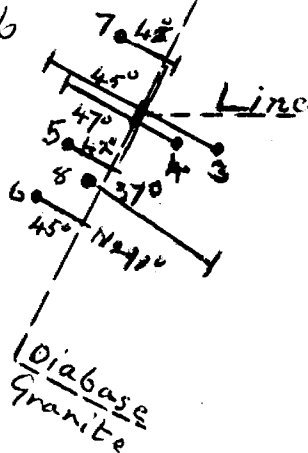
No 1

T. 36586

Showing position & dip of diamond-drillholes.

W

E



Scale: each sq. side = 50'

No 3

No 2

S

Lorrain Tnshp.  
Temiskaming Mg. Div.  
Ont.

E. B. De Camps  
Box 315 Haileybury.  
Oct. 11/55.

T 35' 4" 8

# DIAMOND DRILL RECORD

Hole No. *No. 1* Sheet No. *1*


Property *Goodwin Lake group of 8 claims*  
Location *NE  $\frac{1}{4}$  & SE  $\frac{1}{4}$  of 5 $\frac{1}{2}$  L. 3, Con. 7, &  
NW  $\frac{1}{4}$  & NE  $\frac{1}{4}$  & SW  $\frac{1}{4}$  & SE  $\frac{1}{4}$  of L. 4, Con. 7, &  
NW  $\frac{1}{4}$  & NE  $\frac{1}{4}$  of L. 4, Con. 6 all in the  
Township of Lorrain, Temiskaming, Mg. Div.  
in the Province of Ontario.  
Bearing *Refer map E.D.C. I.**

40° Dip south.

Elev. Collar  
Datum  
Date Started *Aug 17/55*  
Date Completed *Aug 19/55*  
Drilled by *Rene Cloutier*  
Logged by *E. B. de Camps*

Total Footage *152 ft*

Footage		Formation	Sample Number	Sample Footage	Sample Width	Gold Sample	Gold Sludge	Remarks
From	To							
<i>0'</i>	<i>150'</i>	<i>All diabase</i>						<i>Drilling of importance</i>



Date of Examination *August 19/55*

*E. B. de Camps*

T35418

# DIAMOND DRILL RECORD

Hole No. 2 Sheet No. 1

Property Goodwin Lake group of claims  
 Location NE 1/4 SE 1/4 of S 1/2 L 3 Con 7 &  
NW 1/4 & NE 1/4 S 1/2 & SE 1/4 of L 4 Con 7 &  
NW 1/4 NE 1/4 of L 4 Con 6 - all in the  
 Latitude Township of Ferrair, Temiskaming Mg. Div  
 Departure in the Province of Ontario  
 Bearing Refer map E.C.I

Dip 40° S

Elev. Collar \_\_\_\_\_  
 Datum \_\_\_\_\_  
 Date Started Aug 19 1955  
 Date Completed Aug 19 1955  
 Drilled by Rene Cloutier  
 Logged by EBL & Camps

Total Footage 47 ft.

Footage		Formation	Sample Number	Sample Footage	Sample Width	Gold Sample	Gold Sludge	Remarks
From	To							
<u>0'</u>	<u>47'</u>	<u>all diabase</u>						<u>nothing of importance</u>

Date of Examination August 20/55

# DIAMOND DRILL RECORD

Hole No. 3 Sheet No. 1

Property Goodwin Lake claims.  
 Location T. 36586

Dip  
45° N 298°

Elev. Collar \_\_\_\_\_  
 Datum \_\_\_\_\_  
 Date Started Sept 3/55  
 Date Completed Sept 4/55  
 Drilled by Rene Cloutier  
 Logged by EBL Camps

~~Latitude~~ \_\_\_\_\_  
~~Departure~~ \_\_\_\_\_  
 Bearing Refer map E.D.C. 2.

Total Footage 262 ft.

Footage		Formation	Sample Number	Sample Footage	Sample Width	Gold Sample	Gold Sludge	Remarks
From	To							
0'	1'6"	casing						
1'6"	25'	diabase						
25'	50'	diabase						
50'	75'	diabase						
75'	100'	some narrow stringers						
	100'	some stained stringers over 6"						
100'	101'	some reddish dolomite? with small cu. crystals.						
101'	250'	all diabase						
252'	253'	vein red dd., white calcite & good show of cu.						
253'	262'	diabase						
Hole No. 4. Sept 8 - 10 Drilled by Rene Cloutier, logged by EBL Camps. Claim T. 36586 Dip. 47° N 298°.								
0'	4'	casing						
4'	25'	diabase						
25'	150'	all diabase (bottom of hole)						
Hole No. 5 Sept 12/55. Drilled by Rene Cloutier logged by EBL Camps. Sept 13/55 Claim T 36586 Dip 48° N 118°								
0'	7'	casing						
7'	43'	diabase						
43'	46'	fine grey dike + 1/4" of g/b.						
46'	101'	diabase (bottom of hole)						
Hole No. 6. Sept 12 - 13/55 Drilled by Rene Cloutier, logged by EBL Camps Sept 13/55 Claim T. 36586 Dip 45° N 298°								
0'	6'6"	casing						
6'6"	132'	all diabase with some red oxide stain (bottom of hole)						

Date of Examination \_\_\_\_\_

EBL Camps

# DIAMOND DRILL RECORD

Hole No. 7 Sheet No. 1

Property Goodwin Lake Claims  
 Location T.36.58.6


Dip  
45° N 298°

Elev. Collar \_\_\_\_\_  
 Datum \_\_\_\_\_  
 Date Started Sept 13/55  
 Date Completed Sept 14/55  
 Drilled by \_\_\_\_\_  
 Logged by \_\_\_\_\_

Latitude \_\_\_\_\_  
 Departure \_\_\_\_\_  
 Bearing Refer Map, E.D.C. 2.

Total Footage \_\_\_\_\_

Footage		Formation	Sample Number	Sample Footage	Sample Width	Gold Sample	Gold Sludge	Remarks
From	To							
0'	5'	casing						
5'	50'	diabase (broken) narrow stringers with cu						
50'	49'6"	diabase same as above						
	79'6"	narrow streak of Qtz. + pyrite						
79'6"	84'	diabase						
	84'	10" of red oxidised breakage						
84'	103'	diabase: - bottom of hole.						
<i>EBE Camps</i>								
Hole No 8. Sept 14-17 Drilled by Rene Cloutier. Logged by EBE Camps Sept. 21/55. Claim T36586 Dip 37° N 128° Started Sept 14 finished Sept 18/55								
0'	7'	casing						
7'	100'	diabase scattered irregular cal stringers + qty. stringers.						
100'	150'	diabase						
150'	175'	diabase some stringers						
175'	200'	same as above						
200'	225'	diabase						
225'	254'	diabase; at 245'6" narrow stringer + cu. (bottom of hole)						
<i>EBE Camps</i>								



Date of Examination \_\_\_\_\_

DIAMOND DRILL RECORD

Hole No. 9

Sheet No. 1

T. 23 S. 41 W. 9

Property Gondwin Lake group of claims  
 Location NW 1/4 & SE 1/4 of L 3. Cor 7 & NW 1/4 & NE 1/4 & SW 1/4 & SE 1/4 of L 4. Cor 7 & NW 1/4 & NE 1/4 of L 4. Cor 6 - all in the Township of Lorrain, Temiskaming Mg. Div in the Province of Ontario  
 Bearing Refer map E.D.C. I.

Dip  
 $41^{\circ}$  |  $N 95^{\circ} E$   
 -----  
 -----  
 -----  
 -----  
 Total Footage ~~26~~ 156 ft.

Elev. Collar  
 Datum  
 Date Started Sept 23 / 55  
 Date Completed Sept 24 / 55  
 Drilled by Rene Cloutier  
 Logged by J. B. L. Camps

Footage		Formation	Sample Number	Sample Footage	Sample Width	Gold Sample	Gold Sludge	Remarks
From	To							
<u>0'</u>	<u>7'</u>	<u>casing</u>						
<u>7'</u>	<u>82'</u>	<u>all diabase</u>						
<u>82'</u>	<u>83'</u>	<u>broken red <del>matrix</del> oxide most of core missing</u>						
<u>83'</u>	<u>156'</u>	<u>all diabase with occasional stringers</u>						<u>not drilled according to instructions</u>

Date of Examination Sept. 24/55

J. B. L. Camps



# DIAMOND DRILL RECORD

Hole No. 10 Sheet No. 1

135'41"9

Property Goodwin Lake group of claims  
 Location NE 1/4 & SE 1/4 of L. 3, Con. 7, & NW 1/4 & NE 1/4 & SW 1/4 & SE 1/4 of L. 4, Con. 7, & NW 1/4 & NE 1/4 of L. 4, Con. 6, all in the Township of Lorrain, Temiskaming Mg Div., in the Province of Ontario  
 Latitude  
 Departure  
 Bearing Refer Map E.D.C. I

Dip 38° N 120°

Elev. Collar  
 Datum  
 Date Started Sept 24 1955  
 Date Completed Sept 26 1955  
 Drilled by Rene Cloutier  
 Logged by JPB de Camps

Total Footage 100 ft.

Footage		Formation	Sample Number	Sample Footage	Sample Width	Gold Sample	Gold Sludge	Remarks
From	To							
0'	6'	casing						
6'	50'	diabase						
50'	77'	increased fracturing & some red stain						
77'	87'	more fracturing yet & stain						
87'	88'	brick red oxide + some vein matter						
88'	89'	lost core (burnt bit)						
89'	90'3"	diabase						
90'3"	94'6"	fractured with some stringers & stain						
94'6"	100'	diabase + some fracturing						

Date of Examination Sept 29/55

JPB de Camps

735419

DIAMOND DRILL RECORD

Hole No. 11 Sheet No. No. 1

Property Goodwin Lake group of claims  
Location NE 1/4 & SE 1/4 of L. 3. Con 7 &  
NW 1/4 & NE 1/4 & SW 1/4 & SE 1/4 of L. 4. Con 7 &  
NW 1/4 & NE 1/4 of L. 4. Con 6, all in the  
Township of Lorrain, Temiskaming Div.,  
in the Province of Ontario.  
Bearing Refer Map E.D.C. I

37 1/2 Dip N 175°

Elev. Collar  
Datum  
Date Started Sept 29/55  
Date Completed Sept 30/55  
Drilled by Percy Cloutier  
Logged by E. B. de Camps

Total Footage 147 ft.

Footage		Formation	Sample Number	Sample Footage	Sample Width	Gold Sample	Gold Sludge	Remarks
From	To							
0'	119'	fractured & stained diabase. at 80'-90' a brick red ground core showed some vein matter. From 102' 14" sample taken to ascertain if blue stain could be cobalt, but it proved otherwise.						
119'	147'	All diabase						

Date of Examination Sept 30/55

E. B. de Camps

T-51019

# DIAMOND DRILL RECORD

Hole No. 12 Sheet No. 1

Property: Goodwin Lake group of claims  
Location: NE  $\frac{1}{4}$  & SE  $\frac{1}{4}$  of L3, Con 7, &  
NW  $\frac{1}{4}$  & NE  $\frac{1}{4}$  & SW  $\frac{1}{4}$  & SE  $\frac{1}{4}$  of L4, Con 7, &  
NW  $\frac{1}{4}$  & NE  $\frac{1}{4}$  of L4 Con 6, all in the  
Latitude: Township of Lorrain, Temiskaming Div.  
Departure: in the Province of Ont.  
Bearing: Refer to map F.D.C. I

45° Dip South

Elev. Collar .....  
Datum .....  
Date Started: Sept 30, 1955  
Date Completed: Oct 1, 1955  
Drilled by: Rene Cloutier  
Logged by: E.B. de Camps

Total Footage: 149  $\frac{1}{2}$  ft.

Footage		Formation	Sample Number	Sample Footage	Sample Width	Gold Sample	Gold Sludge	Remarks
From	To							
0'	11'6"	casing						
11'6"	92'	diabase						
92'	96'	copper spotted through cone.						
96'	102'	diabase						
102'	103'	red oxide-ground						
103'	144'	diabase						
144'	145'	calcite stringers						
145'	148'	grades to nearly pure quartz						
148'	149 $\frac{1}{2}$ '	diabase						

Date of Examination: Oct 1, 1955

E.B. de Camps

# DIAMOND DRILL RECORD

 Hole No. 13

 Sheet No. 1

Property Goodwin Lake group of claims  
 Location NE 1/4 S.E 1/4 of L. 3 Con 7 &  
N.W. 1/4 NE 1/4 SW 1/4 SE 1/4 of L. 4 Con 7 &  
N.W. 1/4 NE 1/4 of L. 4 Con 6. all in the  
 Latitude Township of Lorrain, Temiskaming Mg. Div.  
 Departure in the Province of Ontario  
 Bearing Refer to Map E.D.C.1.

35° Dip South

Elev. Collar \_\_\_\_\_  
 Datum \_\_\_\_\_  
 Date Started Oct 1/55  
 Date Completed Oct 6/55  
 Drilled by Rene Cloutier  
 Logged by E.B. C. Camp

Total Footage 164 ft.

Footage		Formation	Sample Number	Sample Footage	Sample Width	Gold Sample	Gold Sludge	Remarks
From	To							
0'	7'	casing						
7'	115'	diabase						
115'	116'	fine gray dike with qtz. stringers - mineral scarce						
116'	144'	diabase						
144'	145'	red oxide (ground)						
145'	163'	diabase						

 Date of Examination Oct 6/55.
