



31M05SE0035 51 GILLIES LIMIT

010

GILLIES LIMIT (N.PT.) TOWNSHIP REPORT #51

This file contains work performed by Fairfax Mines Ltd. on claims:

T.45167            825'            Hole #9; November 1958

T.45169            751'            Hole #15 January 1959

1576' / 2

FAIRFAX MINES LTD.  
 South Shore  
 Schuman Lake


DIAMOND DRILL LOG

LOC. *145167*  
 LAT. ....  
 DEP. ....  
 ELEV. ....

DIP *45°*  
 STRIKE *180°*  
 LOGGED BY *Ralph I. Benner*

HOLE NO. *9*  
 HOLE STARTED *Nov. 1958*  
 HOLE FINISHED *Dec. 1958*  
 DEPTH *825.0*

FOOTAGE	DESCRIPTION	SAMPLE NO.	CORE LENGTH FT.				
	This is a continuation of hole #9 which was drilled to a depth of 519.08 previously.						
519.0 - 530.0	Nipissing Diabase						
530.0 - 732.0	Cobalt Series Sediments						
	530.0 - 630.0 Greywacke , unaltered						
	630.0 - 681.0, Conglomerate, fair alteration at 701.0 1/8" calcite						
	681.0 - 732.0, Greywacke ,fair alteration						
732.0 - 825.0	Keewatin lavas						
	732.0 - 778.0, heavily altered(spotting)						
825.0	END OF HOLE						
	Drilled by Alton McKnight, 63 Nipigon Ave., Willowdale, Ont..						
	Core is on the property						
	<i>Ralph I. Benner</i>						



FAIRFAX MINES LTD.

Schumann Lake

South Shore

DIAMOND DRILL LOG


LOC. *145169*  
LAT. \_\_\_\_\_  
DEP. \_\_\_\_\_  
ELEV. \_\_\_\_\_

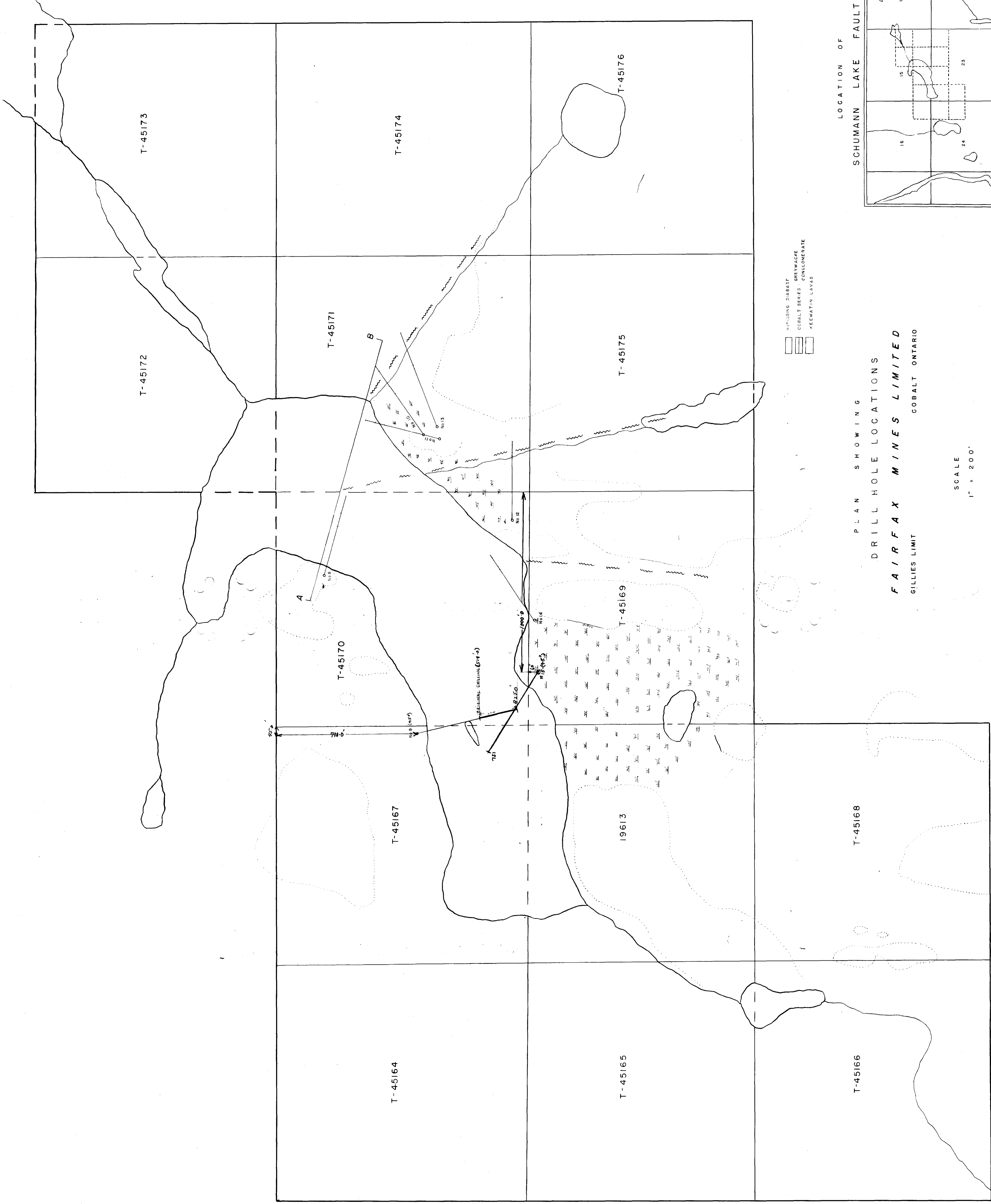
DIP. *45°*  
STRIKE. *116°*  
LOGGED BY *Ralph I. Benner*

HOLE NO. *15*  
HOLE STARTED *January 1959*  
HOLE FINISHED *"*  
DEPTH *751.0*

FOOTAGE	DESCRIPTION	SAMPLE NO.	CORE LENGTH FT.				
0 - 542.0	MISSING DIABASE 275.0-296.0 fractured at 294.0 well fractured, $\frac{3}{4}$ " quartz at 540.2 1/8" calcite						
542.0-708.0	COBALT SERIES SEDIMENTS 542.0-562.5 greywacke at 543.0 $\frac{1}{2}$ " pink calcite & quartz, sl. cpy 561.0-562.5 well fractured 562.5 - 580 quartzite at 572.0 fractured, calcite on slips, cpy min. 580.0-708.0 - conglomerate, fair alteration at 605.0 fractured, hair-line calcite str.						
708.0 - 751.0	Keewatin lavas, heavy chloritic spotting.						
751.0	END OF HOLE  Drilled by Alton McKnight 63 Nipigon Ave. Willowdale, Ont..  Core is on the property.						

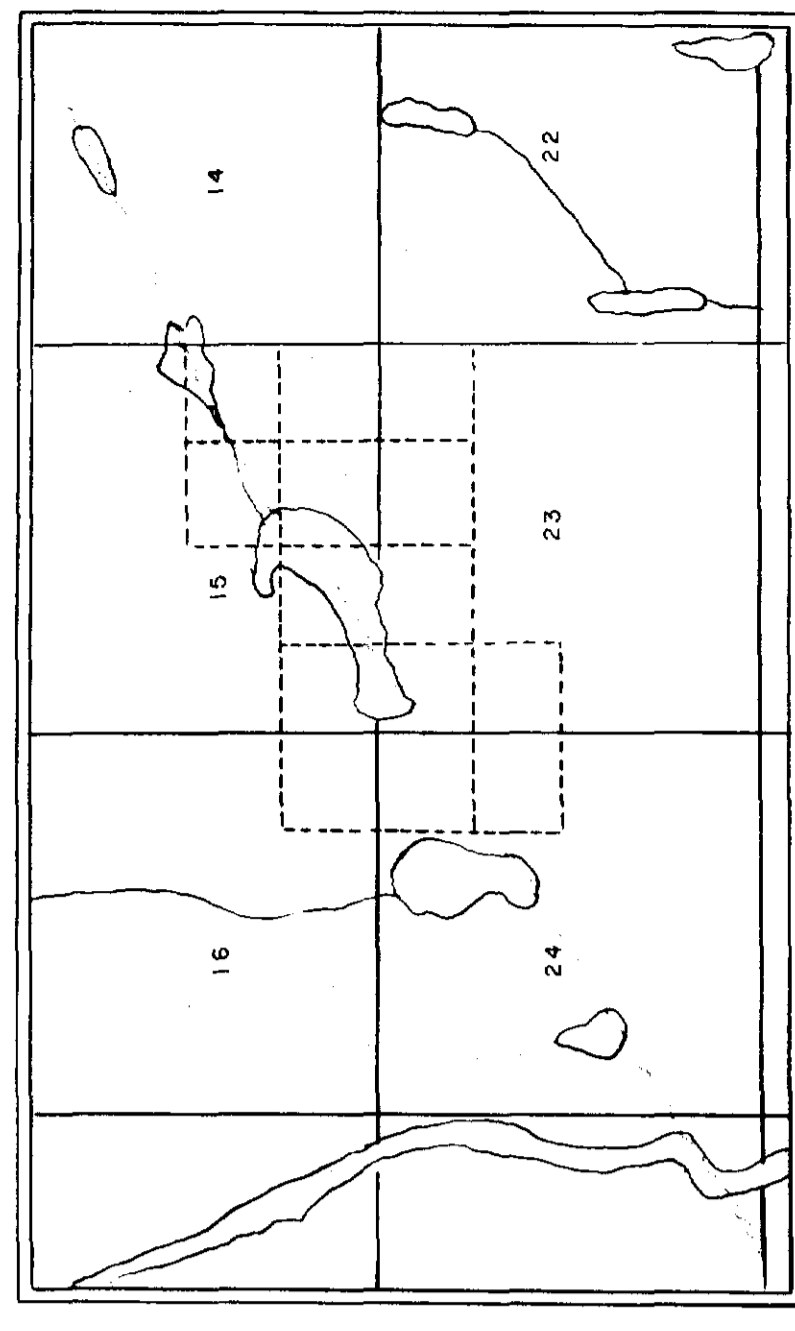
*Ralph I. Benner*





- RHYOLITE DIABASE
- GREYWACKE
- COBALT SERIES CONGLOMERATE
- KEEWATIN LAVAS

LOCATION OF  
SCHUMANN LAKE FAULT



PLAN SHOWING  
DRILL HOLE LOCATIONS  
**FAIRFAX MINES LIMITED**  
GILLIES LIMIT COBALT ONTARIO

SCALE  
1" = 200'

COMPRESSED AIR LINE

