



31M12SE0013 11 HARRIS

010

Diamond Drilling

Township of HARRIS

Report N^o 11

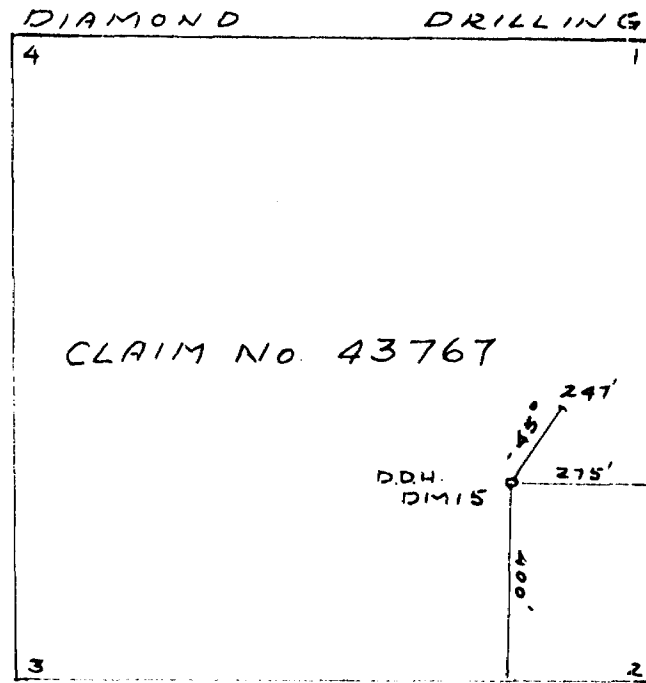
Work performed by: Dolphin Miller Mines Limited

Claim N ^o	Hole N ^o	Footage	Date	Note
T 43767	DM-15	247.0'	Oct/60	
T 43765	DM-2	745.0'	Apr/60	
	DM-3	233.0'	Apr/60	
		<u>1225'</u>		

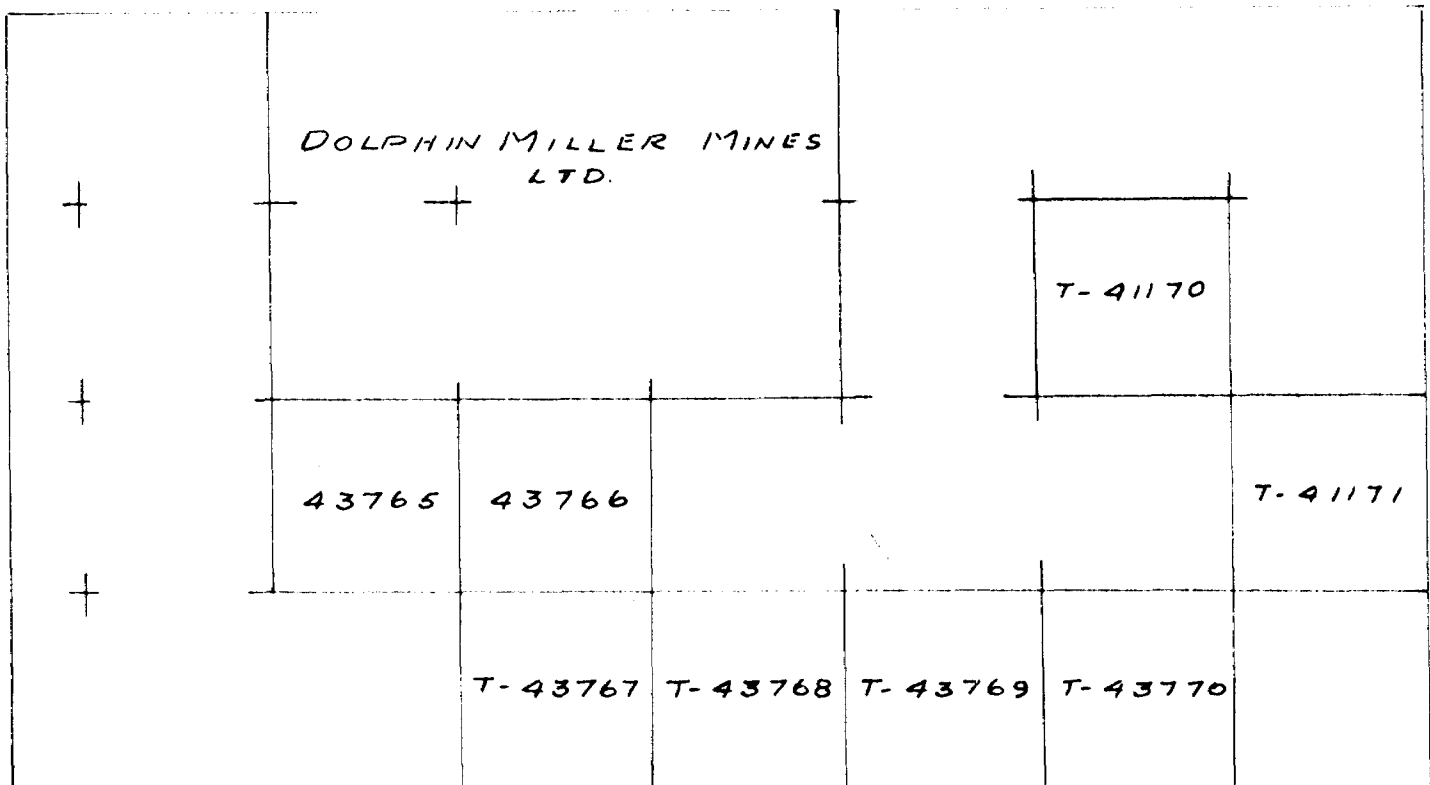
Notes:

MILROT CLAIMS

HARRIS TOWNSHIP
 CONCESSIONS V+VI LOTS 5, 6, 7.
 SKETCH OF WORK



Scale - 1" = 400'

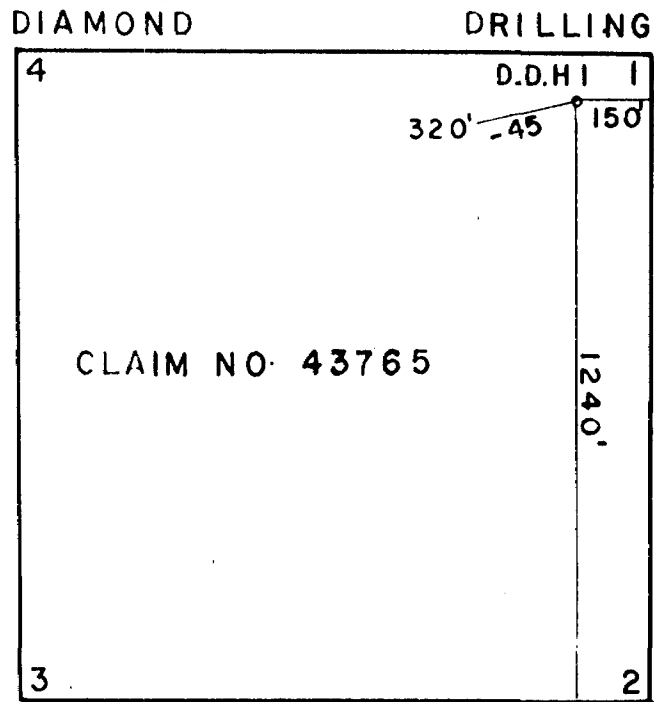


WORK DONE ON CLAIM T-43767

FOR CLAIMS T-41170, 41171, T-43769, T-43770

SCALE - 1" = 1320'

MILROT CLAIMS
HARRIS TOWNSHIP
CONCESSIONS V & VI - LOTS 5, 6, 7.
SKETCH OF WORK



Scale - 1" = 400'

+	DOLPHIN MILLER MINES LTD.				+	
						T-41170
	43765	43766				T-41171
	T-43767	T-43768	T-43769	T-43770		

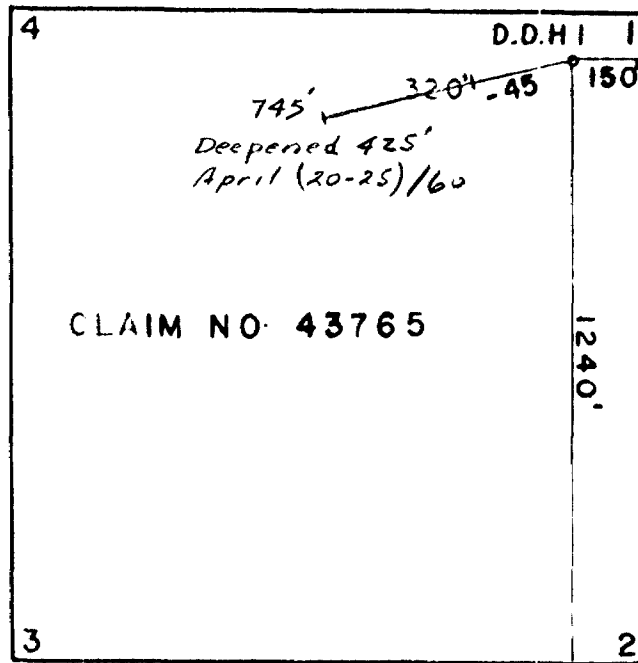
WORK DONE ON CLAIM - T 43765
FOR ABOVE OUTLINED CLAIMS

SCALE - 1" = 1320'

MILROT CLAIMS
 HARRIS TOWNSHIP
 CONCESSIONS V & VI - LOTS 5, 6, 7.
 SKETCH OF WORK



DIAMOND DRILLING



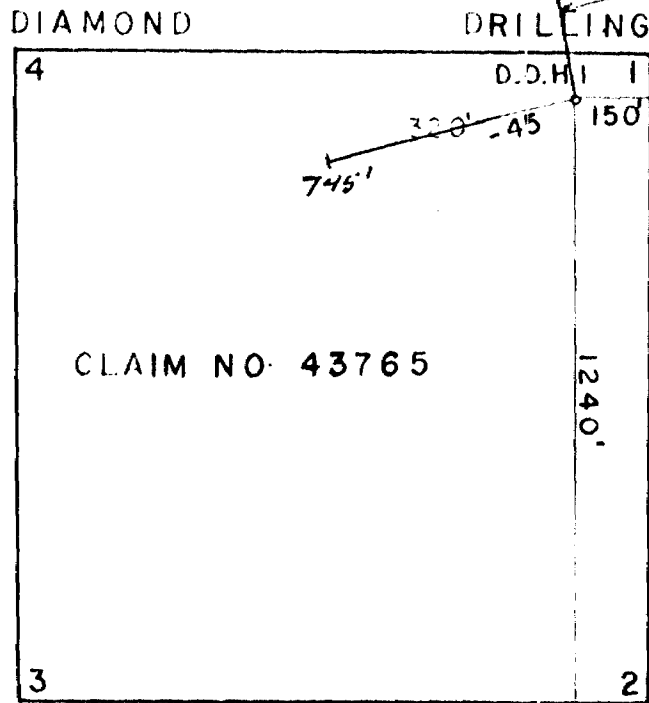
CLAIM NO. 43765

Scale - 1" = 400'

	DOLPHIN MILLER MINES LTD.				
+					T-41170
+	43765	43766			T-41171
+		T-43767	T-43768	T-43769	T-43770

WORK DONE ON CLAIM - T 43765
 FOR ABOVE OUTLINED CLAIMS
 SCALE - 1" = 1320'

MILROT CLAIMS
 HARRIS TOWNSHIP
 CONCESSIONS V & VI - LOTS 5, 6, 7.
 SKETCH OF WORK



D.M. No 3 - 45°
 233'
 Drilled April 1900



Scale - 1" = 400'

DOLPHIN MILLER MINES LTD.					
+				+	T-41170
+	43765	43766			T-41171
+		T-43767	T-43768	T-43769	T-43770

WORK DONE ON CLAIM - T 43765
 FOR ABOVE OUTLINED CLAIMS
 SCALE - 1" = 1320'

