



31M13NW0071 2.16101 CATHARINE

010

2.16101

PROPERTY EVALUATION - CATHARINE TOWNSHIP

NTS 31M/13

Claim No 1048480

A. Salo and R. Kosy claim June 21, 1995.

Introduction

The Salo-Kosy claim in SE Catharine Township was visited on May 15, 1995 by Falconbridge contract geologists G. De Schutter and R. Murphy. The property is located in the south half of lot 2 Concession III NE corner of Catharine Township and is approximately 17 km south of Larder Lake (Figure 1). Road access can be gained via highway 624 south from Larder Lake and then old logging roads may be used to drive right up to the property.

Property Position

A. Salo and R. Kosy own approximately 20 contiguous claim units in the immediate area (A. Salo owns or is part owner of 250 claims in the greater Kirkland Lake region).

Geology and Previous Work

According to geology maps (Ontario Division of Mines, Map 2205, the Timmins-Kirkland Lake Geological Compilation Series, OGS Preliminary Maps 886 and 2283...) the property is underlain by intermediate metavolcanic rocks, mainly pyroclastics comprised of dacite and andesite.

To date, 5 DDH's (K-S-1 to K-S-5; total depth of 730 metres) have been drilled on the property or adjacent to the property on adjoining claims. Recent geophysical work done on the property includes magnetic, VLF-EM and HLEM surveys done during July and August of 1992. Channel sampling was done by Goldfields (personal communication from Salo) but a precise date and results of the sampling have eluded the authors. Power stripping, washing and sampling was done by the claim holders in 1991; anomalous gold values were returned from grab samples.

A. C. Bath of NORANDA Exploration logged the five drill cores in 1991 and concluded that the drilling intersected intermediate porphyritic tuffaceous and epiclastic volcanic rocks. He states in a letter to the claim holders dated August 9, 1991:

"...although the character of alteration is in a gross way permissive as far as base or precious metals is concerned, the intensity and distribution of alteration which might be expected to accompany a significant mineral deposit were not intersected by any of the five holes."

33 split samples were assayed by NORANDA which resulted in insignificant gold returns. Visible copper was not deemed to be significant enough by NORANDA to justify assaying.

Site Visit

During the one day examination of the property, nine samples of unmineralized (altered?) volcanic rock and four samples of mineralized material were collected for whole rock and geochemical analysis respectively (AR-08851 to AR-08859 and AR-08801 to AR-08804). Several photographs were taken to record textures, fabrics, alteration and mineralization (included in back of report). The site is well exposed due to mechanical stripping (up to 40% exposed outcrop) and it is possible to drive directly onto the exposure. There are numerous debris piles throughout the property and all trenches/pits are infilled with rock debris and water.

Results and Recommendations


The whole rock analysis of collected samples (Table 1) reveals that the volcanic rocks have a calc-alkalic affinity and are andesitic in composition (Figures 2 and 3). Minor chlorite, epidote, and carbonate alteration was noted in hand specimen. In a few instances some clasts/fragments were more altered than the hosting matrix or adjacent clasts possibly indicating a highly reworked heterolithic volcanic origin.

Table 2 is the results of geochemical analysis of the four samples collected with visible sulfides (AR-06605 is a rhyolite standard). Except for sample AR-06602 no significant base metal values were returned from the analyses. Sample AR-06602 was a fist-sized massive pyritic gossan taken from a small showing in the middle of the stripped area. The gossan appears to be shear controlled and is approximately 1 metre long by 50 cm wide in dimension. The rock which hosts this gossan does not appear readily altered. Figure 4 is a sketch map of the stripped area with sample locations.

Due to the lack of success in previous work (i.e. NORANDA - 1991), lack of pervasive alteration associated with large volcanogenic massive sulphide (VMS) deposits and poor geochemical results (base/precious metals), it is concluded that this property is not a high priority target for a VMS deposit of substantial size.



Gary De Schutter



Rich Murphy

Falconbridge Exploration Limited

M.R.O. - MINING RIGHTS ONLY
 S.R.O. - SURFACE RIGHTS ONLY
 M.+S. - MINING AND SURFACE RIGHTS

Description Order No. Date Disposition File

NOTICE OF FORESTRY ACTIVITY
 THIS TOWNSHIP / AREA FALLS WITHIN THE

MISKAMING MANAGEMENT UNIT
 AND MAY BE SUBJECT TO FORESTRY OPERATIONS.
 THE MNR UNIT FORESTRY FOR THIS AREA CAN BE
 CONTACTED AT: P.O. BOX 129
 SWASIKA, ONT.
 POK ITU
 705-642-3722

LEGEND

- PATENTED LAND
- PATENTED FOR SURFACE RIGHTS ONLY
- LEASE
- LICENSE OF OCCUPATION
- CROWN LAND SALES
- LOCATED LAND
- CANCELLED
- MINING RIGHTS ONLY
- SURFACE RIGHTS ONLY
- HIGHWAY & ROUTE NO.
- Roads
- TRAILS
- RAILWAYS
- POWER LINES
- MARSH OR MUSKEG
- PIPES

*Used only with summer resort conditions or when space is limited

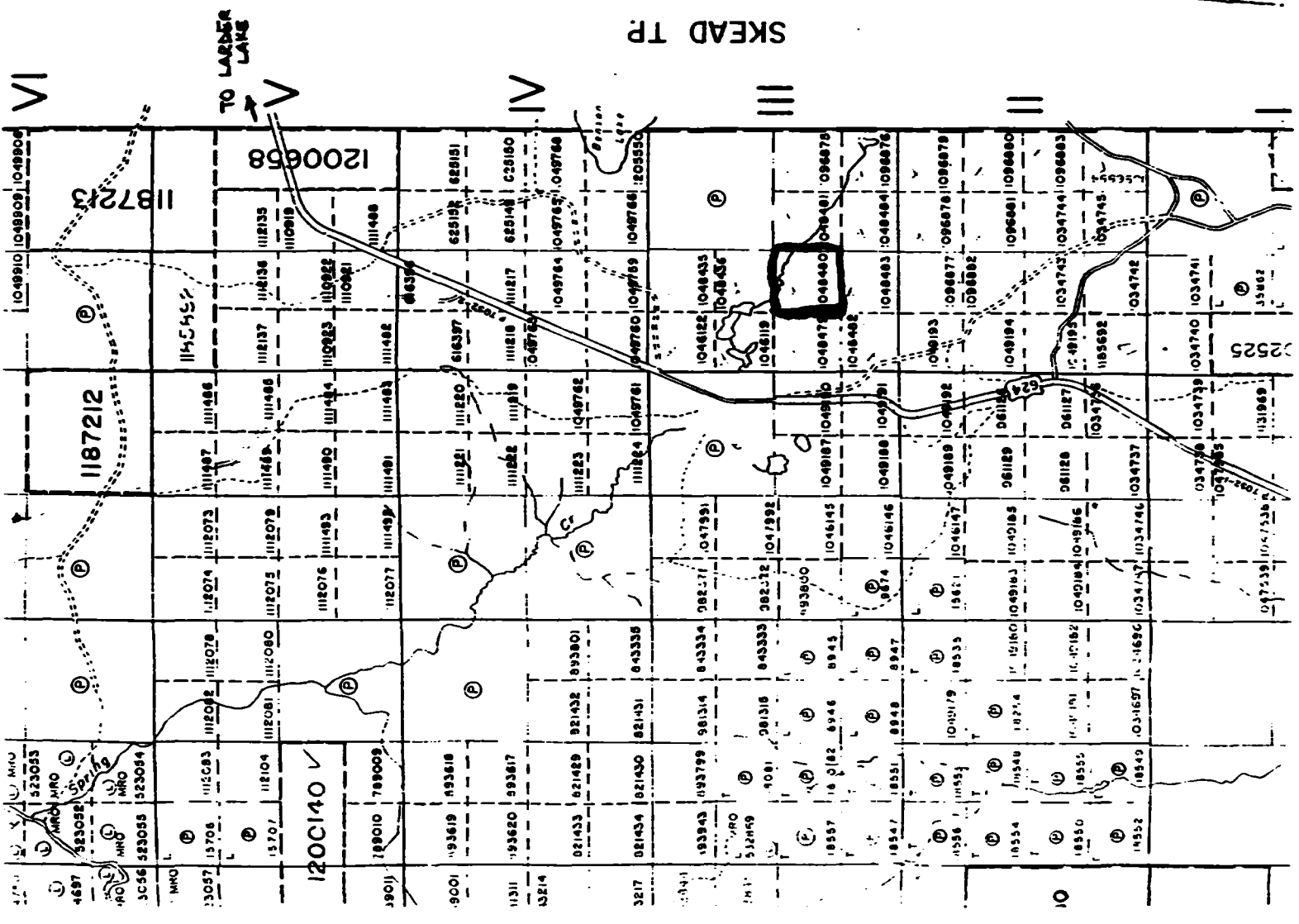
TOWNSHIP OF

CATHARINE

DISTRICT OF
MISKAMING

MAY 12 1995

APPROVED



Y vs Zr for Catharine Twp Property

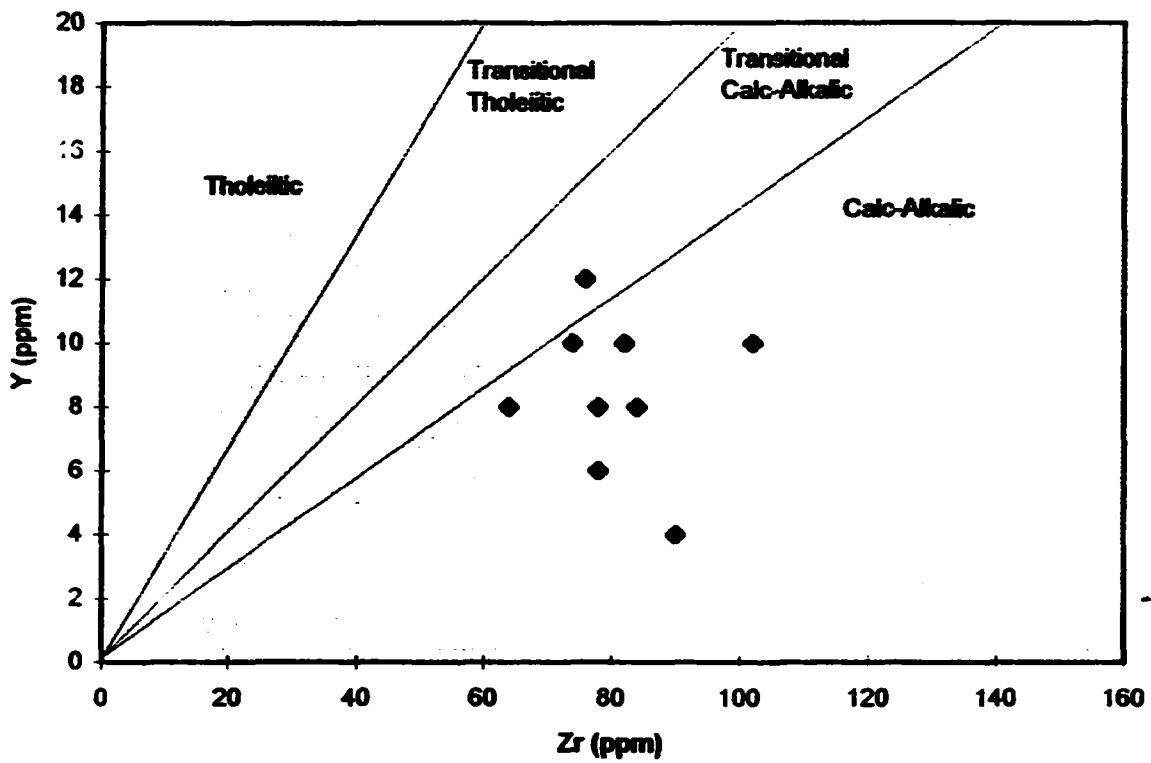


Figure 2. Zr vs Y plot of Salo-Kosy Catharine Township property. Rhyolite standard not included in plot.

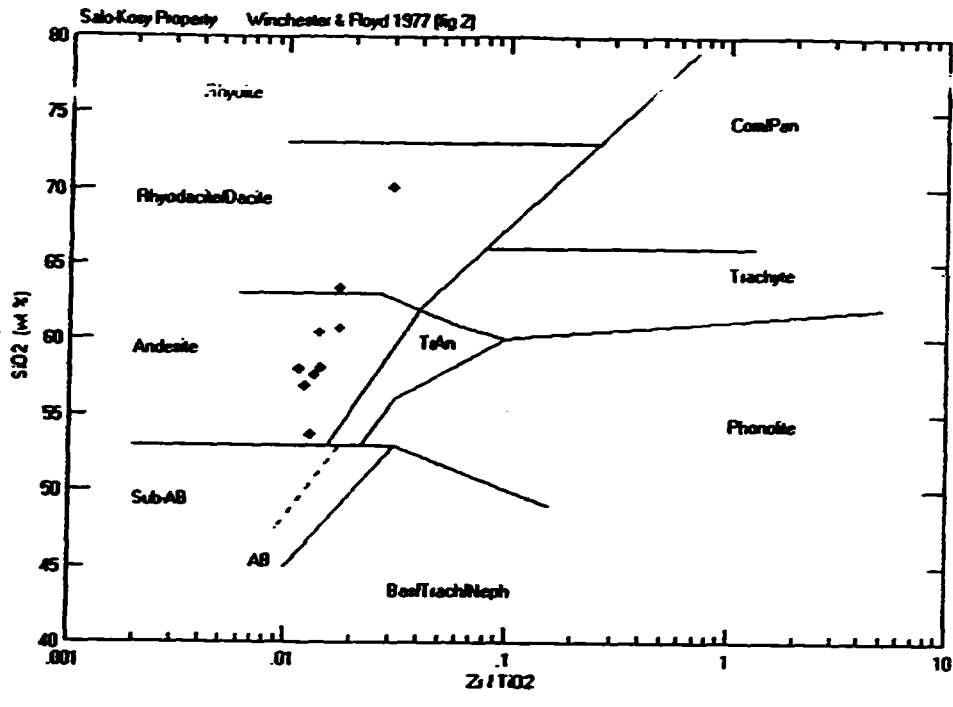
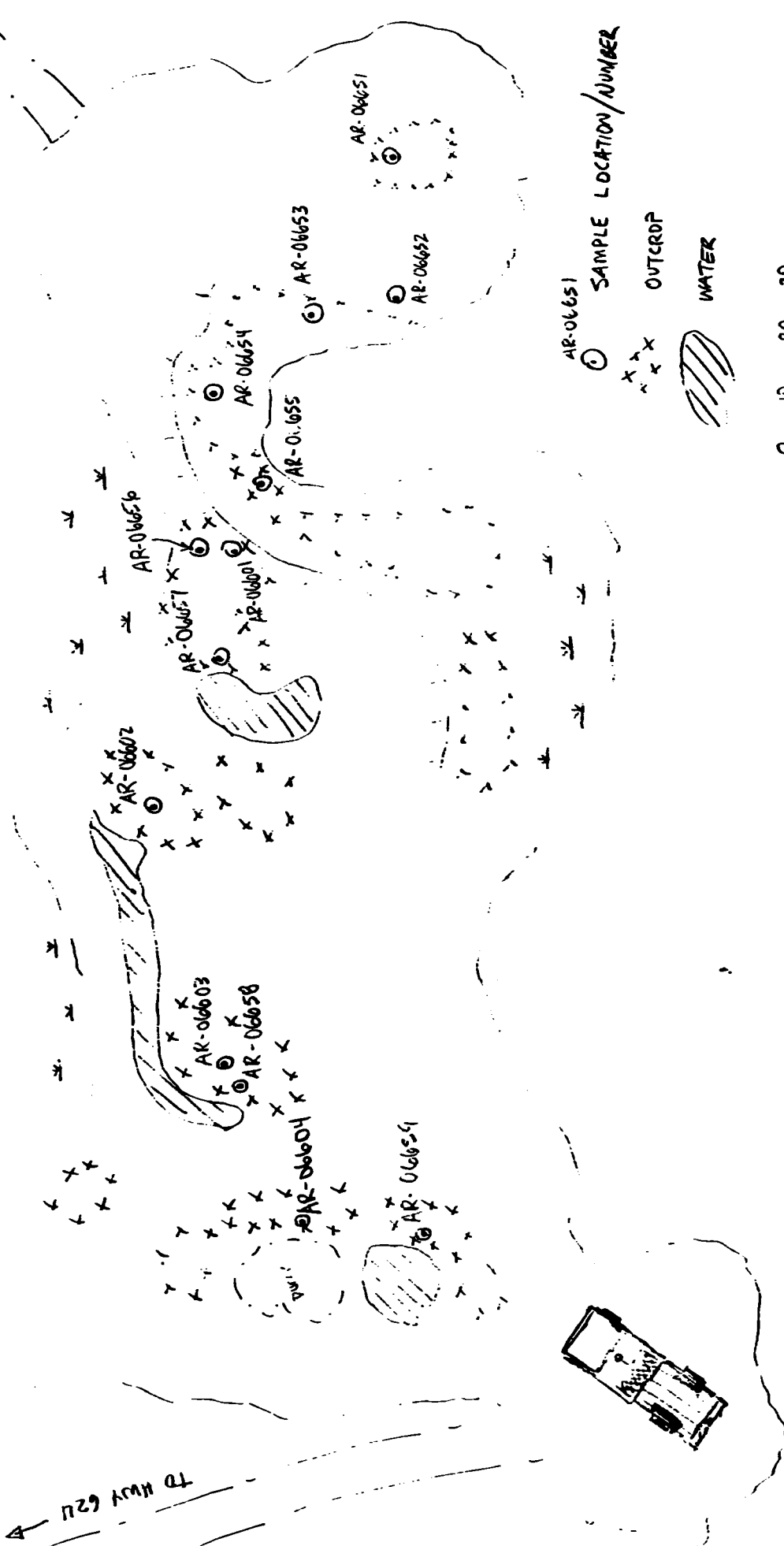


Figure 3.

FIELD MAP OF SINKHOLE AREA AND SAMPLE LOCATION -
FOR SAID-KOSY CATHARINE TWP PROPERTY

CL-1048480

TO HWY 624
4



AR-06651
SAMPLE LOCATION/NUMBER
OUTCROP
WATER



Table 1. Whole rock analyses for Salo-Kosy Catharine Township property

Sample	SiO2 %	Al2O3 %	Fe2O3 %	CaO %	MgO %	Na2O %	K2O %	TiO2 %	MnO %	P2O5 %	Cr2O3 %	Zr ppm	Y ppm	Cu ppm	Zn ppm	Ni ppm	Co ppm	LOI %	TOTAL %	S ppm
AR-06651	56.93	15.54	6.01	7.46	5.23	4.20	0.40	0.63	0.12	0.22	0.075	76	12	275	20	100	25	2.08	100.84	<100
AR-06652	63.38	16.05	3.42	3.61	2.55	4.55	2.40	0.45	0.04	0.12	0.040	76	6	75	10	40	10	4.32	100.90	<100
AR-06653	53.64	18.08	7.21	4.80	5.59	5.50	0.26	0.64	0.08	0.24	0.055	82	10	50	25	100	20	4.28	100.32	100
AR-06654	58.13	14.58	6.40	4.46	5.44	3.77	1.26	0.59	0.06	0.20	0.060	84	8	75	15	155	20	2.82	97.68	500
AR-06655	57.98	14.70	8.38	2.30	6.60	2.80	1.66	0.65	0.09	0.22	0.055	74	10	145	15	130	30	4.61	100.08	5200
AR-06656	70.08	14.52	3.58	1.28	1.81	2.74	2.90	0.30	0.03	0.12	0.055	90	4	105	10	35	10	2.71	100.03	100
AR-06657	60.75	15.41	5.25	2.73	5.22	3.58	1.74	0.45	0.08	0.16	0.070	78	8	10	20	125	20	4.70	100.03	<100
AR-06658	57.59	14.42	7.42	6.75	6.19	3.71	1.66	0.48	0.09	0.16	0.075	84	8	235	20	165	45	1.84	100.32	3900
AR-06659	60.48	16.29	6.07	3.99	4.01	4.93	0.48	0.73	0.08	0.28	0.035	102	10	25	50	70	20	2.99	100.04	<100
Standard AR-06669	74.17	11.25	2.85	0.35	0.65	1.31	6.98	0.25	0.03	0.06	0.130	294	120	20	320	10	<5	0.92	98.92	100

Table 2. Geochemical analyses for Salo-Kosy Catharine Township property

Sample	Au ppb	Cu ppm	Zn ppm	Pb ppm	Ag ppm	Ni ppm
AR-06601	651	306	17	1	0.8	40
AR-06602	2880	8760	44	1	2.9	207
AR-06603	24	311	15	1	0.2	75
AR-06604	233	235	19	1	0.4	39
Standard AR-06605	<2	13	36	1	0.3	15

FALCONBRIDGE



FALCONBRIDGE LIMITED - EXPLORATION

P.O. Box 1140, 571 Moneta Avenue

Timmins, Ontario

P4N 7H9

Telephone: 705-267-1188

Fax: 705-264-6080

July 4, 1995

Arvo Salo
P.O. Box 276
Virginiatown, Ontario
P0K 1X0

Dear Arvo

The following costs were incurred over your claim blocks in the Kirkland Lake area by Falconbridge Limited geologists Gary DeSchutter and Richard Murphy during May and June, 1995. Geologist time includes 1 day for report writing and data interpretation.

Catherine Township - Claim 1048480

Geologist time (May 15, June 21)	3 man days @ \$ 150/ day	\$ 450
Truck rental/ gas		50
Analyses 1) 9 whole rock analyses @ \$ 17/ sample		153
2) 4 geochem analyses @ \$ 12.50/ sample		<u>50</u>
	TOTAL	\$703

Ossian Township- Claims 1187159, 1200022, 1200109

Geologist time (May 16, June 16 & 30)	5 man days @ \$ 150/ day	\$ 750
Truck rental/ gas		50
Analyses 1) 10 whole rock analyses @ \$ 17/ sample		<u>170</u>
	TOTAL	\$ 970

I trust this costing is to your satisfaction.

Yours sincerely

Raymond Kohlsmith
Senior Project Geologist



Established 1928

Swastika Laboratories

A Division of TSL/Assayers Inc.

Assaying - Consulting - Representation

2.16101

W 9580.00492

Geochemical Analysis Certificate

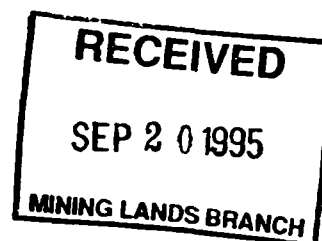
SW-2456-RG1

Company: **FALCONBRIDGE LTD (EXPLORATION)**
Project: **8029 EXPL**
Attn: **G. Deschutter**

Date: JUN-06-95

We hereby certify the following Geochemical Analysis of 6 Core samples submitted MAY-31-95 by .

Sample Number		Au PPB	Cu PPM	Zn PPM	Pb PPM	Ag PPM	Ni PPM
AR06601	Catherine	651	336	17	1	0.8	40
AR06602	Township	2880	8760	44	1	2.9	207
AR06603	(Salo Property)	24	311	15	1	0.2	75
AR06604		233	235	19	1	0.4	39
AR06605		2	13	36	1	0.3	15



2,16101
W958000492

TSL/ASSAYERS LABORATORIES
1270 FENSTER DRIVE, UNIT 3 MISSISSAUGA, ONTARIO L4W-1L4
PHONE #: (905)602-8236 FAX #: (905)206-0513

REPORT No.: M5245
Page No.: 1 of 1
File No.: JN06RA
Date: JUN-08-1995
Order in \$ - Minors ppm

FALCONBRIDGE EXPLORATION LTD.
ATTN: GARY DESCHUTTER
PROJ: 8029

I.C.A.P. WHOLE ROCK ANALYSIS
Lithium Metaborate Fusion

5W-2458-R01

SAMPLE #	SiO2	Al2O3	Fe2O3	CaO	MgO	Na2O	TiO2	P2O5	Zr	Cu	Mn	NI	LOI TOTAL	S	
	%	%	%	%	%	%	%	%	ppm	ppm	ppm	ppm	%	ppm	
AR06651	56.93	15.54	8.01	7.48	5.23	4.20	0.63	0.220,075	76	275	20	100	2.08	100.84 <	100
AR06652	63.38	16.05	3.42	3.61	2.85	4.55	0.45	0.120,040	78	75	10	40	4.32	100.90 <	100
AR06653	53.64	18.08	7.21	4.80	5.89	5.50	0.64	0.240,085	82	50	25	100	4.28	100.32	100
AR06654	58.13	14.58	6.40	4.46	5.44	3.77	0.89	0.200,060	84	75	15	155	2.82	97.68	500
AR06655	57.98	14.70	8.38	2.30	5.60	2.90	0.65	0.220,058	74	145	15	130	4.61	100.08	5200
AR06656	70.06	14.52	3.58	1.28	1.81	2.74	0.30	0.120,058	90	105	10	35	2.71	100.03	100
AR06657	60.75	15.41	8.25	2.73	5.22	3.56	0.45	0.160,070	78	10	20	125	4.70	100.03 <	100
AR06658	57.59	14.42	7.12	6.75	8.19	3.71	0.48	0.168,071	64	235	10	165	1.84	100.32	3800
AR06659	60.48	16.29	6.07	3.69	3.01	4.93	0.73	0.280,053	102	25	10	70	2.99	100.04 <	100
AR06660	55.18	13.44	11.55	7.53	3.23	3.68	1.63	0.160,041	100	120	50	50	1.84	100.80	1300
AR06661	53.37	14.77	11.98	3.63	5.11	4.02	1.80	0.186,010	108	135	90	25	4.91	100.41 <	100
AR06662	56.56	14.13	10.02	6.92	4.66	4.23	1.67	0.160,035	60	110	15	55	2.03	100.78 <	100
AR06663	54.31	14.22	12.46	5.41	5.21	2.69	1.70	0.160,028	104	115	70	40	3.58	100.09	200

Catherine
Twp.

(Issian
Twp
(Glover
Lake)



Personal information collected on this form is obtained under the authority of the Mining Act. This information will be used for correspondence. Questions about this collection should be directed to the Provincial Manager, Mining Lands, Ministry of Northern Development and Mines, Fourth Floor, 159 Cedar Street, Sudbury, Ontario, P3E 6A5, telephone (705) 670-7284.

- Instructions:
- Please type or print and submit in dupl
 - Refer to the Mining Act and Regulation Recorder.
 - A separate copy of this form must be c
 - Technical reports and maps must acco
 - A sketch, showing the claims the work




31M13NW0071 2.16101 CATHARINE

900

Recorded Holder(s) ARVO SALO ROBERT KOSY	Client No. SALO-191038 KOSY-153735
Address BOX 276, VIRGINIATOWN, ONT POKIX 729 LAKE	Telephone No. NONE
Mining Division LARDER LAKE	Township/Area CATHERINE HURTHUISIE
	M or G Plan No. G-3615
Dates Work Performed From: FIELD - MAY 15-95 To: (2 GEOLOGISTS) OFFICE - JUNE 21-95	

Work Performed (Check One Work Group Only)

Work Group	Type
<input type="checkbox"/> Geotechnical Survey	
<input type="checkbox"/> Physical Work, Including Drilling	
<input type="checkbox"/> Rehabilitation	
<input type="checkbox"/> Other Authorized Work	
<input checked="" type="checkbox"/> Assays	
<input type="checkbox"/> Assignment from Reserve	



Total Assessment Work Claimed on the Attached Statement of Costs \$ 703.

Note: The Minister may reject for assessment work credit all or part of the assessment work submitted if the recorded holder cannot verify expenditures claimed in the statement of costs within 30 days of a request for verification.

Persons and Survey Company Who Performed the Work (Give Name and Address of Author of Report)

Name	Address
G. DESCHUTTER	40 FALCON BRIDGE EXPLORATION LT
R. MURPHY	
	571 MONETA AVE - TIMMINS, ONT
	P4N7H9

(attach a schedule if necessary)

Certification of Beneficial Interest * See Note No. 1 on reverse side

I certify that at the time the work was performed, the claims covered in this work report were recorded in the current holder's name or held under a beneficial interest by the current recorded holder.	Date 7-12-95	Recorded Holder or Agent (Signature) <i>[Signature]</i>
--	------------------------	--

Certification of Work Report

I certify that I have a personal knowledge of the facts set forth in this Work report, having performed the work or witnessed same during and/or after its completion and annexed report is true.		
Name and Address of Person Certifying ARVO SALO BOX 276 - VIRGINIATOWN, ONT POKIX		
Telephone No. NONE	Date 7-12-95	Certified By (Signature) <i>[Signature]</i>

For Office Use Only

Total Value Cr. Recorded \$703	Date Recorded July 11/95	Mining Recorder <i>[Signature]</i>	Received Stamp 95 JUL 11 PM 12 29 RECEIVED
	Deemed Approval Date Oct 9/95	Date Approved <i>[Signature]</i>	
	Date Notice for Amendments Sent		

Work Report Number for Applying Reserve	Claim Number (see Note 2)	Number of Claim Units
	1648480	1
	1096876	1
Total Number of Claims		2

Value of Assessment Work Done on the Claim	Value Applied to this Claim
703	703
703	703
Total Value Work Done	
Total Value Work Applied	

Value Assigned from this Claim	Reserve: Work to be Claimed at a Future Date
703	
Total Assigned From	
Total Reserve	

Credits you are claiming in this report may be cut back. In order to minimize the adverse effects of such deletions, please indicate from which claims you wish to prioritize the deletion of credits. Please mark (✓) one of the following:

1. Credits are to be cut back starting with the claim listed last, working backwards.
2. Credits are to be cut back equally over all claims contained in this report of work.
3. Credits are to be cut back as prioritized on the attached appendix.

In the event that you have not specified your choice of priority, option one will be implemented.

Note 1: Examples of beneficial interest are unrecorded transfers, option agreements, memorandum of agreements, etc., with respect to the mining claims.

Note 2: If work has been performed on patented or leased land, please complete the following:

I certify that the recorded holder had a beneficial interest in the patented or leased land at the time the work was performed.

Signature



Date

7-17-95



**Statement of Costs
for Assessment Credit**

**État des coûts aux fins
du crédit d'évaluation**

Mining Act/Loi sur les mines

Transaction No./N° de transaction

W9580.00492

Personal information collected on this form is obtained under the authority of the Mining Act. This information will be used to maintain a record and ongoing status of the mining claim(s). Questions about this collection should be directed to the Provincial Manager, Minings Lands, Ministry of Northern Development and Mines, 4th Floor, 159 Cedar Street, Sudbury, Ontario P3E 6A5, telephone (705) 670-7264.

Les renseignements personnels contenus dans la présente formule sont recueillis en vertu de la Loi sur les mines et serviront à tenir à jour un registre des concessions minières. Adresser toute question sur la collecte de ces renseignements au chef provincial des terrains miniers, ministère du Développement du Nord et des Mines, 159, rue Cedar, 4^e étage, Sudbury (Ontario) P3E 6A5, téléphone (705) 670-7264.

1. Direct Costs/Coûts directs

Type	Description	Amount Montant	Totals Total global
Wages Salaires	Labour Main-d'oeuvre	450.	450.
	Field Supervision Supervision sur le terrain		
Contractor's and Consultant's Fees Droits de l'entrepreneur et de l'expert- conseil	Type		
Supplies Used Fournitures utilisées	Type		
	ASSAYS	203.	203.
Equipment Rental Location de matériel	Type		
	TRUCK	50.	50.
Total Direct Costs Total des coûts directs			703.

2. Indirect Costs/Coûts indirects

** Note: When claiming Rehabilitation work Indirect costs are not allowable as assessment work.
Pour le remboursement des travaux de réhabilitation, les coûts indirects ne sont pas admissibles en tant que travaux d'évaluation.

Type	Description	Amount Montant	Totals Total global
Transportation Transport	Type		
Food and Lodging Nourriture et hébergement			
Mobilization and Demobilization Mobilisation et démobilisation			
Sub Total of Indirect Costs Total partiel des coûts indirects			
Amount Allowable (not greater than 20% of Direct Costs) Montant admissible (n'excédant pas 20 % des coûts directs)			
Total Value of Assessment Credit (Total of Direct and Allowable indirect costs)		Valeur totale du crédit d'évaluation (Total des coûts directs et indirects admissibles)	

Note: The recorded holder will be required to verify expenditures claimed in this statement of costs within 30 days of a request for verification. If verification is not made, the Minister may reject for assessment work all or part of the assessment work submitted.

Note : Le titulaire enregistré sera tenu de vérifier les dépenses demandées dans le présent état des coûts dans les 30 jours suivant une demande à cet effet. Si la vérification n'est pas effectuée, le ministre peut rejeter tout ou une partie des travaux d'évaluation présentés.

Filing Discounts

1. Work filed within two years of completion is claimed at 100% of the above Total Value of Assessment Credit.
2. Work filed three, four or five years after completion is claimed at 50% of the above Total Value of Assessment Credit. See calculations below:

Total Value of Assessment Credit	Total Assessment Claimed
	x 0.50 =

Remises pour dépôt

1. Les travaux déposés dans les deux ans suivant leur achèvement sont remboursés à 100 % de la valeur totale susmentionnée du crédit d'évaluation.
2. Les travaux déposés trois, quatre ou cinq ans après leur achèvement sont remboursés à 50 % de la valeur totale du crédit d'évaluation susmentionné. Voir les calculs ci-dessous.

Valeur totale du crédit d'évaluation	Évaluation totale demandée
	x 0,50 =

Certification Verifying Statement of Costs

I hereby certify:
that the amounts shown are as accurate as possible and these costs were incurred while conducting assessment work on the lands shown on the accompanying Report of Work form.

that as Recorded Holder I am authorized
(Recorded Holder, Agent, Position in Company)

to make this certification

Attestation de l'état des coûts

J'atteste par la présente :
que les montants indiqués sont le plus exact possible et que ces dépenses ont été engagées pour effectuer les travaux d'évaluation sur les terrains indiqués dans la formule de rapport de travail ci-joint.

Et qu'à titre de _____ je suis autorisé
(titulaire enregistré, représentant, poste occupé dans la compagnie)

à faire cette attestation.

Signature _____ Date 17-12-95

Ministry of
Northern Development
and Mines

Ministère du
Développement du Nord
et des Mines

Geoscience Approvals Section
933 Ramsey Lake Road
6th Floor
Sudbury, Ontario
P3E 6B5

Telephone: (705) 670-5853
Fax: (705) 670-5863

September 20, 1995

Our File: 2.16101
Transaction #: W9580.00492

Mining Recorder
Ministry of Northern Development & Mines
4 Government Road East
Kirkland Lake, Ontario
P2N 1A2

Dear Mr. Spooner:

**Subject: APPROVAL OF ASSESSMENT WORK CREDITS ON MINING CLAIM
1048480 IN CATHERINE TOWNSHIP**

Assessment credits have been approved as outlined on the report of work forms. The credits have been approved under Section 17 (Assays) of the Mining Act Regulations.

The approval date is September 20, 1995.

If you have any questions regarding this correspondence, please contact Steven Beneteau at (705) 670-5855.

Yours sincerely,



Ron C. Gashinski
Senior Manager, Mining Lands Section
Mining and Land Management Branch
Mines and Minerals Division

ibb SBB/sb

cc: Resident Geologist
Kirkland Lake, Ontario

Assessment Files Library
Sudbury, Ontario

McELROY TP

NOTES

400' surface rights reservation along the shores of all lakes and rivers.

AREAS WITHDRAWN FROM DISPOSITION

















- M.R.O. - MINING RIGHTS ONLY
- S.R.O. - SURFACE RIGHTS ONLY
- M.+S. - MINING AND SURFACE RIGHTS

Description Order No. Date Disposition File

NOTICE OF FORESTRY ACTIVITY

THIS TOWNSHIP / AREA FALLS WITHIN THE _____
TIMISKAMING MANAGEMENT UNIT
AND MAY BE SUBJECT TO FORESTRY OPERATIONS.
THE MNR UNIT FORESTER FOR THIS AREA CAN BE
CONTACTED AT: P.O. BOX 129
SWASTKA, ONT.
POK ITO
705-642-3222

LEGEND

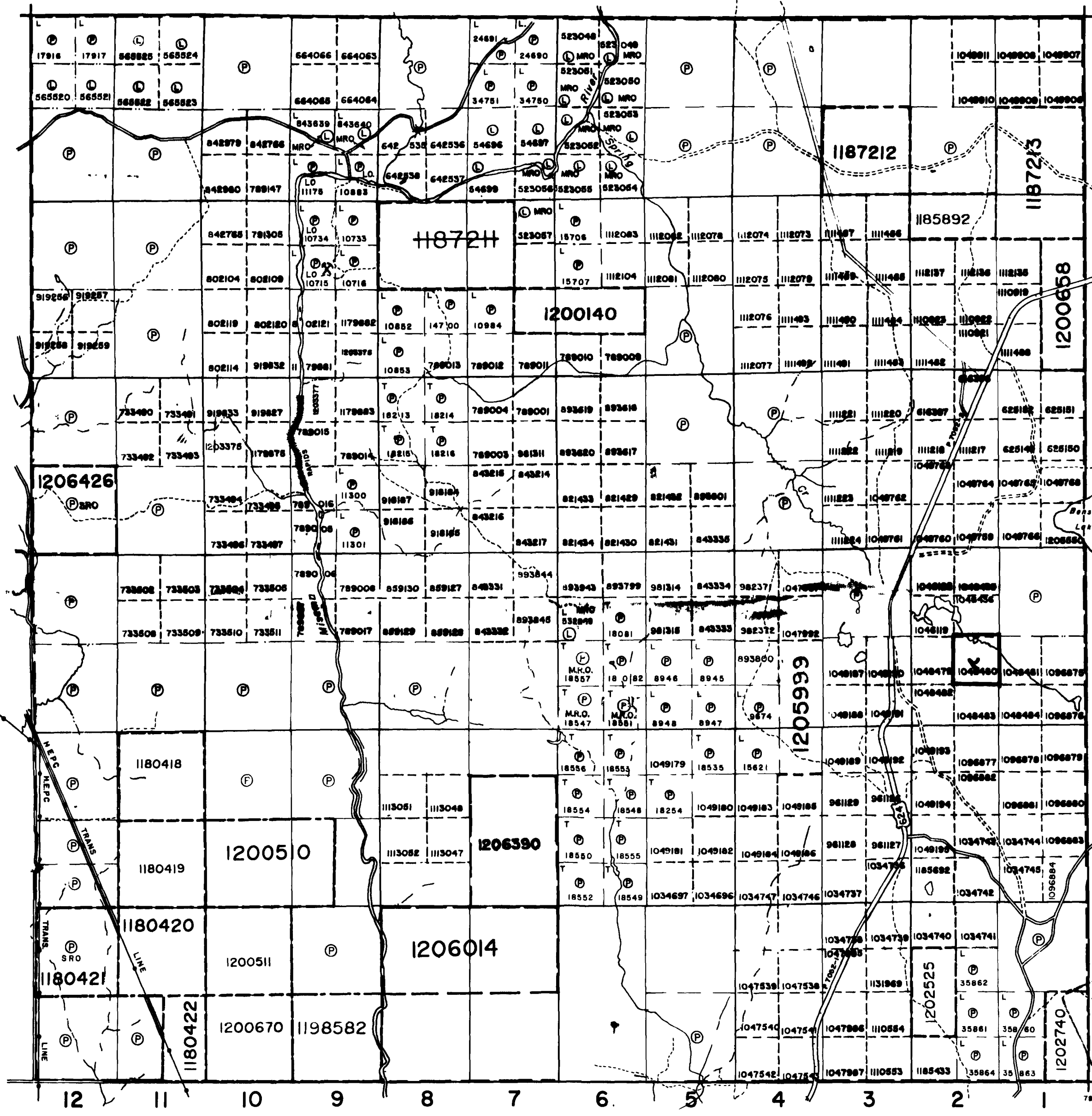
- PATENTED LAND 
 - PATENTED FOR SURFACE RIGHTS ONLY 
 - LEASE 
 - LICENSE OF OCCUPATION 
 - CROWN LAND SALES 
 - LOCATED LAND 
 - CANCELLED 
 - MINING RIGHTS ONLY 
 - SURFACE RIGHTS ONLY 
 - HIGHWAY & ROUTE NO. 
 - ROADS 
 - TRAILS 
 - RAILWAYS 
 - POWER LINES 
 - MARSH OR MUSKEG 
 - MINES 
- *used only with summer resort locations or when space is limited

PACAUD TP

SKEAD TP

2. 16/01
(ASSAY)

DATE OF ISSUE
JUL 11 1995
LARDER LAKE
MINING RECORDER'S OFFICE



TOWNSHIP OF

CATHARINE

DISTRICT OF
TIMISKAMING

LARDER LAKE
MINING DIVISION

SCALE: 1 INCH = 40 CHAINS (1/2 MILE)

DR. KKI
DATE JULY 1986
PLAN NO. G-3615

CIRCULATED MAY 4, 1995 CM

MARTER TP

THE INFORMATION THAT APPEARS ON THIS MAP HAS BEEN COMPILED FROM VARIOUS SOURCES. NO ACCURACY IS NOT GUARANTEED. THOSE CLAIMS TO STAKE MINING CLAIMS SHOULD CONSULT WITH THE MINING CORDER, MINISTRY OF NORTHERN DEVELOPMENT AND MINES, FOR ADDITIONAL INFORMATION ON THE STATUS OF THE MND'S SHOWN HEREON



31M13NW0071 2 16101 CATHARINE