



31M13SE0002 13 MULLIGAN

010

DIAMOND DRILLING

TOWNSHIP: MULLIGAN

REPORT NO: 13

WORK PERFORMED FOR: FOSTER MARSHALL

RECORDED HOLDER: SAME AS ABOVE

: OTHER

<u>CLAIM NO.</u>	<u>HOLE NO.</u>	<u>FOOTAGE</u>	<u>DATE</u>	<u>NOTE</u>
L1045588	M-1-91	127'	AUG/91	(1)
1045588	M-2-91 12	446' 573'	AUG-SEPT/91	(1)

NOTES:

(1) W9180.05104

MULLIGAN TWP REPORT

Diamond Drilling Report

OBJECTIVE:

The objective was to drill a VLF anomaly, which extended in a North-South direction across Claim #1045588 and into Claim #1146077.

RESULTS:

Hole M-1-91, drilled 127' at 90°, consisted of 26' of overburden, followed by Nipissing Diabase. Numerous vein structures with Quartz, Chlorite, Calcite, and some mineralization were found. Hole M-2-91, drilled 446' at 65°, consisted of 27' of overburden followed by 391.7' of Nipissing Diabase before contact with Huronian sediments at 418.7'. Numerous vein structures with Quartz, Chlorite, Calcite, and some mineralization were found throughout the entire drill hole. From 50.7' to 61.5', a section of very fine-grained Diabase with traces of Chalcopryrite throughout returned minor Gold values. This structure was the source of the VLF anomaly.

RECOMMENDATIONS:

It is my recommendation that this structure should be drilled to test for increased mineralization near the Nipissing Diabase/Huronian contact.

DATE: October 28, 1991

SIGNED:

Lester Prallhall



ACCURASSAY LABORATORIES
A DIVISION OF BARRINGER LABORATORIES LIMITED, REXDALE, ONTARIO
BOX 426
KIRKLAND LAKE, ONTARIO, CANADA P2N 3J1
TEL.: (705) 567-3361

President: Dr. GEORGE DUNCAN, M.Sc., Ph. D., C. Chem (Ont.), C. Chem (U.K.), M.C.I.C., M.R.S.C., A.R.C.S.T.

41181

Certificate of Analysis

Page: 1


Mr. Foster Marshall
RR #1
Englehart, Ontario

October 15

91

Work Order # : 911227
Project :

SAMPLE NUMBERS		Gold
Accurassay	Customer	Oz/T
250406	M-1-01	<0.001
250407	M-2-03	<0.001
250407	M-2-03	<0.001 Check



G. Duncan



ACCURASSAY LABORATORIES
A DIVISION OF BARRINGER LABORATORIES LIMITED, REXDALE, ONTARIO
BOX 426
KIRKLAND LAKE, ONTARIO, CANADA P2N 3J1
TEL.: (705) 567-3361

President: Dr. GEORGE DUNCAN, M.Sc., Ph. D., C. Chem (Ont.), C. Chem (U.K.), M.C.I.C., M.R.S.C., A.R.C.S.T.

44085

Certificate of Analysis

Page: 1


Mr. Foster Marshall
RR #1
Englehart, Ontario

October 16

91

Work Order # : 911228
Project :

SAMPLE NUMBERS		Silver
Accurassay	Customer	ppm
250408	M-2-01	1
250409	M-2-02	3



G. Duncan



ACCURASSAY LABORATORIES

A DIVISION OF BARRINGER LABORATORIES LIMITED, REXDALE, ONTARIO

BOX 426

KIRKLAND LAKE, ONTARIO, CANADA P2N 3J1

TEL.: (705) 567-3361

President: Dr. GEORGE DUNCAN, M.Sc., Ph. D., C. Chem (Ont.), C. Chem (U.K.), M.C.I.C., M.R.S.C., A.R.C.S.T.

44083

Certificate of Analysis

Page #1

October 16

91


Work Order # 911228
Project:

Mr. Foster Marshall
RR #1
Englehart, Ontario

Cyanide Leach Assays

Cyanide Leach Fire Assay

SAMPLE NUMBER		Wt. of Pulp(g)	Gold Oz/T	Residue Oz/T	Total Assay Oz/T	% Free Milling Gold
Accurassay	Customer					
250408	M-2-01	1073	<0.004	<0.0002	<0.004	--
250409	M-2-02	1103	<0.004	<0.0002	<0.004	--



Per: _____

G. Duncan

ORIGINAL



BELL - WHITE ANALYTICAL LABORATORIES LTD.

P.O. BOX 187,
POJ 1K0

HAILEYBURY, ONTARIO

TEL: 672-3107
FAX: (705) 672-5843

Certificate of Analysis

1

NO. 0403

DATE: August 29, 1991

SAMPLE(S) OF: Rock (1)

RECEIVED: August 1991

SAMPLE(S) FROM: Glorianne Marshall

Sample #	Oz. Gold	Oz. Silver
#1	0.026	0.06

IN ACCORDANCE WITH LONG-ESTABLISHED NORTH AMERICAN CUSTOM, UNLESS IT IS SPECIFICALLY STATED OTHERWISE GOLD AND SILVER VALUES REPORTED ON THESE SHEETS HAVE NOT BEEN ADJUSTED TO COMPENSATE FOR LOSSES AND GAINS INHERENT IN THE FIRE ASSAY PROCESS.

BELL-WHITE ANALYTICAL LABORATORIES LTD.

PER 

660903 Ontario O/A
KIT ENTERPRISES
R.R.3 NEW LISKEARD, ONT.
CANADA POJ 1PO
PHONE [705] 647 6364 [Bill Link]

INVOICE

TO
Foster Marshall
N1/2 Lot 10 Con. 5
Ingram Township.

September 11 1991
Invoice No. 10003

B.Q. diamond drill holes in Mulligan Township.
Drilled August 20 to September 5 1991.

Hole No. M-1-91 127 feet

Hole No. M-2-91 446 feet

Total 573 feet at \$13.50 per foot

\$7735.50

G.S.T.

541.48

Total

\$8275.98

G.S.T.# R106515491

ACCURASSAY LABORATORIES

3 Industrial Drive, Box 604
KIRKLAND LAKE, ONTARIO P2N 3J5
Phone 567-6343

CUSTOMER'S ORDER NO.		PHONE		DATE		
				Oct 31/91		
NAME						
Mr Foster Marshall						
ADDRESS						
RR #1 ENGLEHART, Ont						
POST 1H10						
SOLD BY	CASH	C.O.D.	CHARGE	ON ACCT.	MOSE. RET'D.	PAID OUT
				✓		
QTY.	DESCRIPTION				PRICE	AMOUNT
1	INV# 911193					84.50
1	INV# 911199					.0848
<i>paid in full</i>						
RECEIVED BY					TAX	
					TOTAL	92.98

0185

All claims and returned goods
MUST be accompanied by this bill.

Thank You

ACCURASSAY LABORATORIES

A DIVISION OF BARRINGER LABORATORIES LIMITED, REXDALE, ONTARIO
 Box 426, 3 Industrial Dr., Kirkland Lake
 Ontario, Canada P2N 3J1

911193

TEL.: (705) 567-3361 - FAX: (705) 568-8368

DATE	October 15, 1991
CUSTOMER ORDER N°	
WORK ORDER N°	911227
DATE SUBMITTED	

TO .
 Mr. Foster Marshall
 R.R. #1
 ENGLEHART, Ontario
 POJ 1H0

TERMS

net 30 days, 2.0% per month on overdue accounts.

QUANTITY	DESCRIPTION	PRICE	AMOUNT
2	Gold Assays W.O. #911227	7.50	15 00
2	Sample Prep. cert.#41181	3.95	7 90
	Sub-total.....		22 90
	7 % GST # R121844088		1 60
	Amount due before November 14, 1991.....		24 50
	Please note: Accounts more than 45 days past due will lose any price discounts		

Thank You!

ACCURASSAY LABORATORIES

A DIVISION OF BARRINGER LABORATORIES LIMITED, REXDALE, ONTARIO
 Box 426, 3 Industrial Dr., Kirkland Lake
 Ontario, Canada P2N 3J1

911199

TEL.: (705) 567-3361 - FAX: (705) 568-8368

TO .

DATE	October 16, 1991
CUSTOMER ORDER N°	
WORK ORDER N°	Various
DATE SUBMITTED	

Mr. Foster Marshall
 R.R. #1
 ENGLEHART, Ontario
 POJ 1H0

TERMS

net 30 days, 2.0% per month on overdue accounts.

QUANTITY	DESCRIPTION	PRICE	AMOUNT
2	Cyanide Leach Assays W.O. #911228, Cert. #44083	25.00	50 00
2	Aqua Regia Digestion W.O. #911227	1.75	3 50
2	Silver Analyses Cert. #44084	1.75	3 50
2	Aqua Regia Digestion W.O. #911228	1.75	3 50
2	Silver Analyses Cert. #44085	1.75	3 50
	Sub-total.....		64 00
	7 % GST # R121844088		4 48
	Amount due before November 15, 1991.....		68 48
	Please note: Accounts more than 45 days past due will lose any price discounts		

LF-1297

Thank You!



Ministry of Northern Development and Mines
Ontario

Diamond Drilling Log
Journal de forage au diamant

* *PORE. S. 22. B.O.*

Drilling Company: **Kit Enterprises**
Compagnie de forage: **Kit Enterprises**

Date de commencement du forage: **August 20, 1991**
Date d'achèvement: **August 21, 1991**
Date Logged: **Oct. 1, 1991**
Date Submitted: **Oct. 28, 1991**

Owner or Optionee: **Exploration Co. Compagnie d'exploration, propriétaire ou titulaire d'option**
Bearing of hole from true North/Position du forage: **0°**
Total Footage: **127'**
Dip of Hole at Inclinaison du forage au Collar/collier: **90°**

Property Name: **Mulligan Twp**
Nom de la propriété: **Mulligan**

Address/Location where core stored: **RR #1, Englehart, Ont. E₂ - N₂ Lot 10 Con 5 Ingram Twp**
Adresse/endroit où la carotte est stockée: **RR #1, Englehart, Ont. E₂ - N₂ Lot 10 Con 5 Ingram Twp**

From/De	To/A	Rock Type Type de roche	Description (Colour, grain size, texture, minerals, alteration, etc.) Description (Couleur, granulométrie, texture, minéraux, transformation, etc.)	Sample Footage/Longueur de l'échantillon (en pieds) From/De	Sample Length/Longueur de l'échantillon To/A	Assays / Analyses AU OZ. AG PPM
0	26.0	Overburden				
26.0	----	Nipissing Diabase	-Grey- Medium-grained - Uniform texture - typically diabase texture. Numerous slips with 1/8" chlorite filling.			
			32.0 - Slip with chlorite fibres 45° to core angle.			
			40.5 - 1" Altered zone with 1/2" chlorite on each side of slip 60°.			
			44.0 to 44.6 - Quartz zone - white - with traces of Chalcopryrite and Grey Copper Sulphide.	M-1-01	44.6	6" 0.001 1
			73.5 to 76.0 - Irregular quartz stringer running nearly parallel to core with traces of Chalcopryrite and Sphalerite.			
			78.0, 79.4, 80.7 - 1/2" Lenses of Quartz with Chlorite 70°.			
			- After 87.0 mark Diabase becomes less broken, and Slips and fractures less numerous.			
			End of Hole 127'.			

Complete this form and related sketch in duplicate. Remplir en deux exemplaires la présente formule et le croquis annexé

Fill in on every page Remplir ces cases à chaque page

Map Reference No. NTS 31M/NW
Location (Twp, Lot, Con. or Lat. and Long.)
Emplacement (canton, lot, concession, ou latitude et longitude)

Claim No. 1045588
Hole No. Forage n° M-1-91
Page No. Page n° 1

0204 (03/91) * For features such as foliation, bedding, schistosity, measured from the long axis of the core. † Des crédits supplémentaires sont offerts. Consulter les règlements relatifs aux travaux.



Complete this form and related sketch in duplicate. Remplir en deux exemplaires la présente formule et le croquis annexé

Fill in on every page Remplir ces cases à chaque page

Hole No. Forage n° M-2-91
Page No. Page n° 2

Drilling Company Compagnie de forage Kit Enterprises	Date Hole Started Date de commencement du forage August 23, 1991	Date Completed Date d'achèvement September 5, 1991	Collar Elevation Élévation du collier	Bearing of hole from true North/Position du forage par rapport au nord vrai 63°	Total Footage Avancement total du forage 446'	Dip of Hole at Inclination du forage au Collier/collier 65°	Address/Location where core stored Adresse/endroit où la carotte est stockée RR #1, Englehart, Ont. E½ N½ Lot 10 Con 5 Ingram Twp	Map Reference No. N° de référence sur la carte NTS 31M/NW	Claim No. N° de concession minière 1045588
Exploration Co., Owner or Optionee Compagnie d'exploration, propriétaire ou titulaire d'option Foster Marshall	Date Submitted Date de dépôt Oct. 28, 1991	Date of Inscription au Journal Oct. 1, 1991	Logged by Inscrit par B.H. Thorniley	Submitted by (Signature) Déposé par (signature) <i>F. Marshall</i>	Property Name Nom de la propriété Mulligan	Location (Twp, Lot, Con. or Lat. and Long.) Emplacement (canton, lot, concession, ou latitude et longitude) Mulligan Twp	Property Name Nom de la propriété Mulligan		

Footage/Avancement From/De	To/A	Rock Type Type de roche	Description (Colour, grain size, texture, minerals, alteration, etc.) Description (Couleur, granulométrie, texture, minéraux, transformation, etc.)	Core Specimen N° d'échantillon du prospecteur	Your Sample No. N° d'échantillon	Sample Footage/Avancement de l'échantillon From/De	To/A	Sample Length Longueur de l'échantillon	Assays / Analyses minéralurgiques
			76.0' - 1/2" lens of Quartz 80° no visible mineral.						
			98.5 to 100' - Altered zone with Quartz and chlorite on slips. No visible mineral.						
			103, 108, 120.6 - Slips 25° with wafers of Chlorite on break. Margins of slip at 108' fine-grained.						
			107, 113, 118 - Slips 70° with wafers of Chlorite.						
			121' - 1" zone of altered Diabase and Quartz 70° with traces of Chalcopyrite.						
			143 to 146' - Slips with 1/8" Chlorite seams 45°.						
			174 to 176' - Core broken up with Hematite stain on slip surface, and 1/2" white Quartz lens at 174.5 70°.						
			187 to 191' - Altered and sheared zone with lens of Quartz running nearly parallel to core with traces of Chalcopyrite.						

* For features such as foliation, bedding, schistosity, measured from the long axis of the core. Exemples de caractéristiques : foliation, schistosité, stratification. L'angle est mesuré par rapport à l'axe longitudinal de la carotte.

† Additional credit available. See Assessment Work Regulation. Des crédits supplémentaires sont offerts. Consulter les règlements relatifs aux travaux d'évaluation.



Diamond Journal de forage au diamant
Log

Complete this form and related sketch in duplicate.
Remplir en deux exemplaires la présente formule et le croquis annexé

Fill in on every page
Remplir ces cases à chaque page

Hole No. Forage n° M-2-91
Page No. Page n° 3

Drilling Company Compagnie de forage Kit Enterprises		Date Hole Started Date de commencement du forage August 23, 1991	Date Completed Date d'achèvement September 5, 1991	Collar Elevation Élévation du collier	Bearing of hole from true North/Position du forage par rapport au nord vrai 63°	Total Footage Avancement total du forage 446'	Dip of Hole at Inclinaison du forage au Collier/collier 65°	Address/Location where core stored Adresse/endroit où la carotte est stockée RR #1, Englehart, Ont. E½ N½ Lot 10 Con 5 Ingram Twp		Map Reference No. N° de référence sur la carte NTS 31M/NW	Claim No. N° de concession minière 1045588	
Exploration Co.. Owner or Optionee Compagnie d'exploration, propriétaire ou titulaire d'option Foster Marshall		Date Submitted Date de dépôt Oct. 1, 1991	Logged by Inscrit par B.H. Thorniley	Submitted by (Signature) Déposé par (signature) <i>F. Marshall</i>		Property Name Nom de la propriété Mulligan Twp Mulligan						

From/De	To/A	Rock Type Type de roche	Description (Colour, grainométrie, texture, minéraux, transformation, etc.)	Description (Couleur, granulométrie, texture, minéraux, transformation, etc.)	Forage 1 (Longueur en pieds des carottes prises)	Forage 2 (Longueur en pieds des carottes prises)	For Sample No. N° d'échantillon du prospecteur	Sample Footage/ Niveau de prélèvement de l'échantillon (en pieds) To/A	Sample Length Longueur de l'échantillon	Assays / Analyses minéralurgiques
			- Core less fractured after 200' mark. No Calcite or Quartz stringers.							
			314.2 - Slip 30' with wafer of Calcite and grey metallic mineral (Sulphide of Copper?).							
			406 - Fracture filling nearly parallel to core - filled with rock type rich in white Feldspar (may be part of Diabase).							
			- Diabase becomes markedly fine-grained from 414' to contact at 418.7.							
			416.6 - Fracture with trace of Chalcopyrite and Sulphide of Copper.							
			- Contact at 418.7' Sharp 80° with chilled margin.							

0204 (03/91) *For features such as foliation, bedding, schistosity, measured from the long axis of the core.
† Des crédits supplémentaires sont offerts. Consulter les règlements relatifs aux travaux d'évaluation.



Complete this form and related sketch in duplicate. Remplir en deux exemplaires la présente formule et le croquis annexé

Fill in on every page Remplir ces cases à chaque page

Hole No. Forage n° M-2-91
Page No. Page n° 4

Drilling Company Compagnie de forage Kit Enterprises	Collar Elevation Elevation du collier	Bearing of hole from true North/Position du forage par rapport au nord vrai 63°	Total Footage Avancement total du forage 446'	Dip of Hole at Inclinaison du forage au Collier/collier 65°	Address/Location where core stored Adresse/endroit où la carotte est stockée RR #1, Englehart, Ont. E½ N½ Lot 10 Con 5 Ingram Twp	Map Reference No. N° de référence sur la carte NTS 31M/NW	Claim No. N° de concession minière 1045588
--	--	--	---	---	---	---	--

Date Hole Started Date de commencement du forage August 23, 1991	Date Completed Date d'achèvement September 5, 1991	Date Logged Date d'inscription au journal Oct. 1, 1991	Logged by Inscrit par B.H. Thorniley	Collar/collier Ft./Pds	Property Name Nom de la propriété Mulligan	Location (Twp, Lot, Con. or Lat. and Long.) Emplacement (canton, lot, concession, ou latitude et longitude)
--	--	--	--	---------------------------	--	--

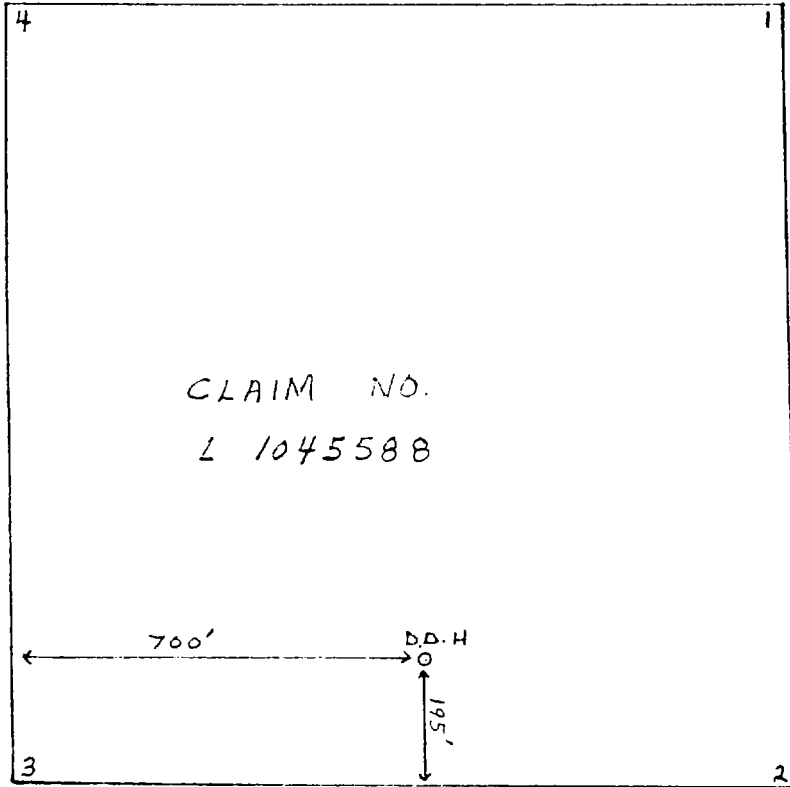
Exploration Co., Owner or Optionee Compagnie d'exploration, propriétaire ou titulaire d'option Foster Marshall	Date Submitted Date de dépôt Oct. 28, 1991	Submitted by (Signature) Déposé par (signature) <i>F. Marshall</i>	Sample Length Longueur de l'échantillon 9"	Assays / Analyses Analyses minéralurgiques AU OZ AG ppm
--	--	--	--	---

Footage/Avancement From/De To/A	Rock Type Type de roche	Description (Colour, grain size, texture, minerals, alteration, etc.) Description (Couleur, granulométrie, texture, minéraux, transformation, etc.)	Parer Feature Age / Age des constructions Pieds	Core Specimen Forage / Longueur en pied / Mètres	Year Sample No. N° d'échantillon du prospecteur	Sample Footage/Niveau de pré- lèvement de l'échantillon (en pieds) From/De To/A	Sample Length Longueur de l'échantillon	Assays / Analyses Analyses minéralurgiques		
418.7	446	Huronian Sediments - Greywacke - Well and thinly bedded - fine-grained slate-like Greywacke - Dark and light grey beds - dark grey beds thinner than light grey - 70° - Bedding nearly parallel to contact. 419' - Slip just below contact with traces of Chalcopyrite and Sulphide of Copper. - Pyrite occurs on many slips - Huronian								
		442.5' - Pyrite disseminated in bedding.			M-2-03	442'2"	442'11"	9"	0.001	1
		End of Hole 446'								

*For features such as foliation, bedding, schistosity, measured from the long axis of the core.
*Exemples de caractéristiques : foliation, schistosité, stratification. L'angle est mesuré par rapport à l'axe longitudinal de la carotte.


† Additional credit available. See Assessment Work Regulation.
† Des crédits supplémentaires sont offerts. Consulter les règlements relatifs aux travaux d'évaluation.

DIAMOND DRILLING



SCALE
1" : 330'

MULLIGAN TWP HOLE NO. M-1-91



M-1-91
(95°)

1/2" GTZ. chlorite
GTZ. CP. ZNS

GTZ. CP.
1" chlorite
chlorite
db

← Z

db
chlorite

1" chlorite
GTZ, CP.

GTZ CP. ZNS.

1/2" GTZ. chlorite

Mulligan Twp.

D.D.H M-1-91

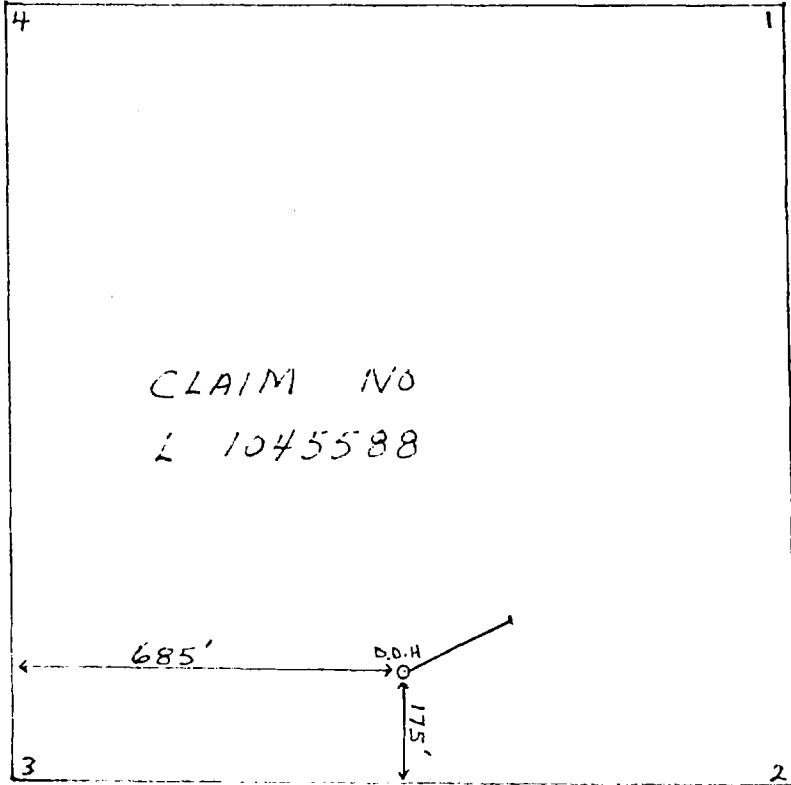
AZM: 0°

Dip: 90°

Scale: 1" = 40'

0 40 80 120

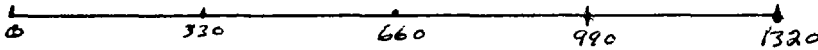
DIAMOND DRILLING



CLAIM NO
L 1045588

SCALE
1" : 330'

MULLIGAN TWP. HOLE NO. M-2-91



M-2-91
(65°)

FY

1/2" CP, CUS
1/2" SP, CUS
Feldspar

Calcite, CUS

1/2" QTZ, CP

1/2" QTZ Hematite stain

1/3" Chlonite

1/4" QTZ, CP

Chlonite

Chlonite

1/4" QTZ, Chlonite

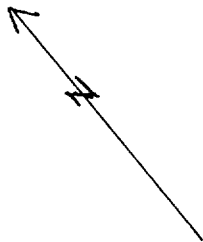
1/2" QTZ

Hematite stain

1/4" QTZ, CP

CP

bb



bb

CP

QTZ, CP

Hematite stain

1/2" QTZ

1/4" QTZ, Chlonite

Chlonite

1/4" QTZ, CP

1/8" Chlonite

1/2" QTZ, Hematite stain

QTZ, CP

Calcite, CUS

Feldspar
1/2" CP, CUS
1/2" CP, CUS
FY


Mulligan Twp.

D.D.H. M-2-91

Azimuth: 63°

Dip: 65°

Scale: 1" = 80'



SARLETON
LAKE

1146079	1146080
1045588	1146081
1146077	1146078

MULLIGAN TWP.



Report of Work Conducted After Recording Claim

Mining Act

1082

Transaction Number
DOCUMENT NO.
W9180-05104

Personal information collected on this form is obtained under the authority of the Mining Act. This information will be used for correspondence. Questions about this collection should be directed to the Provincial Manager, Mining Lands, Ministry of Northern Development and Mines, Fourth Floor, 159 Cedar Street, Sudbury, Ontario, P3E 6A5, telephone (705) 670-7264.

- Instructions:**
- Please type or print and submit in duplicate.
 - Refer to the Mining Act and Regulations for require Recorder.
 - A separate copy of this form must be completed for
 - Technical reports and maps must accompany this
 - A sketch, showing the claims the work is assigned



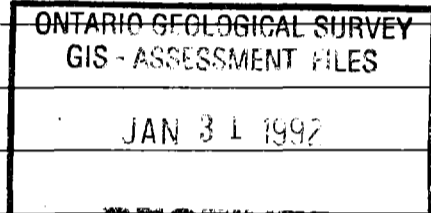
31M13SE002 13 MULLIGAN

900

Recorded Holder(s) FOSTER MARSHALL	Client No. 164977
Address RR1 ENGLEHART ONT.	Telephone No. 544-2995
Mining Division LARDER LAKE	Township/Area MULLIGAN
Dates Work Performed From: AUG 20, 1991	To: SEPT 5, 1991
	M or G Plan No. M-373

Work Performed (Check One Work Group Only)

Work Group	Type
<input type="checkbox"/> Geotechnical Survey	
<input checked="" type="checkbox"/> Physical Work, Including Drilling	DIAMOND DRILLING W20
<input type="checkbox"/> Rehabilitation	
<input type="checkbox"/> Other Authorized Work	
<input type="checkbox"/> Assays	
<input type="checkbox"/> Assignment from Reserve	



Total Assessment Work Claimed on the Attached Statement of Costs \$ **8275.98**

Note: The Minister may reject for assessment work credit all or part of the assessment work submitted if the recorded holder cannot verify expenditures claimed in the statement of costs within 30 days of a request for verification.

Persons and Survey Company Who Performed the Work (Give Name and Address of Author of Report)

Name	Address
BILL LINK	R.R 3 NEW LISKEARD ONT.

(attach a schedule if necessary)

Certification of Beneficial Interest * See Note No. 1 on reverse side

I certify that at the time the work was performed, the claims covered in this work report were recorded in the current holder's name or held under a beneficial interest by the current recorded holder.	Date Oct. 28/91	Recorded Holder or Agent (Signature) <i>Foster Marshall</i>
--	---------------------------	--

Certification of Work Report

I certify that I have a personal knowledge of the facts set forth in this Work report, having performed the work or witnessed same during and/or after its completion and annexed report is true.		
Name and Address of Person Certifying FOSTER MARSHALL RR1 ENGLEHART.		
Telephone No. 544-2995	Date Oct. 28, 1991	Certified By (Signature) <i>Foster Marshall</i>

For Office Use Only

Total Value Cr. Recorded \$8275.98	Date Recorded October 29/91	Mining Recorder <i>[Signature]</i>	Received Stamp 1991 OCT 29 10 05 AM
	Deemed Approval Date Jan 27/92	Date Approved October 29/91	
	Date Notice for Amendments Sent		



Report of Work Conducted After Recording Claim

Mining Act

Transaction Number

DOCUMENT NO.

W9180105104

2 of 2

Personal information collected on this form is obtained under the authority of the Mining Act. This information will be used for correspondence. Questions about this collection should be directed to the Provincial Manager, Mining Lands, Ministry of Northern Development and Mines, Fourth Floor, 159 Cedar Street, Sudbury, Ontario, P3E 6A5, telephone (705) 670-7264.

- Instructions:**
- Please type or print and submit in duplicate.
 - Refer to the Mining Act and Regulations for requirements of filing assessment work or consult the Mining Recorder.
 - A separate copy of this form must be completed for each Work Group.
 - Technical reports and maps must accompany this form in duplicate.
 - A sketch, showing the claims the work is assigned to, must accompany this form.

Recorded Holder(s) FOSTER MARSHALL		Client No. 164977
Address RRI ENGLEHART		Telephone No. 544-2995
Mining Division LARDER LAKE	Township/Area MULLIGAN	M or G Plan No. M-373
Dates Work Performed	From: OCT. 15/91	To: OCT. 16/91

Work Performed (Check One Work Group Only)

Work Group	Type
<input type="checkbox"/> Geotechnical Survey	
<input checked="" type="checkbox"/> Physical Work, Including Drilling	Assays with Diamond Drilling
<input type="checkbox"/> Rehabilitation	
<input type="checkbox"/> Other Authorized Work	
<input checked="" type="checkbox"/> Assays	
<input type="checkbox"/> Assignment from Reserve	

Total Assessment Work Claimed on the Attached Statement of Costs \$ **92.98**

Note: The Minister may reject for assessment work credit all or part of the assessment work submitted if the recorded holder cannot verify expenditures claimed in the statement of costs within 30 days of a request for verification.

Persons and Survey Company Who Performed the Work (Give Name and Address of Author of Report)

Name	Address
ACCURASSY LABORATORIES	3 INDUSTRIAL DRIVE, KIRKLAND LAKE

(attach a schedule if necessary)

Certification of Beneficial Interest * See Note No. 1 on reverse side

I certify that at the time the work was performed, the claims covered in this work report were recorded in the current holder's name or held under a beneficial interest by the current recorded holder.	Date OCT. 28/91	Recorded Holder or Agent (Signature) <i>Foster Marshall</i>
--	---------------------------	--

Certification of Work Report

I certify that I have a personal knowledge of the facts set forth in this Work report, having performed the work or witnessed same during and/or after its completion and annexed report is true.		
Name and Address of Person Certifying FOSTER MARSHALL RRI ENGLEHART ONT.		
Telephone No. 544-2995	Date OCT. 28, 1991	Certified By (Signature) <i>Foster Marshall</i>

For Office Use Only

Total Value Cr. Recorded \$ 92.98	Date Recorded October 29/91	Miner Recorder <i>[Signature]</i>	Received Stamp OCT 29 1991
	Deemed Approval Date Jan. 27/92	Date Approved October 29/91	
	Date Notice for Amendments Sent		

Work Report Number for Applying Reserve	Claim Number (see Note 2)	Number of Claim Units
	88 1045588	1
	1146081	1
Total Number of Claims		2

Value of Assessment Work Done on this Claim	Value Applied to this Claim
92.98	0
	92.98
Total Value Work Done	
92.98	
Total Value Work Applied	
92.98	

Value Assigned from this Claim	Reserve: Work to be Claimed at a Future Date
92.98	
Total Assigned From	
92.98	
Total Reserve	

Credits you are claiming in this report may be cut back. In order to minimize the adverse effects of such deletions, please indicate from which claims you wish to prioritize the deletion of credits. Please mark (✓) one of the following:

1. Credits are to be cut back starting with the claim listed last, working backwards.
2. Credits are to be cut back equally over all claims contained in this report of work.
3. Credits are to be cut back as prioritized on the attached appendix.

In the event that you have not specified your choice of priority, option one will be implemented.

Note 1: Examples of beneficial interest are unrecorded transfers, option agreements, memorandum of agreements, etc., with respect to the mining claims.

Note 2: If work has been performed on patented or leased land, please complete the following:

I certify that the recorded holder had a beneficial interest in the patented or leased land at the time the work was performed.	Signature	Date
---	-----------	------

Statement of Costs for Assessment Credit

État des coûts aux fins du crédit d'évaluation

Mining Act/Loi sur les mines

Transaction No./N° de transaction

DOCUMENT NO.
W9180-05104

Personal information collected on this form is obtained under the authority of the Mining Act. This information will be used to maintain a record and ongoing status of the mining claim(s). Questions about this collection should be directed to the Provincial Manager, Minings Lands, Ministry of Northern Development and Mines, 4th Floor, 159 Cedar Street, Sudbury, Ontario P3E 6A5, telephone (705) 670-7264.

Les renseignements personnels contenus dans la présente formule sont recueillis en vertu de la Loi sur les mines et serviront à tenir à jour un registre des concessions minières. Adresser toute question sur la collecte de ces renseignements au chef provincial des terrains miniers, ministère du Développement du Nord et des Mines, 159, rue Cedar, 4^e étage, Sudbury (Ontario) P3E 6A5, téléphone (705) 670-7264.

1. Direct Costs/Coûts directs

Type	Description	Amount Montant	Totals Total global
Wages Salaires	Labour Main-d'oeuvre		
	Field Supervision Supervision sur le terrain		
Contractor's and Consultant's Fees Droits de l'entrepreneur et de l'expert-conseil	Type		
	DRILLING	\$275.98	
			\$275.98
Supplies Used Fournitures utilisées	Type		
Equipment Rental Location de matériel	Type		
Total Direct Costs Total des coûts directs			\$275.98

2. Indirect Costs/Coûts indirects

** Note: When claiming Rehabilitation work Indirect costs are not allowable as assessment work. Pour le remboursement des travaux de réhabilitation, les coûts indirects ne sont pas admissibles en tant que travaux d'évaluation.

Type	Description	Amount Montant	Totals Total global
Transportation Transport	Type		
Food and Lodging Nourriture et hébergement			
Mobilization and Demobilization Mobilisation et démoblisation			
Sub Total of Indirect Costs Total partiel des coûts indirects			0
Amount Allowable (not greater than 20% of Direct Costs) Montant admissible (n'excédant pas 20 % des coûts directs)			/
Total Value of Assessment Credit (Total of Direct and Allowable indirect costs)		Valeur totale du crédit d'évaluation (Total des coûts directs et indirects admissibles)	\$275.98

Note: The recorded holder will be required to verify expenditures claimed in this statement of costs within 30 days of a request for verification. If verification is not made, the Minister may reject for assessment work all or part of the assessment work submitted.

Note : Le titulaire enregistré sera tenu de vérifier les dépenses demandées dans le présent état des coûts dans les 30 jours suivant une demande à cet effet. Si la vérification n'est pas effectuée, le ministre peut rejeter tout ou une partie des travaux d'évaluation présentés.

Filing Discounts

- Work filed within two years of completion is claimed at 100% of the above Total Value of Assessment Credit.
- Work filed three, four or five years after completion is claimed at 50% of the above Total Value of Assessment Credit. See calculations below:

Total Value of Assessment Credit	Total Assessment Claimed
	x 0.50 =

Remises pour dépôt

- Les travaux déposés dans les deux ans suivant leur achèvement sont remboursés à 100 % de la valeur totale susmentionnée du crédit d'évaluation.
- Les travaux déposés trois, quatre ou cinq ans après leur achèvement sont remboursés à 50 % de la valeur totale du crédit d'évaluation susmentionné. Voir les calculs ci-dessous.

Valeur totale du crédit d'évaluation	Évaluation totale demandée
	x 0,50 =

Certification Verifying Statement of Costs

I hereby certify: that the amounts shown are as accurate as possible and these costs were incurred while conducting assessment work on the lands shown on the accompanying Report of Work form.

that as RECORDED HOLDER I am authorized (Recorded Holder, Agent, Position in Company)

to make this certification

Attestation de l'état des coûts

J'atteste par la présente : que les montants indiqués sont le plus exact possible et que ces dépenses ont été engagées pour effectuer les travaux d'évaluation sur les terrains indiqués dans la formule de rapport de travail ci-joint.

Et qu'à titre de _____ je suis autorisé (titulaire enregistré, représentant, poste occupé dans la compagnie)

à faire cette attestation.

Signature: Loeta Marshall Date: Oct. 28/91



Ministry of
Northern Development
and Mines

Ministère du
Développement du Nord
et des mines

**Statement of Costs
for Assessment Credit**

**État des coûts aux fins
du crédit d'évaluation**

Mining Act/Loi sur les mines

Transaction No./N° de transaction

DOCUMENT NO.

W9180-05104

Personal information collected on this form is obtained under the authority of the Mining Act. This information will be used to maintain a record and ongoing status of the mining claim(s). Questions about this collection should be directed to the Provincial Manager, Minings Lands, Ministry of Northern Development and Mines, 4th Floor, 159 Cedar Street, Sudbury, Ontario P3E 6A5, telephone (705) 670-7264.

Les renseignements personnels contenus dans la présente formule sont recueillis en vertu de la Loi sur les mines et serviront à tenir à jour un registre des concessions minières. Adresser toute question sur la collecte de ces renseignements au chef provincial des terrains miniers, ministère du Développement du Nord et des Mines, 159, rue Cedar, 4^e étage, Sudbury (Ontario) P3E 6A5, téléphone (705) 670-7264.

1. Direct Costs/Coûts directs

Type	Description	Amount Montant	Totals Total global
Wages Salaires	Labour Main-d'oeuvre		
	Field Supervision Supervision sur le terrain		
Contractor's and Consultant's Fees Droits de l'entrepreneur et de l'expert- conseil	Type ASSAYS	92.98	
			92.98
Supplies Used Fournitures utilisées	Type		
Equipment Rental Location de matériel	Type		
Total Direct Costs Total des coûts directs			92.98

2. Indirect Costs/Coûts indirects

** Note: When claiming Rehabilitation work Indirect costs are not allowable as assessment work.
Pour le remboursement des travaux de réhabilitation, les coûts indirects ne sont pas admissibles en tant que travaux d'évaluation.

Type	Description	Amount Montant	Totals Total global
Transportation Transport	Type		
Food and Lodging Nourriture et hébergement			
Mobilization and Demobilization Mobilisation et démobilisation			
Sub Total of Indirect Costs Total partiel des coûts indirects			0
Amount Allowable (not greater than 20% of Direct Costs) Montant admissible (n'excédant pas 20 % des coûts directs)			—
Total Value of Assessment Credit (Total of Direct and Allowable Indirect costs)		Valeur totale du crédit d'évaluation (Total des coûts directs et indirects admissibles)	92.98

Note: The recorded holder will be required to verify expenditures claimed in this statement of costs within 30 days of a request for verification. If verification is not made, the Minister may reject for assessment work all or part of the assessment work submitted.

Note : Le titulaire enregistré sera tenu de vérifier les dépenses demandées dans le présent état des coûts dans les 30 jours suivant une demande à cet effet. Si la vérification n'est pas effectuée, le ministre peut rejeter tout ou une partie des travaux d'évaluation présentés.

Filing Discounts

1. Work filed within two years of completion is claimed at 100% of the above Total Value of Assessment Credit.
2. Work filed three, four or five years after completion is claimed at 50% of the above Total Value of Assessment Credit. See calculations below:

Total Value of Assessment Credit	Total Assessment Claimed
× 0.50 =	

Remises pour dépôt

1. Les travaux déposés dans les deux ans suivant leur achèvement sont remboursés à 100 % de la valeur totale susmentionnée du crédit d'évaluation.
2. Les travaux déposés trois, quatre ou cinq ans après leur achèvement sont remboursés à 50 % de la valeur totale du crédit d'évaluation susmentionné. Voir les calculs ci-dessous.

Valeur totale du crédit d'évaluation	Évaluation totale demandée
× 0,50 =	

Certification Verifying Statement of Costs

I hereby certify:
that the amounts shown are as accurate as possible and these costs were incurred while conducting assessment work on the lands shown on the accompanying Report of Work form.

that as RECORDED HOLDER I am authorized
(Recorded Holder, Agent, Position in Company)

to make this certification

Attestation de l'état des coûts

J'atteste par la présente :
que les montants indiqués sont le plus exact possible et que ces dépenses ont été engagées pour effectuer les travaux d'évaluation sur les terrains indiqués dans la formule de rapport de travail ci-joint.

Et qu'à titre de _____ je suis autorisé
(titulaire enregistré, représentant, poste occupé dans la compagnie)

à faire cette attestation.

Signature <u>Scott Marshall</u>	Date <u>Oct. 28/91</u>
------------------------------------	---------------------------

A.F.L.

COMBINED REPORT OF WORK FORMS
DIAMOND DRILLING AND ASSAYS

RECORDED HOLDER(S): F. Marshall

CLIENT NUMBER: 164977

REPORT NUMBER: W9180.05104

DATE: OCTOBER 29, 1991

CLAIM NUMBER(S)	VALUE OF WORK PERFORMED	VALUE APPLIED TO THIS CLAIM	VALUE ASSIGNED FROM THIS CLAIM
L1045588	\$ 8368.96	\$ 0.00	\$8368.96
1146077	0.00	655.00	0.00
1146078	0.00	1480.00	0.00
1146079	0.00	2000.00	0.00
1146080	0.00	2000.00	0.00
1146081	0.00	2233.96	0.00