



32D04NE0023 10 OSSI AN

010

Diamond Drilling

Township of OSSI AN

Report N^o 10

Work performed by: Candore Exploration

Claim N ^o	Hole N ^o	Footage	Date	Note
L 103908	68-1	407.0'	Oct/68	(1)

Notes:

(1) #105/69

DIAMOND DRILL RECORD

PROPERTY CANDORE EXPLORATIONS - OSSIAN TWP. **HOLE NO.** 68-1.

SHEET NUMBER 1 SECTION FROM _____ TO _____ STARTED OCT. 30, 1968
 LATITUDE Line 6 N. DATUM _____ COMPLETED NOV. 5, 1968
 DEPARTURE 110° W BEARING WEST ULTIMATE DEPTH 707.0
 ELEVATION Claim L. 103908 DIP 45° PROPOSED DEPTH _____

DEPTH FEET	FORMATION	SAMPLE NO.	WIDTH OF SAMPLE	GOLD \$	SLUDGE GOLD \$
0.0 - 101.0	Casing.				
148.0	Andesite - fine gr., grey, loc. brecciation, some spotted alt., occ. qtz. strgr. at 60° Fract. angles 45° - 70°				
166.0	Andesite - fine gr., gy., badly fract., vuggy, some recemented bx., @ 152' - 1.5' lost core.				
246.0	Andesite - fine gr., gy., wk. shearing @ 35°, fract. @ 70° - broken, open ground @ 193' - 1.5' lost core.				
297.0	Andesite - fine gr., g'nish, loc. spotted alt., rhyolitic, consid. brecciation.				
407.0	Andesite - fine gr., gy., loc. brecciation, V. wk. shearing, some spotted alt., @ 316' - Vug with Aragonite				
	322' - .2' qtz. & carb.				
	326' - .4' " " @ 40°				
	335' - .8' wh. qtz., blebs chalco	22451	0.8'	Nil	
	366 - 1/2" vuggy calc. @ 20°				
	END OF HOLE				

DRILLED BY McKNIGHT DRILLING

SIGNED Keith J. Benner

ONTARIO
QUEBEC

H

Handwritten signature

RODENDERE LAKE

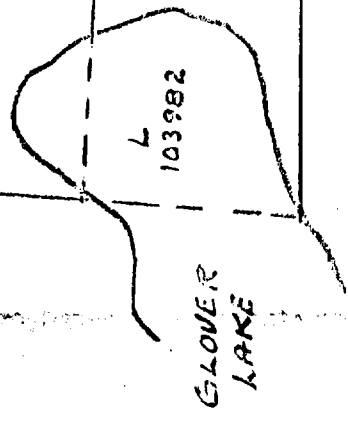
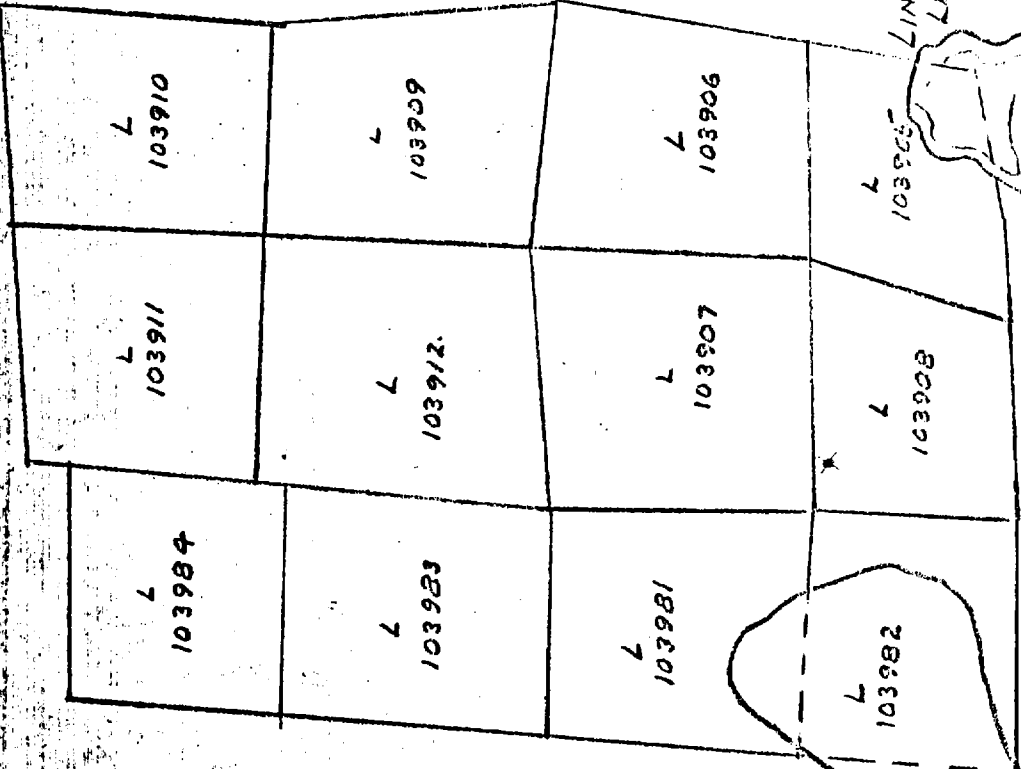
LINK LAKE

1" = 1/4 mile

OSSEAN TWP

McGARRY TWP

1" = 200'



BASELINE

L 2400N

L 2200N

L 103912

L 103907

L 600N

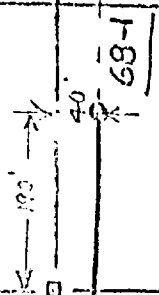
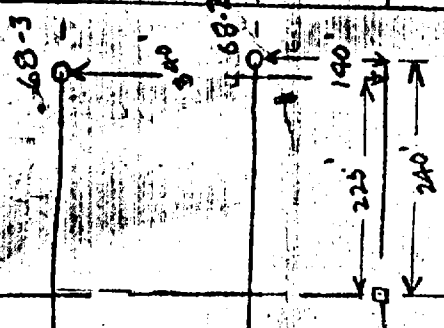
L 103908

L 103983

L 103981

L 103982

GLOVER LAKE



#105



32D04NE0023 10 OSSIAN

900

A separate form is required for each type of work to be recorded.

W69108 00105

ONTARIO

THE MINING ACT REPORT OF WORK

To the Recorder of... LARDER LAKE Mining Division
I, Candore Explorations Ltd., A, 29404
name of Recorded Holder Miner's Licence
Ste. 416, 25 Adelaide St. West, Toronto 1, Ontario
Post Office Address

do hereby report the performance of 1297 days of Diamond Drilling type of work
not before reported to be applied on the following contiguous claims

Table with 6 columns: Claim No., Days, Claim No., Days, Claim No., Days. Contains entries for claims L. 103905 through L. 103910 with various day counts and checkmarks.

All the work was performed on Mining Claim (s) L. 103908, L. 103912, L. 103982 & L. 103983
(In the case of geological and/or geophysical survey (s) where more than 18 claims are involved attach a schedule)

READ CAREFULLY: THE FOLLOWING INFORMATION IS REQUIRED BY THE MINING RECORDER.

- For Manual Work, Stripping or Opening up of Mines, Sinking Shafts or Other Actual Mining Operations - Names and addresses of the men who performed the work and the dates and hours of their employment.
For Diamond and other Core Drilling - Footage, No. and angle of holes and diameter of core. Name and address of owner or operator of drill. Dates when drilling was done. Signed core log and sketch in duplicate.
For Compressed Air or Other Power Driven or Mechanical Equipment
Type of drill or equipment. Names and addresses of men engaged in operating equipment and the dates and hours of their employment.
For Power Stripping - Type of equipment. Name and address of owner or operator. Amount expended. Dates on which work was done. Proof of actual cost must be submitted within 30 days of recording.
With each of the above types of work sketches are required to show the location and extent of the work in relation to the nearest claim post. In the case of diamond or other core drilling the sketch must be submitted in duplicate.
For Geological and Geophysical Survey - The names and addresses of men employed as well as dates. Type of instrument used in the case of geophysical survey. Reports and maps in duplicate must be filed with the Minister within 60 days of recording.
For Land Survey - the name and address of Ontario Land surveyor.

The Required Information is as Follows: (Attach a list if this space is insufficient)

3 holes totalling 1297 feet of AXT size, drilled at 45 degrees.
Contractor, McKnight Diamond Drilling Co.,
Haileybury, Ontario.


Date July 11, 1969
Signature of Recorded Holder or Agent

The Mining Act
Certificate Verifying Report of Work

I, Keith J. Benner
Ste. 416, 25 Adelaide St. West, Toronto 1, Ont.
(Post Office Address)

hereby certify:
1. That I have a personal and intimate knowledge of the facts set forth in the report of work annexed hereto, having performed the work or witnessed same during and/or after its completion.
2. That the annexed report is true.

Dated July 11, 1969
Signature



THE PENALTY FOR MAKING A FALSE STATEMENT IN THIS REPORT AND/OR CERTIFICATE IS \$500. OR SIX MONTHS IMPRISONMENT OR BOTH