



DIAMOND DRILLING

TOWNSHIP: McVITTIE

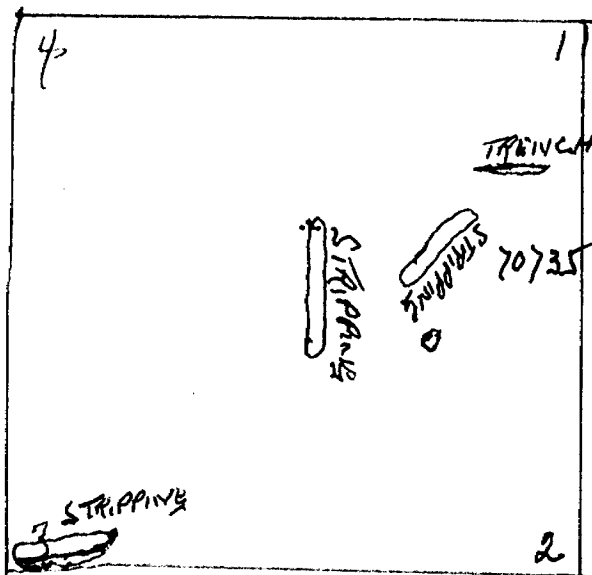
REPORT NO:43

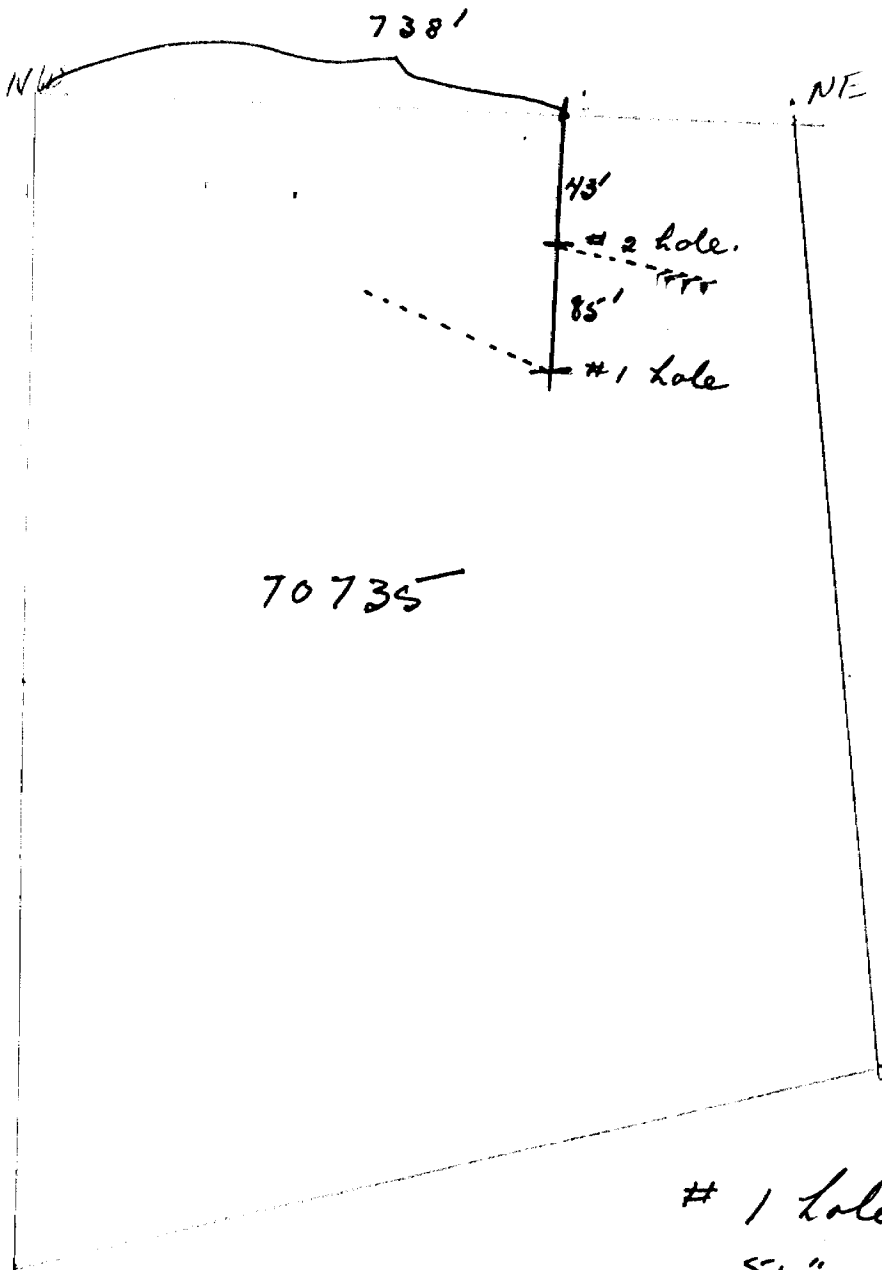
WORK PERFORMED FOR: Lyman Smith

RECORDED HOLDER: Same as Above [xx]
: Other []

<u>Claim No.</u>	<u>Hole No.</u>	<u>Footage</u>	<u>Date</u>	<u>Note</u>
L. 70735	1	104'	May-June/63	(1)
	2	104'	May-June/63	(1)

NOTES: (1) Received from Mining Recorder - cancelled claims - placed on file in Main Office, July/88.





1" = 4 chains

1 hole.

5/8" core

103 feet deep.

2. hole

5/8" core

103 feet deep

Direction of hole.



32D04NE0098 43 MCVITTIE

900

relation to control posts, and nature and extent thereof.

Form 12 A

THE MINING ACT



REPORT OF WORK

ONTARIO

To the Recorder of Swastika Mining Division:

I, Lyman Smith

(Name of Applicant)

12 Dorfman St., VIRGINIATOWN, Ontario

(Post Office Address)

the recorded holder of mining claim No. 70735 hereby report the performance of 40 days' work not before reported, to be applied to this claim.

*This mining claim is one of a group of contiguous claims numbered 70732-33-34-35-72461

of which I am the recorded holder under Mining License No. K-15833 and the work

was performed on mining claim(s) 70735 and is to be applied

in respect of mining claim(s) 70735

(*Complete above section only if applicable)

The work is as follows:

Stripping or opening up mines, sinking shafts or other actual mining operations

The names and addresses of the men who performed the work and the dates upon which each man worked in its performance are: (If more space is required, attach list)

Total No. of days

Diamond or other Core Drilling

Footage drilled 208' No. of holes drilled 2 Angle 45°

Diameter of core 5/8" Names and addresses of owner and operator of

drill Dunc Campbell, Larder Lake, Owner Gordon Smith, Virginiatown-Helper

Dates upon which drilling was done May 17, 18, 19, 20 June 1, 2 1963

(Core log and Sketch in duplicate by core examiner accompanies this Report.)

Total No. of days 40


Work by Compressed Air or other Power Driven Rock Drill or Mechanical Equipment.

Type of drill

Names and addresses of men engaged in operating drill.

Dates upon which each man worked

Total No. of days



The penalty for making a false statement in this certificate is \$500, or six months imprisonment or both.

Power Stripping

Type of equipment used

Names and addresses of owner and operators

.....

.....

.....

.....

.....

Amount expended \$

Dates on which work was done

Total No. of days

Date Feb. 27, 1964


.....
Signature of Recorded Holder or Agent

—————
The Mining Act
—————
CERTIFICATE VERIFYING REPORT OF WORK

I, Lyman Smith

..... 12 Dorfman St.

(post-office address)

..... VIRGINIATOWN, Ontario


(City, town, village or township)

hereby certify:

1. That I have a personal and intimate knowledge of the facts set forth in the report of work annexed hereto.

2. That the grounds of my knowledge are ~~the enclosed report is true.~~

3. That the annexed report is true.


.....
(Signature)

Dated Feb. 27, 1964, 19 VIRGINIATOWN, Ontario

(post-office address)

The penalty for making a false statement in this certificate is
\$500, or six months imprisonment or both.

Katrine Twp. (M. 357)

MUNICIPALITY OF LARDER LAKE

IMPROVEMENT DISTRICT OF
MC GARRY

THE TOWNSHIP
OF

McVITTIE

DISTRICT OF
TIMISKAMING

LARDER LAKE
MINING DIVISION

SCALE: 1-INCH 40 CHAINS

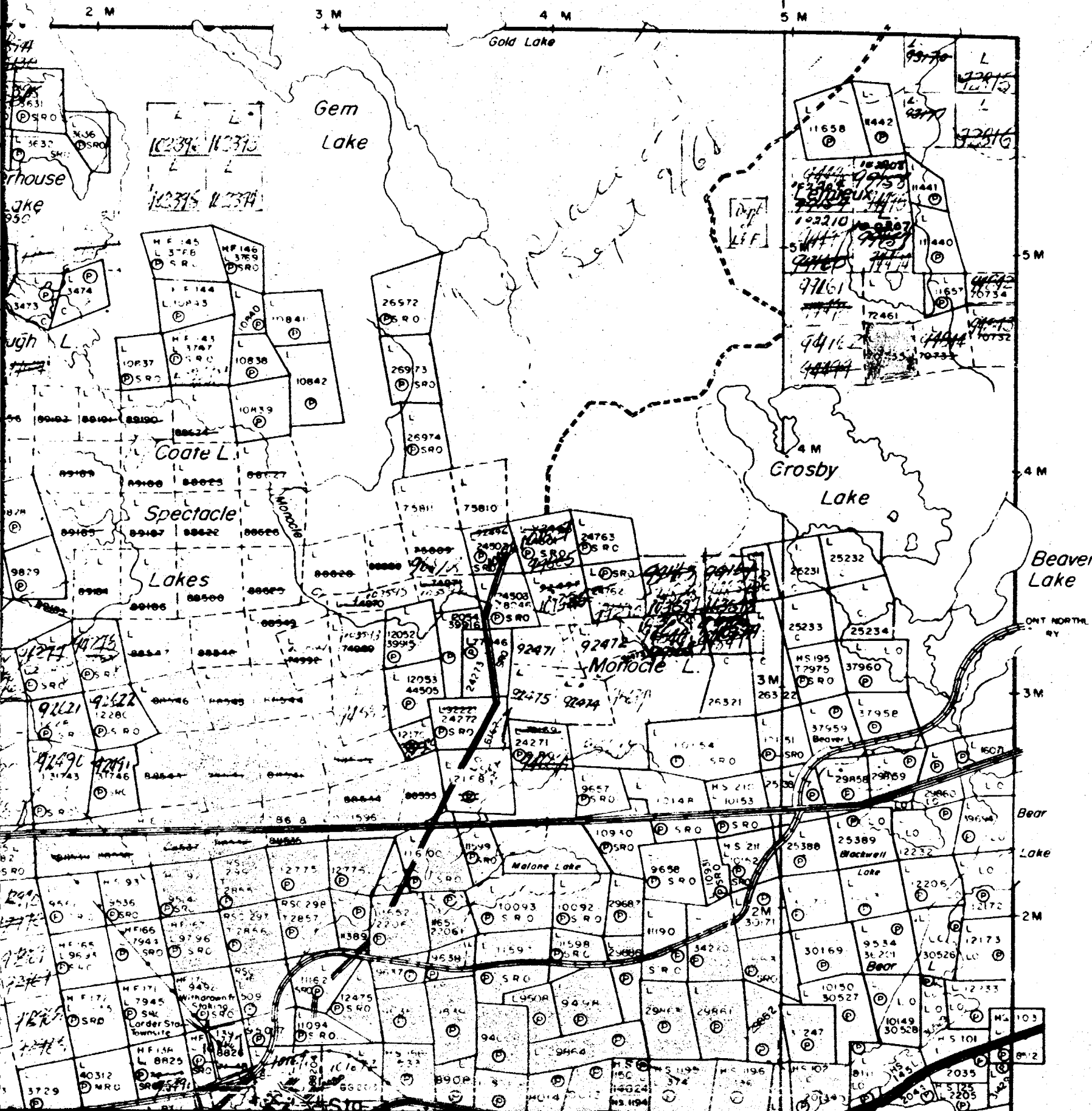
LEGEND

PATENTED LAND	⊙
CROWN LAND SALE	CS
LEASES	⊙
LOCATED LAND	LO
LICENSE OF OCCUPATION	LC
MINING RIGHTS ONLY	M.R.O
SURFACE RIGHTS ONLY	S.R.O
ROADS	—
IMPROVED ROADS	—
KING'S HIGHWAYS	—
RAILWAYS	—
POWER LINES	—
MARSH OR MUSKEG	—
MINES	⊙
CANCELLED	⊙

NOTES

400 SURFACE RIGHTS RESERVATION AROUND
ALL LAKES AND RIVERS

LARDER LAKE
MINING DIV.
RECEIVED
- AUG 6 1965



McGarry Twp. (M. 369)

*Replaced by
Map Sept 1965*