



32D04NE0105 18 MCVITTIE

010

Diamond Drilling

Township of McVITTIE

Report No: 18

Work performed by: M. Bustraen

Claim No	Hole No	Footage	Date	Note
L 213320	11	128'	July/74	(1)
	12	102'	Aug/74	(1)
L 103596	13	105'	Sept/74	(1)

3

335'

N.W. SIDE MONOCLE LAKE

Notes: (1) 289/74

the Tp. ( M. 357 )

LARDER LAKE

IMPROVEMENT DISTRICT OF  
MCGARRY

THE TOWNSHIP  
OF

# McVITTIE

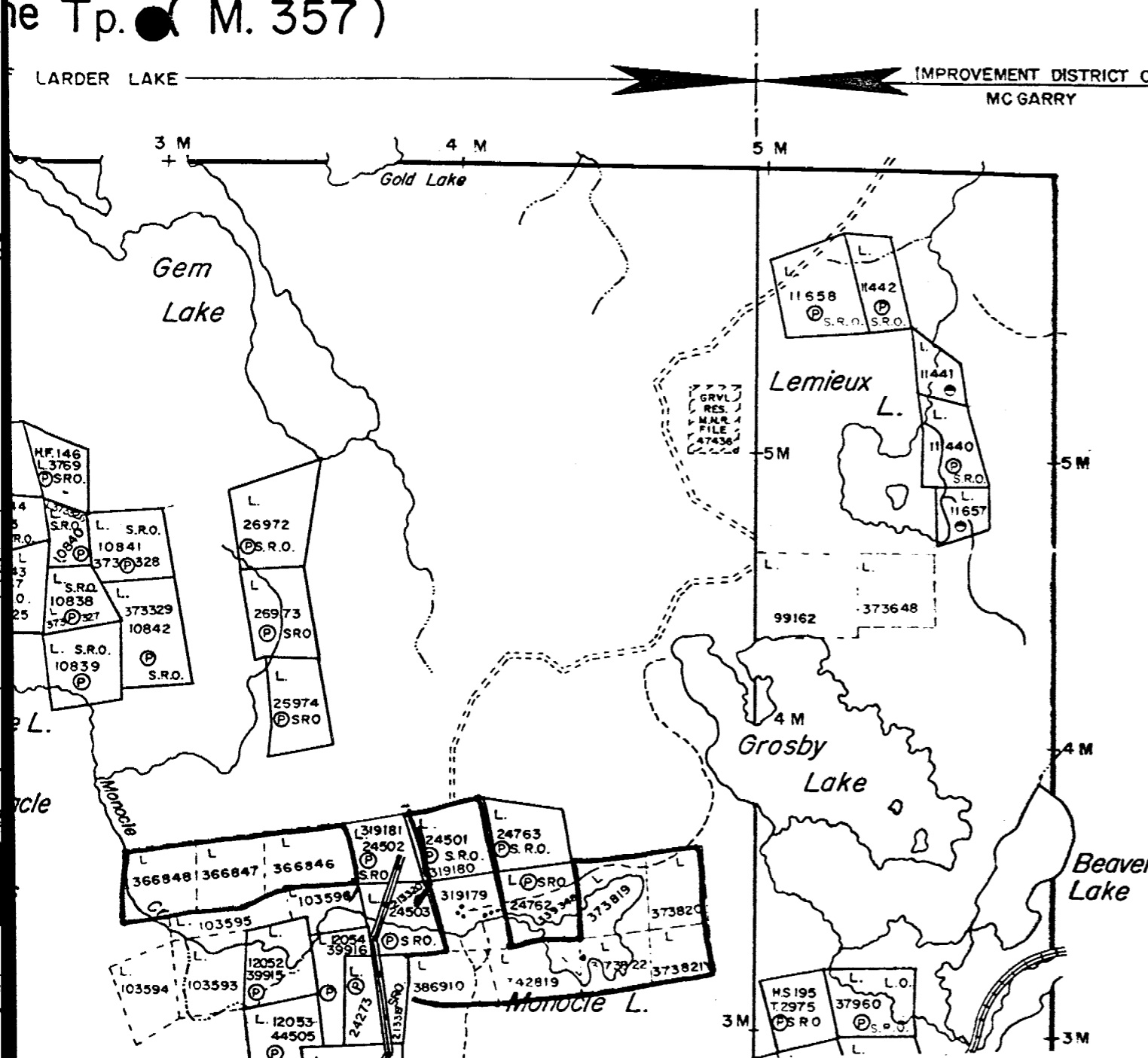
DISTRICT OF  
TIMISKAMING

LARDER LAKE  
MINING DIVISION

SCALE: 1-INCH = 40 CHAINS

## LEGEND

- |                       |           |
|-----------------------|-----------|
| PATENTED LAND         | ● or P    |
| CROWN LAND SALE       | C.S.      |
| LEASES                | L         |
| LOCATED LAND          | Loc.      |
| LICENSE OF OCCUPATION | L.O.      |
| MINING RIGHTS ONLY    | M.R.O.    |
| SURFACE RIGHTS ONLY   | S.R.O.    |
| ROADS                 | — — — — — |
| IMPROVED ROADS        | — — — — — |
| KING'S HIGHWAYS       | — — — — — |
| RAILWAYS              | — — — — — |
| POWER LINES           | — — — — — |
| MARSH OR MUSKEG       | ⊛         |
| MINES                 | ⊛         |



( M. 369 )

# 289/74 McVittie Twp.

# DIAMOND DRILL RECORD

LOGGED BY G. Hinse G. Hinse

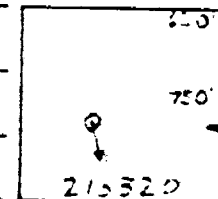
PROJECT M. Bustream - McVittie Township, Ontario

D.D.H. No. 11 PAGE 1

LATITUDE \_\_\_\_\_ BEARING OF HOLE 55° E STARTED July 15, 1974


DEPARTURE \_\_\_\_\_ DIP OF HOLE -50° COMPLETED July 20, 1974

ELEVATION \_\_\_\_\_ DIP TESTS \_\_\_\_\_ DEPTH 128.0 feet



CLAIM No. \_\_\_\_\_  
DIRECTION AND DISTANCE FROM  
NE. CLAIM POST

FOOTAGE		DESCRIPTION	SAMPLE No.	FOOTAGE		SAMPLE LENGTH	ASSAY						
FROM	TO			FROM	TO								
0.0	1.0	Casing.											
1.0	28.5	Syenite, weakly porphyritic, weakly chloritized and sericitized, dark pink to medium grey-pink, massive. Lower contact sharp and chilled at 45° to C.A.											
28.5	128.0	Basic volcanics, medium grey-green, carbonatized, very fine grained, massive, several carbonate and hematite-filled fractures. Traces of pyrite and chalcocopyrite.											
	128.0	End of Hole. No assays taken.											

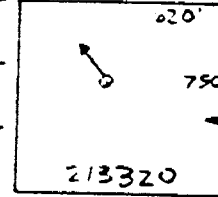


# DIAMOND DRILL RECORD

LOGGED BY G. Hinse G. Hinse

PROPERTY M. Bustream, McVittie Township, Ontario

LATITUDE \_\_\_\_\_ BEARING OF HOLE N 35° W STARTED August 5, 1974  
 DEPARTURE \_\_\_\_\_ DIP OF HOLE -50° COMPLETED September 1, 1974  
 ELEVATION \_\_\_\_\_ DIP TESTS \_\_\_\_\_ DEPTH 102.0 feet



D.D.H. No. 12 PAGE 1  
 CLAIM No. \_\_\_\_\_  
 DIRECTION AND DISTANCE FROM  
 NE. CLAIM POST

FOOTAGE		DESCRIPTION	SAMPLE No.	FOOTAGE		SAMPLE LENGTH	ASSAY			
FROM	TO			FROM	TO					
0.0	1.0	Casing.								
1.0	102.0	Syenite, pink to dark grey pink, porphyritic, 10 - 20% white-pink feldspar phenos in a pink-grey matrix, massive, unaltered, barren. 1.0 - 3.5 chloritized, tightly sheared, 60° to C.A. 3.5 - 8.5 pink, silicified.								
102.0		End of Hole. No assays taken.								



# DIAMOND DRILL RECORD

LOGGED BY G. Hinse G. Hinse

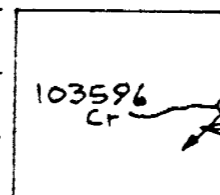
PROPERTY M. Bustrean, McVittie Township, Ontario

D.D.H. No. 13 PAGE 1

LATITUDE \_\_\_\_\_ BEARING OF HOLE S 50° W STARTED September 20, 1974


DEPARTURE \_\_\_\_\_ DIP OF HOLE -50° COMPLETED October 9, 1974

ELEVATION \_\_\_\_\_ DIP TESTS \_\_\_\_\_ DEPTH 105.0 feet



CLAIM No. \_\_\_\_\_  
DIRECTION AND DISTANCE FROM  
NE. CLAIM POST

FOOTAGE		DESCRIPTION	SAMPLE No.	FOOTAGE		SAMPLE LENGTH	ASSAY												
FROM	TO			FROM	TO														
0.0	1.0	Casing.																	
1.0	88.5	Syenite porphyry, medium grained, dark red, 10 - 20% white feldspar phenocrysts in a dark red matrix containing minor hornblende, mica and chlorite, massive, unaltered, odd speck of pyrite.																	
		15.0' - colour changes gradually to dark pinkish-grey.																	
88.5	105.0	Dark grey to black siliceous rock, very fine grained, hard, shows the odd feldspar lath, massive, barren. Sharp contact with above syenite.																	
	105.0	End of Hole. No assays taken.																	



D. S. Drilling was performed By M. Bustran

On July 15 = 16 = 17 = 19 = 20 on hole

By Nick Fouchenick also on July 11

15 = 16 = 17 = 19 = 20  
8 hours a day

On hole 12

On August 5 = 6 = 7 = 16 = 17 = 19 = 20 = 21 = 23

By M. Bustran on

and Oscar Berisken on August th

5 = 6 = 7 = 16 = 17 = 19 = 20 = 21 = 23

On hole 13. September <sup>start</sup> 20 = ~~21~~<sup>9</sup> - October 1 = 2 = 3 = 4 = 7 = 8 = 9. 8 hours a day

By M. Bustran

On ~~Aug~~ September 20 = ~~21~~<sup>9</sup> = October 1 = 2 = 3 =

5 = ~~6~~ = 7 = 8 = 9.

By Oscar Berisken 8 hours a day

M. Bustran address is Lander Lake Ont

N. Fouchenick

Oscar Berisken