



32D04NW0050 42 MCVITTIE

010

DIAMOND DRILLING

TOWNSHIP: McVITTIE

REPORT NO:42

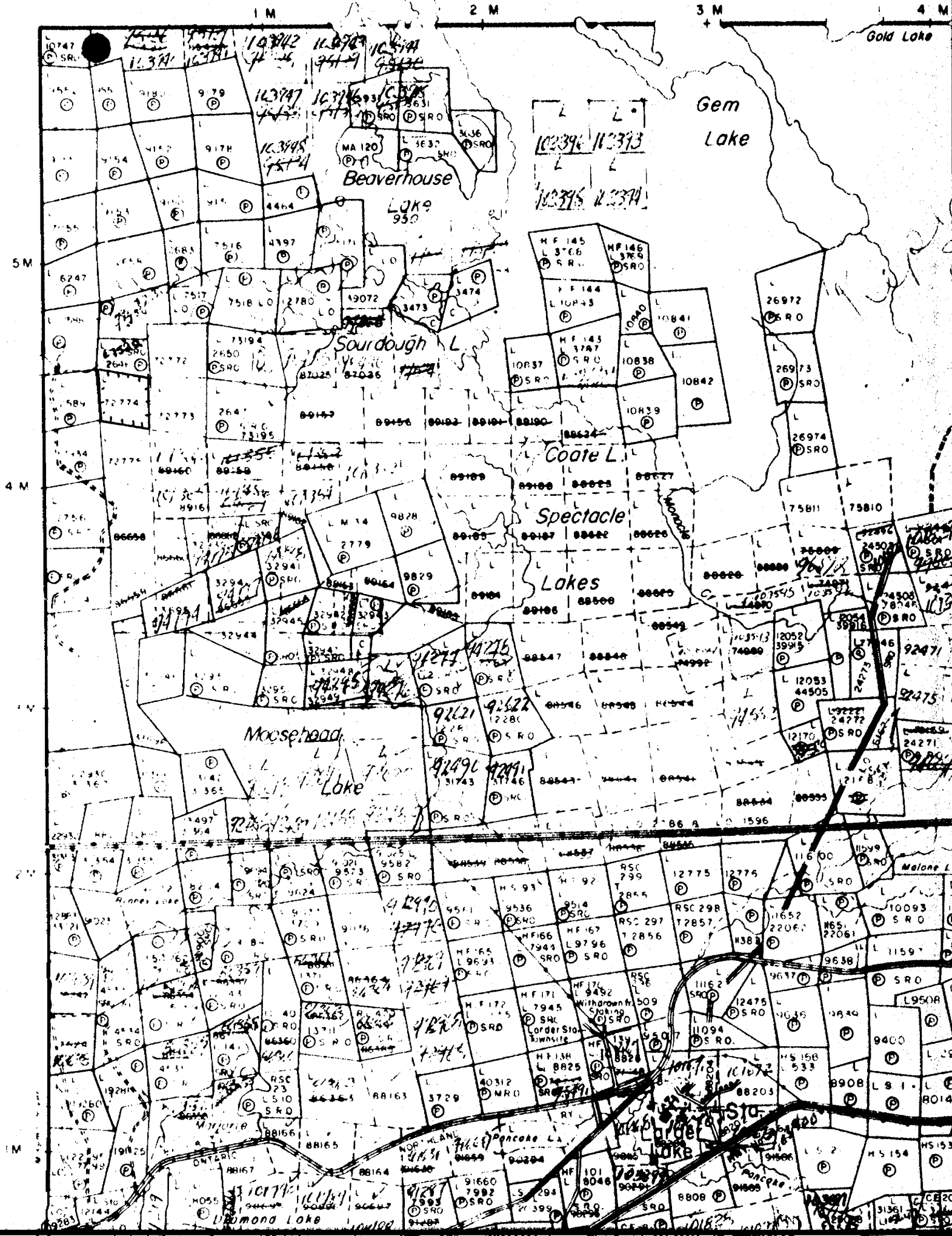
WORK PERFORMED FOR: Walter Joy, Upper Canada Mines Ltd.

RECORDED HOLDER: Same as Above [xx] Walter Joy
: Other []


<u>Claim No.</u>	<u>Hole No.</u>	<u>Footage</u>	<u>Date</u>	<u>Note</u>
L 72774	2	130'	June/61	(1)
	not given	103'	Nov-Dec/61	(1)
	4	125'	Oct-Nov/62	(1)
	Joy#1	103'	Aug/64	(1)

NOTES: (1) Received from Mining Recorders Cancelled claims, placed on file in Toronto April/88.

MUNICIPALITY OF LARDER LAKE



HOLE #2



Mining Claim No. L. 72774, McVittie Twp.

Log of Diamond Drill core.

Footage 103'

Hole commenced Nov 25/61, completed Dec 1/61

Core logged by W. C. Joy, Chaput Hughes, Ontario.

0	-	17'	Light green & grey lava throughout	-	Some mineralization
17'	-	25'	do		small patches of sulphides and some calcite slips.
25'	-	45'	do		small sulphide masses.
45'	-	70'	do		several scattered stringers of calcite
70'	-	95'	do		small calcite veins & stronger sulphide mineralization
95'	-	103'	do		some calcite throughout lava. Mineralization weaker.

Finish

Sampling

<u>Sample No.</u>	<u>Footage</u>	<u>Assay</u>	<u>Sample</u>	<u>Footage</u>	<u>Assay</u>
1	10' - 11'6"	0.35	9	62' - 65'	Trace
2	24' - 25'	Nil	10	67' - 69'	"
3	33' - 34'	Trace	11	73' - 75'	"
4	40' - 41'	"	12	85' - 87'	"
5	45' - 47'	"	13	87' - 90'	Nil
6	47' - 50'	"	14	93' - 95'	Trace
7	50' - 51'	"	15	101' - 103'	"
8	60' - 63'	"			

*to accompany reports of work
recorded May 15, 1962. Filed L67577 etc.*


HOLE NUMBER NOT GIVEN

Mining Claim L-92774

McVittie Trup.

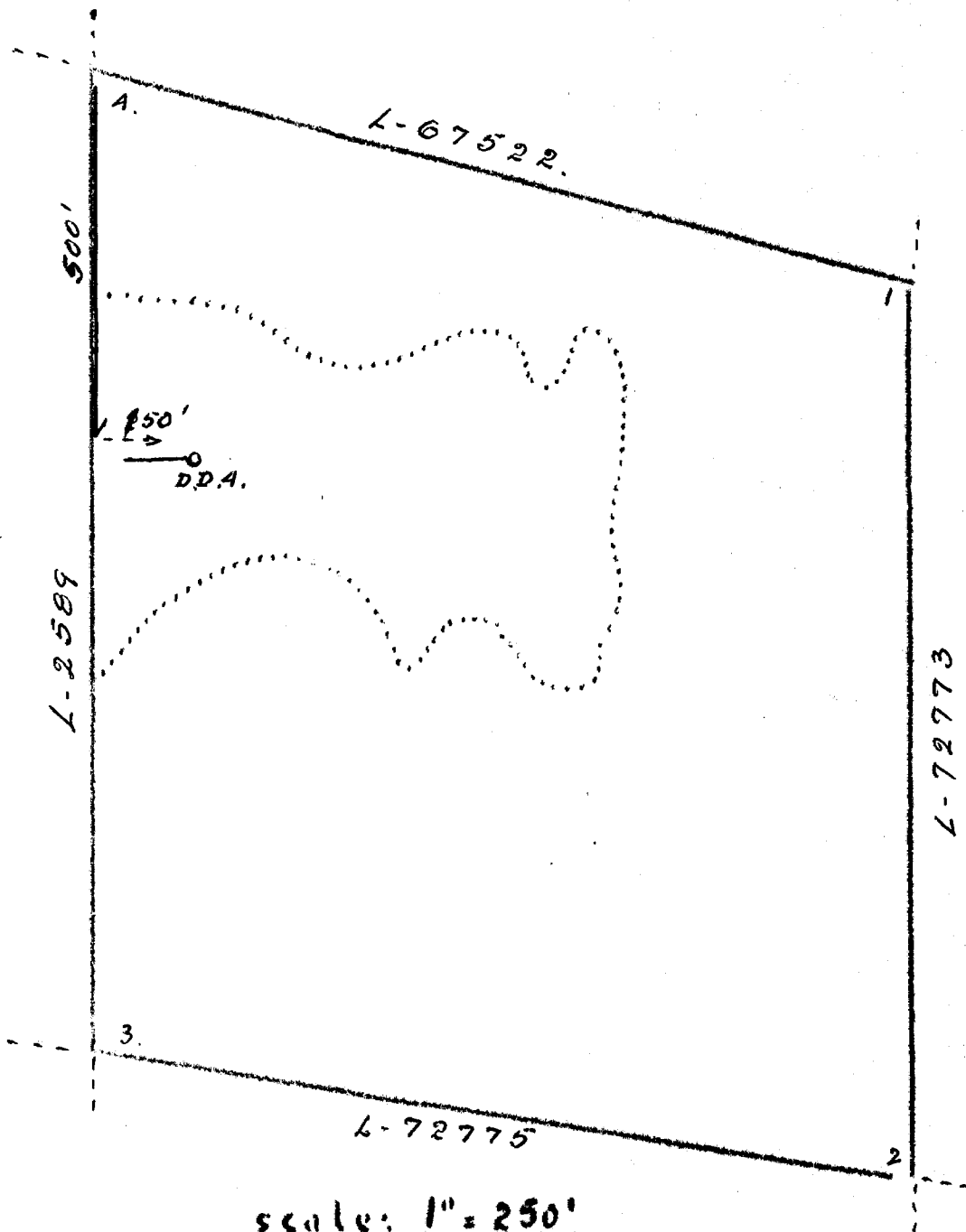
AD Hole started Nov 25/61
finished Dec 1/61

Foolage 102'
Angle 40°
Direction 20° E of South



Ms VITTIE Twp

CL. No L-72774



scale: 1" = 250'

DIAMOND DRILL HOLE LOG

O'Connor - Joy Claims
McVittie township, Ontario

Location: At west central boundary claim #35282 (old 1941 number), extreme NW portion of McVittie twp.

Bearing: Due west (approx.)
Drilled from E to W .

Dip: -45°

Core Size: EXT

Depth: 125.0'

Date Started: -- ~~Oct. 29/62~~

Date Completed: 7 November 1962.

FOOTAGE		DESCRIPTION	SAMPLES	
From	To		No.	Width ozGold
0.0	3.5	Casing.		
3.5	125.0	DIORITE (?) Altered, Quartzose, grey, some porphyritic zones, zones of disseminated pyrite mineralization up to 3%+ of rock, zones flecked with possible leucoxene alteration -- other alteration aspects as noted.		
	11	1' opalescent pale green quartzose zone.		
15.0	20.0	pale green opalescent zone somewhat fragmented in appearance.		
20.0	21.0	missing core.		
21.0	25.0	pale green colour.		
25.0	26.0	missing core.		
	27.0	slip @ 30°		
26.0	30.5	pale creamy yellow opalescent zone. Minor disseminated pyrite mineralization.		

FOOTAGE		DESCRIPTION	SAMPLES		
From	To		No.	Width	ozGold
31.5	31.5	slip contact @ 30°			
31.5	35.0	somewhat porphyritic textured. Liberally disseminated sulphides.	629	3.5	Tr
39.5	40.5	missing core.			
	42.0	slip @ 15°			
	47.0	slip @ 30°			
55.0	60.0	fine liberally disseminated sulphides.	630	5.0	Tr
	60.5	slip @ 45°			
	66.0	slip @ 30°			
	67.5	slip @ 45°			
	72.5	slip @ 26°			
	74.0	slip @ 30°			
78.2	79.1	disseminated sulphides, minor chalcopyrite, lower contact @ 45°.	631	0.9	Tr
84.0	85.0	quartzose pale yellow zone.			
88.0	90.0	slips @ 40°.			
96.5	97.5	quartzose zone - much pink alteration ?			
100.0	105.0	quartzose, pale yellow, 'Dalmatian' textured zone.			
	111.0	slip @ 30°			
	115.0	broken core.			
	118.0	slip @ 25°			
118.5	120.0	broken core. Irregular threads of pink alteration?			
120.0	121.0	broken core.			
121.0	125.0	numerous irregular threads of pink alteration, also along slips.			
125.0	-	END OF HOLE.			

FPT/klr

F.P.T.
8 November 1962FRANK P. TAGLIAMONTE
P. ENG.

UPPER CANADA MINES LIMITED
Mine Office

DIAMOND DRILL LOG

W. E. Joy 655 Govt Rd N. Chaput Hughes, Ont. Owner & Operator
Drilling performed Aug 17 - 25, 1964

D. D. H. Joy No. 1, 1964
Mining Claim L-72774, McVittie Township
100' west of No. 1 Post
Angle -37°
Bearing south
Depth 103'

Logged by J. G. Bragg
Drilled August 1964


	<u>Sample Footage</u>	<u>Assay Ounces Gold/Ton</u>
0' - 25.0'		
Syenite porphyry, pink to mauve cast, with fairly abundant grey feldspar phenocrysts. Fresh appearing. Very minor pyrite locally. Lost core from 6.6' to 6.9'	0 - 5.0	.01
Specularite in narrow fractures from 10' - 15'	5.0 - 10.0	Tr
Lost core from 20' - 20.5' & 24.6' - 25.0'	10.0 - 15.0	Tr
	15.0 - 20.0	Tr
	20.0 - 25.0	Tr
25.0' - 30.0'		
Syenite porphyry, mauve cast and occasional chloritic streaks and areas. Local brecciation. Phenocrysts becoming pinkish.	25.0 - 30.0	Tr
30.0 - 35.0		
Syenite prophyry, reddish-pink, abundant red feldspar phenocrysts and white carbonate spotting.	30.0 - 35.0	Tr
35.0 - 40.0		
Similar to above, with several narrow quartz-carbonate stringers across core from 38.0- 39.0	35.0 - 40.0	Tr
40. - 45.0		Tr
45.0 - 50.0		Tr
50.0 - 55.0		Tr
55.0 - 60.0		Tr
60.0 - 65.0		.01
65.0 - 70.0		.01
70.0 - 75.0		Tr
75.0 - 80.0 Syenite porphyry, yellowish-pink		

75.0 - 80.0 (Cont'd)			
alteration, phenocrysts not visible	75.0 - 80.0		Tr
80.0 - 84.0			
Similar to above, becoming sheared with schistosity 50° to core	80.0 - 84.0		Tr
84.0 - 86.0			
Vein: Quartz-ankerite-chlorite chalcopyrite ((pyrite)) vein about 40° to core. Chalcopyrite occurs as fairly coarse blobs.	84.0 - 86.0		Tr
86.0 - 87.5			
Similar to 80.0 - 84.0. Chlorite filled slip at 87.0'	86.0 - 87.5		.02
87.5 - 90.0			
Pink syenite with green spotting	87.5 - 90.0		Tr
90.0 - 95.0			
Pale pink syenite, chlorite specked	90.0 - 95.0		Tr
95.0 - 100.0			
Pink syenite chlorite-specked carbonate	95.5 - 100.0		.01
100.0 - 103.0			
Similar to above section	100.0 - 103.0		Tr
103.0			
END OF HOLE			

Joy #1

McYette Township

D.D. Holec 100' W of No 1 Post





32D04NW0050 42 MCVITTIE

900

IMPORTANT

Attach sketch showing location of work in relation to corner posts, and nature and extent thereof.

W 61 0 8 774

Form 12 A

THE MINING ACT



ONTARIO

REPORT OF WORK

To the Recorder of Larder Lake Mining Division:

I, Walter C. Joy
(Name of Applicant)
685 Government Rd West, Chaput Hughes, Ont.
(Post Office Address)

the recorded holder of mining claim No. L 72774 hereby report the performance of 81 2/3 days' work not before reported, to be applied to this claim.

*This mining claim is one of a group of contiguous claims numbered L. 67522; L. 72772-3-4-5; L. 73194-5

of which I am the recorded holder under Mining License No. K. 12485 and the work was performed on mining claim(s) L. 72774 and is to be applied in respect of mining claim(s) L. 72774
(*Complete above section only if applicable)

The work is as follows:
Stripping or opening up mines, sinking shafts or other actual mining operations

The names and addresses of the men who performed the work and the dates upon which each man worked in its performance are: (If more space is required, attach list).
Frank Kismas, Dobie, Ont. May 20-June 10/61
22 days @ 10 hrs - 220 hrs
Kenneth Joy, 65 Algonquin Ave, Kirkland Lake, Ont.
May 6 to June 10 per list attached
11 days @ 10 hrs - 110 hrs
Total No. of days 33

Diamond or other Core Drilling
Footage drilled 130' No. of holes drilled 1 Angle 30 degrees
Diameter of core 7/8"
Names and addresses of owner and operator of drill Walter C. Joy, 685 Gov't Rd W, Chaput Hughes, Ont.
Dates upon which drilling was done June 2 to June 12/61
(Core log and Sketch in duplicate by core examiner accompanies this Report.)

Total No. of days 130

Work by Compressed Air or other Power Driven Rock Drill or Mechanical Equipment.
Type of drill Warsop
Names and addresses of men engaged in operating drill.
Walter C. Joy, 685 Gov't Rd W, Chaput Hughes, Ont.
Isaac Mathias, Dobie, Ont.
Dates upon which each man worked Per list attached.
Total No. of days 146

The penalty for making a false statement in this certificate is \$500. or six months imprisonment or both.

RECORDED JUN 16 1961
REC. No.

Power Stripping

Type of equipment used
Names and addresses of owner and operators

Amount expended \$
Dates on which work was done Total No. of days

Date June 16/61

W C Joy
Signature of Recorded Holder or Agent

The Mining Act

CERTIFICATE VERIFYING REPORT OF WORK

I, Walter C. Joy
685 Galt Rd West
(post-office address)
Chaput Hughes Ont
(City, town, village or township)

hereby certify:

1. That I have a personal and intimate knowledge of the facts set forth in the report of work annexed hereto.
2. That the grounds of my knowledge are personally present
3. That the annexed report is true.

Dated June 16 19 61 W C Joy
(Signature)
Chaput Hughes Ont
(post-office address)

The penalty for making a false statement in this certificate is \$500. or six months imprisonment or both.

W6308774

IMPORTANT

Attach sketch showing location of work in relation to corner posts, and nature and extent thereof.

Form 12 A

THE MINING ACT



REPORT OF WORK

To the Recorder of Larder Lake Mining Division:

I, U. R. Joy (Name of Applicant)
685 Government Rd West Chapuis Hughes Ont. (Post Office Address)

the recorded holder of mining claim No. L-72774 hereby report the performance of 49 days' work not before reported, to be applied to this claim.

*This mining claim is one of a group of contiguous claims numbered.....

of which I am the recorded holder under Mining License No. K-12485 and the work was performed on mining claim(s) L-72774 and is to be applied in respect of mining claim(s) L-72774
(*Complete above section only if applicable)

The work is as follows:
Stripping or opening up mines, sinking shafts or other actual mining operations

The names and addresses of the men who performed the work and the dates upon which each man worked in its performance are: (If more space is required, attach list)

[Handwritten signature/line]

Total No. of days

Diamond or other Core Drilling

Footage drilled 49 No. of holes drilled 1 Angle 45°
Diameter of core EXT Names and addresses of owner and operator of drill U. R. Joy, 685 Gov't Rd West, Chapuis Hughes Ont.
Dates upon which drilling was done Oct. 29-30, 1962, Nov. 1, 1962
(Core log and Sketch in duplicate by core examiner accompanies this Report.)

Total No. of days 49

Work by Compressed Air or other Power Driven Rock Drill or Mechanical Equipment.

Type of drill.....
Names and addresses of men engaged in operating drill.....

Dates upon which each man worked.....
Total No. of days.....

RECORDED JUN 3 1963
RC No.

The penalty for making a false statement in this certificate is \$500. or six months imprisonment or both.

Power Stripping

Type of equipment used

Names and addresses of owner and operators

.....

.....

.....

.....

Amount expended \$

Dates on which work was done

Total No. of days

Date *June 3rd 1963.*

F. J. O'Farrell
Signature of Recorded Holder or Agent

The Mining Act

CERTIFICATE VERIFYING REPORT OF WORK

I, *F. J. O'Farrell*

Toburn Property

Highland Lake Ont
(post-office address)

(City, town, village or township)

hereby certify:

1. That I have a personal and intimate knowledge of the facts set forth in the report of work annexed hereto.

2. That the grounds of my knowledge are *Personal attendance*

3. That the annexed report is true.

Dated *June 3rd* 19 *63*

F. J. O'Farrell
(Signature)
Highland Lake P.O. 930
(post-office address)

The penalty for making a false statement in this certificate is \$500, or six months imprisonment or both.



ONTARIO

W 65 O.A. 774 JOY #1

A separate form is required for each type of work to be recorded.

THE MINING ACT REPORT OF WORK

To the Recorder of Larder Lake Mining Division

I, Walter C. Joy name of Recorded Holder K 12485 Miner's Licence

685 Government Rd West Chaput Hughes Ont Post Office Address

do hereby report the performance of 103 124 days of Drilling & Manual type of work

not before reported to be applied on the following contiguous claims

Claim No.	Days	Claim No.	Days	Claim No.	Days
<u>L72772</u>	<u>39 1/2</u>
<u>L72773</u>	<u>39 1/2</u>
<u>L72774</u>	<u>38</u>
<u>L72775</u>	<u>7</u>

All the work was performed on Mining Claim (s) L72772-3-4 L72774
(In the case of geological and/or geophysical survey (s) where more than 18 claims are involved attach a schedule)

READ CAREFULLY: THE FOLLOWING INFORMATION IS REQUIRED BY THE MINING RECORDER.

- For Manual Work, Stripping or Opening up of Mines, Sinking Shafts or Other Actual Mining Operations - Names and addresses of the men who performed the work and the dates and hours of their employment.
- For Diamond and other Core Drilling - Footage, No. and angle of holes and diameter of core. Name and address of owner or operator of drill. Dates when drilling was done. Signed core log and sketch in duplicate.
- For Compressed Air or Other Power Driven or Mechanical Equipment
Type of drill or equipment. Names and addresses of men engaged in operating equipment and the dates and hours of their employment.
- For Power Stripping - Type of equipment. Name and address of owner or operator. Amount expended. Dates on which work was done. Proof of actual cost must be submitted within 30 days of recording.
- With each of the above types of work sketches are required to show the location and extent of the work in relation to the nearest claim post. In the case of diamond or other core drilling the sketch must be submitted in duplicate.
- For Geological and Geophysical Survey - The names and addresses of men employed as well as dates. Type of instrument used in the case of geophysical survey. Reports and maps in duplicate must be filed with the Minister within 60 days of recording.
- For Land Survey - the name and address of Ontario Land surveyor.

The Required Information is as Follows: (Attach a list if this space is insufficient)

Diamond Drill log & sketches attached
Record of Manual Work attached

Date June 11, 1965

Walter C. Joy
Signature of Recorded Holder or Agent

The Mining Act Certificate Verifying Report of Work

I, Walter C. Joy
685 Government Rd West Chaput Hughes Ont
(Post Office Address)

- hereby certify:
- That I have a personal and intimate knowledge of the facts set forth in the report of work annexed hereto, having performed the work or witnessed same during and/or after its completion.
 - That the annexed report is true.

Dated June 11, 1965

Walter C. Joy
Signature

RECORDED JUN 11 1965
REC. No.

THE PENALTY FOR MAKING A FALSE STATEMENT IN THIS REPORT AND/OR CERTIFICATE IS \$500. OR SIX MONTHS IMPRISONMENT OR BOTH

KERR-ADDISON GOLD MINES LIMITED

SUITE 1600 BANK OF NOVA SCOTIA BUILDING
44 KING STREET WEST
TORONTO 1, ONTARIO

P. O. BOX 38
NORANDA, QUEBEC

16 November 1962

Mr. F. T. O'Connor
P. O. Box 730
KIRKLAND LAKE, O N T A R I O .

Dear Frank :

Assay results from DDh core samples obtained from drilling your property east of Beaverhouse Lake Mines returned values (tr) as indicated on the attached assay sheet.

The specimens from the surface samples you gave me were likewise barren.

A core log is enclosed as requested.

Thank you for the opportunity to examine and sample the core.

Best wishes,

Sincerely yours,

Frank.

Frank P. Tagliamonte, P.Eng.

FPT/klr
Encl.