

DIAMOND DRILLING



32D04NW0292 38 LEBEL

010

Township: LEBEL

Report No: 38

WORK PERFORMED FOR: G.E.Harrison

RECORDED HOLDER: SAME AS ABOVE

: OTHER

<u>CLAIM No.</u>	<u>HOLE No.</u>	<u>FOOTAGE</u>	<u>DATE</u>	<u>NOTE</u>
I.-67769	103	120.4'	Aug/60	(1)
	104	52.4'	Aug/60	(1)
	106	235.0'	Sept/61	(1)
	108	242'	Aug/62	(1)

NOTES: (1) Received from Mining Recorder, cancelled claim, put on file in Toronto Jan 12/88.

DIAMOND DRILL HOLE LOG

Hole No.	: 103	Date Started	: August 15, 1960
Direction	: D0E North	Date Finished	: August 21, 1960
Dip	: -63°	Logged By	: D. W. Tully, Dobie, Oor
Depth	: 120.4'	Drilled by	: T. Martin
Core Size	: 7/8"		: 61 Second Street
Location	: Claim No. 67769		: Kirkland Lake, Ont.
	: LABEL TP		

<u>Footage</u>	<u>Description</u>	<u>Sample No.</u>	<u>Width</u>	<u>Value</u>
0 - 50.0'	Casing			
64.0'	Greywacke, sericitized, bedded at 65°			
65.0'	Ground Core			
89.2'	Greywacke, sericitized, scattered pebbles			
103.0'	Shale and interbedded Greywacke			
103.5'	Mud Seam			
120.4'	Greywacke, massive, some shearing at 60°			

END

DIAMOND DRILL HOLE LOG

Hole No.	: 104	Date Started	: August 22, 1960
Direction	: —	Date Finished	: August 24, 1960
Dip	: -90°	Logged by	: D. W. Tully, DOBIE, ONT
Depth	: 52.4'	Drilled By	: T. Martin,
Core Size	: 7/8"		61 Second Street
Location	: Claim No. 67769		Kirkland Lake, Ont.
	LEBEL TP		


<u>Footage</u>	<u>Description</u>	<u>Sample No.</u>	<u>Width</u>	<u>Value</u>
0 - 35.0'	Casing			
40.0'	Greywacke, sericitized, scattered small pebbles			
43.0'	Ground Core			
52.4'	Pebble Conglomerate			

END

G. H. Harrison Claims
Label Township

Larder Lake Mining Division

Manon Drill Hole Log



Hole No. 186 Hole started - Sept. 7, 1961
 Direction - Due North Hole completed - Sept. 28, 1961
 Dip - 75 degrees Location - Claim 1 - 67769
 Depth - 118.0 Logged by - H. A. Tully, Bobie, Ont.
 Core size - 1 1/2" Indicated by T. Martin, 61 Second St., Kirkland Lake.

Footage	Description	
0.0 - 3.0	Gravel	
3.1	Greywacke, shaly partings at 45 degrees to core	
36.0	Conglomerate, sanditized, sheared at 45 degrees, blocky	
37.0	Conglomerate as above	
38.0	ground core	
39.0	Conglomerate, very blocky	Shear zone
39.7	ground core	
75.0	Conglomerate, blocky	
84.0	Shaly clay, sanditized, banded at 45 degrees, fine grained, pyrite	
85.1	soft to grey clay zone	
100.0	ground core	
100.7	Conglomerate, sheared at 45 degrees, blocky	
107.0	ground core	
110.0	Greywacke, sanditized, very blocky	
113.0	Conglomerate	
115.0	ground core	
177.0	Conglomerate, sanditized, quartz stringers 1/16" and mariposite	
178.0	ground core	170'
178.5	ball gauge	This zone may represent a strong shear striking generally east-west
181.1	ground core	
181.6	zone of milky quartz stringers	
186.9	shaly clay	
188.7	ground core	
188.8	shale	
188.8	ground core	
188.8	shaly clay	
187.7	ground core	
188.0	shaly clay	
188.5	ground core	
188.6	shale	
188.9	ground core	
233.0	sheared shaly ground, very blocky	
188.1	ground core	
188.0	core cement in attempt to continue hole	
188.0	ground core	
188.7	shaly ground, milky quartz stringers, very blocky	
188.0	hole continued and core barrel, shell and rods broken off at this footage according to T. Martin. (hole discontinued)	

G. E. Harrison Claims
Label Township

Larder Lake Mining Division

Diamond Drill Hole Log

Hole No. 108	Hole started - August 8th, 1962
Direction - Due South	Hole completed - " 20th, 1962
Dip - minus 50 degrees	Location - Claim L - 67769
Depth - 242.0 feet	Logged by - D. W. Tully
Core size - EKT	Dobie, Ontario
Core stored on property	Drilled by T. Martin, 61 Second Street, Kirkland Lake, Ontario

Footage

Description

0.0 - 1.0	Casing
5.5	Arkose, pink to mauve cast, sheared at 80 degrees
7.7	Graywacks, gray green, sheared
15.5	Arkose, sheared and brecciated, rusty, <u>lost water at 15.5 feet</u>
21.3	Graywacks, some quartz-carbonate veining
25.5	Conglomerate, variety of cherty and quartzose pebbles
32.4	Graywacks
41.0	Conglomerate, rusty at 41.0 feet
46.5	<u>Lost core</u>
49.0	Graywacks, scattered small pebbles
68.5	Conglomerate
76.4	Graywacks, rusty seam at 76.4 feet
78.4	<u>Lost core</u>
79.2	Rusty carbonatized zone
82.6	Graywacks
83.1	Rusty carbonatized zone
85.3	Graywacks, some quartz-carbonate veining
93.2	Arkose, slight mauve cast, coarse feldspar fragments
94.2	Rusty carbonatized zone
100.5	Arkose
101.0	Rusty carbonatized zone
112.2	Arkose, some fine quartz-carbonate stringers
113.4	Rusty zone
116.5	Graywacks, gray green colored, no bedding
119.0	Arkose, scattered rusty zones
160.3	Graywacks with narrow arkosic bands
186.0	Chiefly arkose with interbedded graywacks
212.0	Chiefly graywacks with interbedded arkose, rust seams at 179', 196'
218.5	Bedded graywacks
242.0	Arkose, pink to mauve cast colored

End

CLAIM L-67769

D.D.H.
No 104

D.D.H.
No 106

O. N. R.

D.D.H.
No 108

Bush Road

CLAIM L-67766

CLAIM L-67767

900'

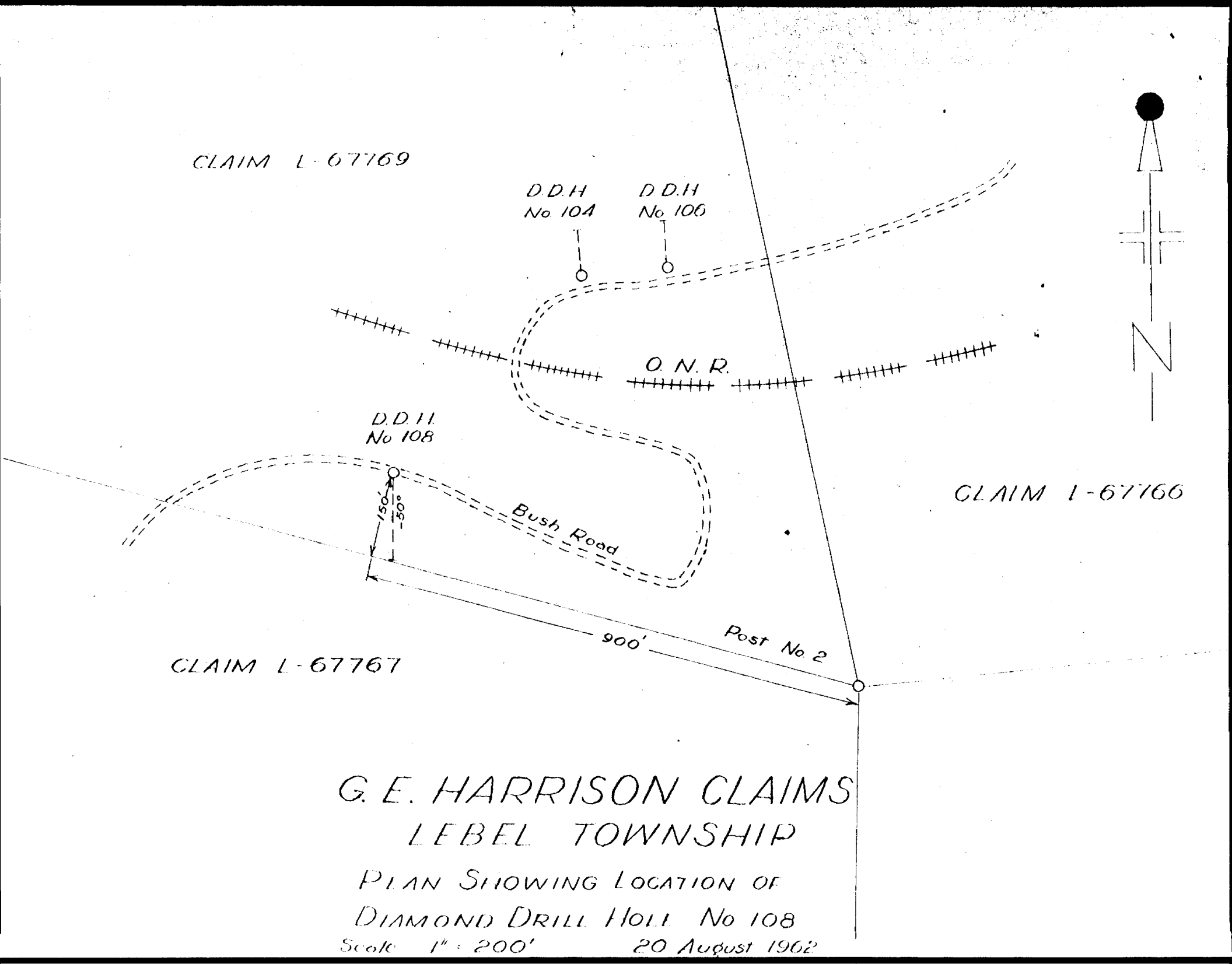
Post No. 2

G. E. HARRISON CLAIMS
LEBEL TOWNSHIP

PLAN SHOWING LOCATION OF
DIAMOND DRILL HOLE No 108

Scale 1" = 200'

20 August 1962





32004NW0292 38 LABEL

900

IMPORTANT

Attach sketch showing location of work in relation to corner posts, and nature and extent thereof.

Form 12 A
20M-60-2134

THE MINING ACT



ONTARIO

REPORT OF WORK

To the Recorder ofLarder Lake Mining Division:

I,G. E. Herrison.....
(Name of Applicant)
.....Whittier Crescent, Lorne Park, Ontario.....
(Post Office Address)

the recorded holder of mining claim No.L - 67769..... hereby report the performance of ~~40~~ ⁵⁷ days' work not before reported, to be applied to this claim.

*This mining claim is one of a group of contiguous claims numbered

L - 67766, 67, 68, 69, 70, 71, 72

of which I am the recorded holder under Mining License No. ...A - 34330..... and the work

was performed on mining claim (s)L - 67766 and L - 67769..... and is to be applied

in respect of mining claim (s)as above.....
(*Complete above section only if applicable)

The work is as follows:

Stripping or opening up mines, sinking shafts or other actual mining operations.

The names and addresses of the men who performed the work and the dates upon which each man worked in its performances are: (If more space is required, attach list).

.....
.....
.....

Total No. of days

Diamond or other Core Drilling

Footage drilled ...350.0'..... No. of holes drilled2..... Angle -45 and -75.....

Diameter of coreEXT..... Names and addresses of owner and operator of drillT. Martin, 61 Second Street, Kirkland Lake, Ontario.....

Dates upon which drilling was doneSeptember 7 - October 5, 1961.....
(Core log and Sketch in duplicate by core examiner accompanies this Report.)


Total No. of days ...350.0'.....

Work by Compressed Air or other Power Driven Rock Drill or Mechanical Equipment.

Type of drill
Names and addresses of men engaged in operating drill,

Sketch showing location of work filed on L-67766

Dates upon which each man worked
Total No. of days



The penalty for making a false statement in this certificate is \$500. or six months imprisonment or both.

IMPORTANT

Attach sketch showing location of work in relation to corner posts, and nature and extent thereof.

THE MINING ACT



ONTARIO

REPORT OF WORK

To the Recorder of LARDER LAKE Mining Division:
I, G. E. HARRISON
(Name of Applicant)
WHITTIER CRESCENT, LORNE PARK, ONTARIO
(Post Office Address)

the recorded holder of mining claim No. L-67769 hereby report the performance of 23 days' work not before reported, to be applied to this claim.

*This mining claim is one of a group of contiguous claims numbered L-67766, 67, 68, 69, 70, 71, 72 of which I am the recorded holder under Mining License No. A-34330 and the work was performed on mining claim (s) L-67769 and is to be applied in respect of mining claim (s) L-67769 (*Complete above section only if applicable)

The work is as follows:

Stripping or opening up mines, sinking shafts or other actual mining operations.

The names and addresses of the men who performed the work and the dates upon which each man worked in its performances are: (If more space is required, attach list).

.....
.....
.....

Diamond or other Core Drilling Total No. of days

Footage drilled 242.0 No. of holes drilled 1 Angle -50°
Diameter of core EXT Names and addresses of owner and operator of drill T. MARTIN, 61 SECOND ST. KIRKLAND LAKE, ONT
Dates upon which drilling was done Aug 8-20, 1962
(Core log and Sketch in duplicate by core examiner accompanies this Report.)

Total No. of days 242
Work by Compressed Air or other Power Driven Rock Drill or Mechanical Equipment.

Type of drill
Names and addresses of men engaged in operating drill,

Dates upon which each man worked
Total No. of days

RECORDED 11 1962
REC. No.

The penalty for making a false statement in this certificate is \$500. or six months imprisonment or both.



32D04NW0231 37 LEBEL

010

DIAMOND DRILLING

Township: Lebel

Report No: 37

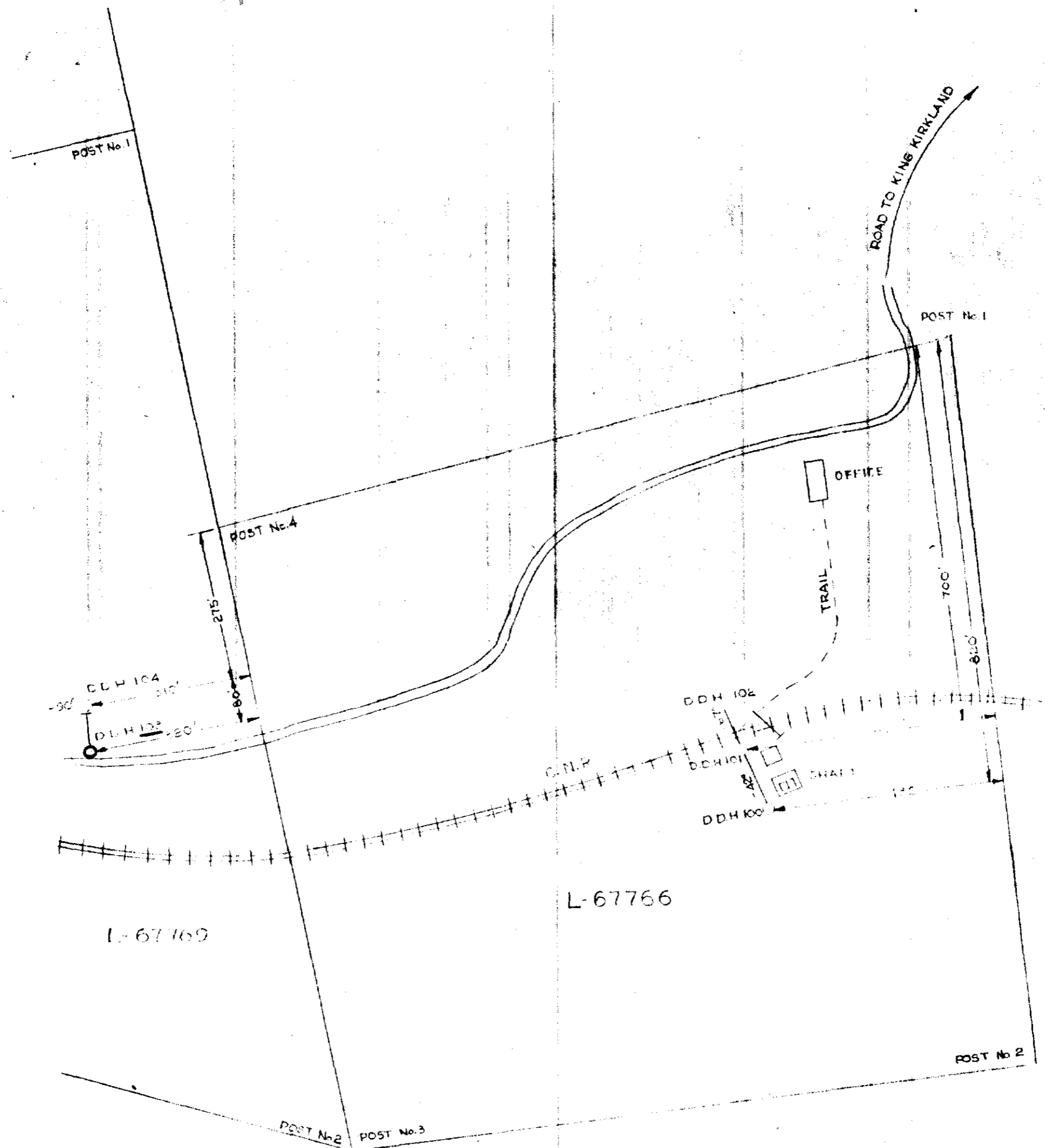
WORK PERFORMED FOR: H.J. Cunningham

RECORDED HOLDER: SAME AS ABOVE [x]

: OTHER []

<u>CLAIM NO.</u>	<u>HOLE NO.</u>	<u>FOOTAGE</u>	<u>DATE</u>	<u>NOTE</u>
1. 892274	B-87-08	1493'	Feb/87	(1)

NOTES: (1) #151-87 (filed in Sept/87)



G. E. HARRISON CLAIMS L67766 & 69
 LEVEL 10 ANNUAL
 PLAN SHOWING LOCATION
 OF
 DIAMOND DRILL HOLES 102, 103, 104

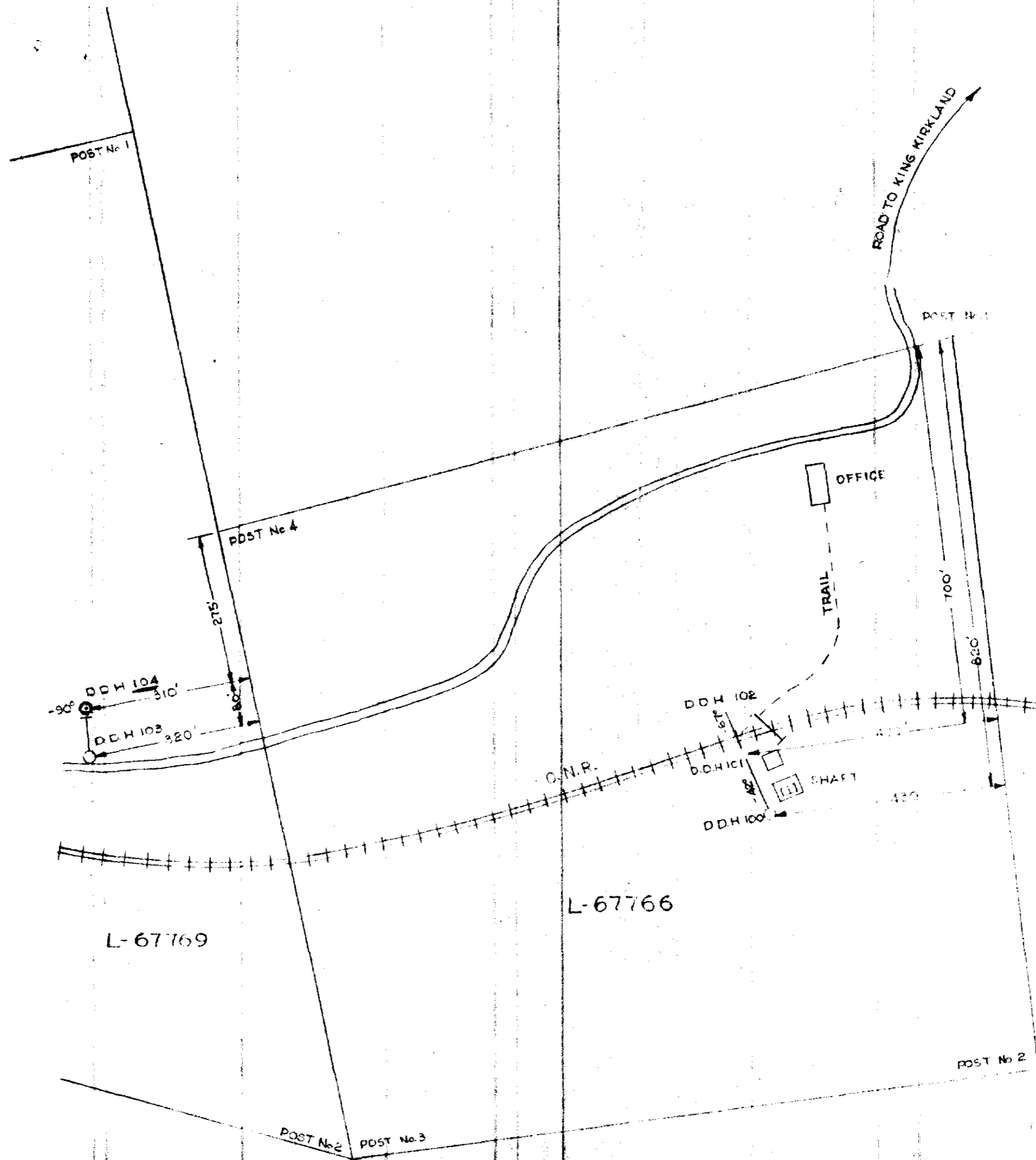


32084NW0292 38 LABEL

200

SCALE 1"=200'

AUGUST 25, 1960



G. E. HARRISON CLAIMS L-67766 & 69
 LABEL TOWNHIP
 PLAN SHOWING LOCATION
 OF
 DIAMOND DRILL HOLES 102, 103, 104



32D04NW0292 38 LABEL

210

SCALE 1" = 200'

AUGUST 25, 1960