

DIAMOND I



32D05NW9333 16 ELLIOTT

010

TOWNSHIP: ELLIOTT TWP

**REPORT NO: #16**

**WORK PERFORMED FOR:** Gerard Bastarache

**RECORDED HOLDER:** SAME AS ABOVE

: OTHER

<u>CLAIM NO.</u>	<u>HOLE NO.</u>	<u>FOOTAGE</u>	<u>DATE</u>	<u>NOTE</u>
L 1110716	E1	384'	Sept. 1990	(1)

NOTES: (1) W9008-679, Filed February 1991

DRILL LOG

HOLE: E1 LENGTH: 384 ft. CORE SIZE: AQ LOGGED: L. Hobbs  
 DRILLING DATES: FROM: Sept 20/90 TO: Oct 1/90 DRILLER: Fournier  
 LOCATION: Grid: 0+62W, 7+48N: 9+75' W of P1 along Claim line.  
 TOWNSHIP: Elliott CLAIM: L1110716 PROPERTY: Bastarache Elliott/Tannahill

ANGLE: COLLAR: 45 deg  
 AZ: 140 deg G:  
 G


FROM (ft)	TO (ft)	FORMATION	DESCRIPTION	FROM (ft)	TO (ft)	LENGTH (ft)
0	17	Casing				
17	185	Pillowed Flows	Variable textures from variolitic to massive to pillow. Mainly pillow lava (prominent selvages) Variably fractured, variably silicified. Some calcite seams, mostly up to 1/8" some Q/C veins General grey colour.  Rusty seams @ 39'-5" to 42'-5". Blocky @ 74'-6" to 76'-6".  Locally coarsely bx'd. Eg 136', 148'. Mainly w. qtz fracture fillings. These sections are often only 6" long with dark 3/4-1" fragments.  Chloritic sections darker. Harder siliceous sections lighter. Less than 1% sulphides.			
185	272	Massive Flow ?	Grey. Equigranular dioritic appearance. Probably more massive lower part of flow. Some var in texture. Rel fine gr. to 184' then med gr. Calcite veins to 1-1.5" @ 45-60 deg to core axis. Occ. light green seams. U.c., l.c. not sharp.			
272	384	Pillowed Flow	Upper part of another flow. Grey, variolitic, selvages visible @ 280'4", 286'6".  Some sections lighter coloured, hard, siliceous. Much less than 1% Py.  329'-334' An equigranular section. Flow base (?)			
	384	End	Core stored at Core Library Swastika.			

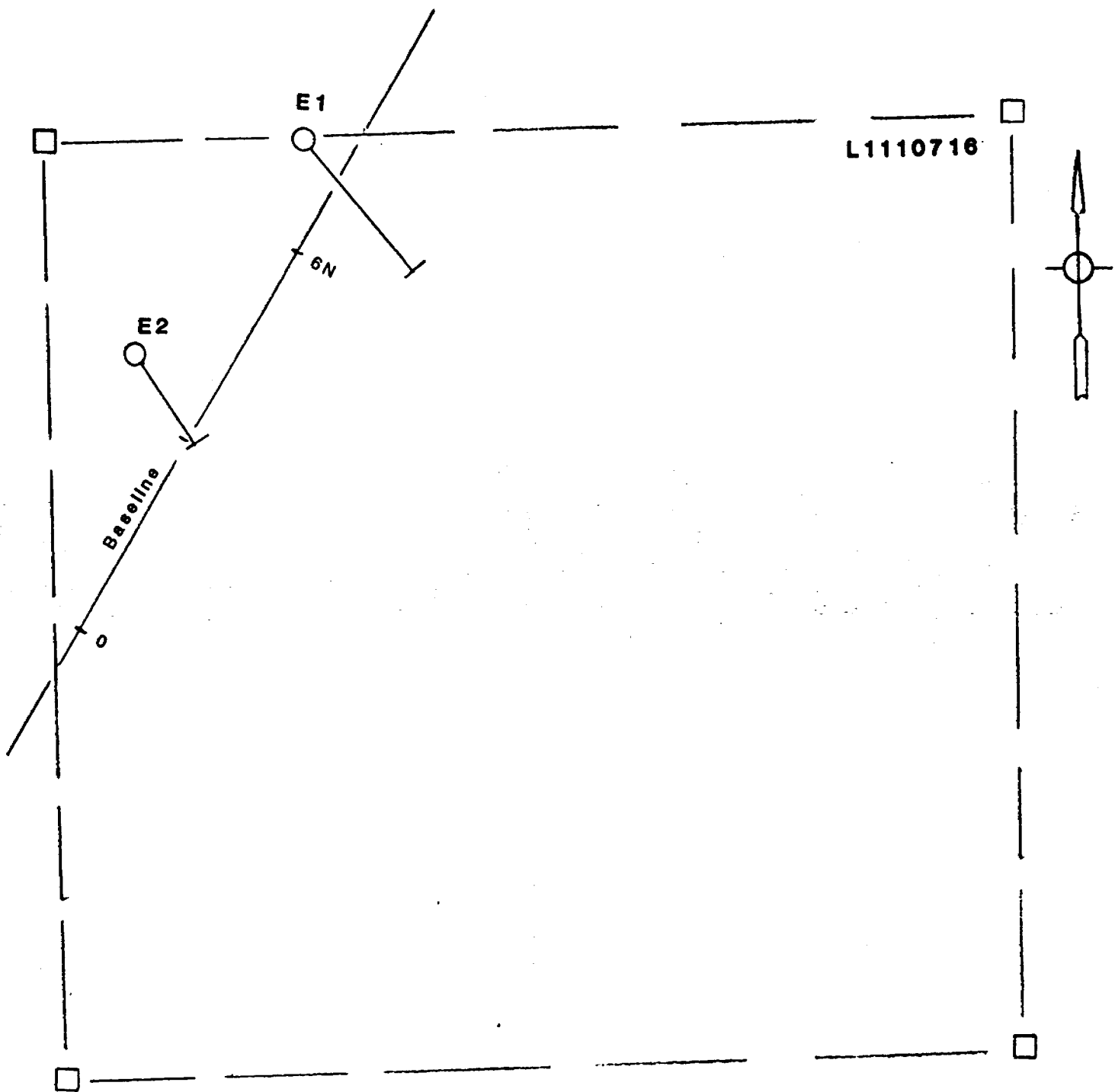


DRILL LOG

HOLE: E2 LENGTH: 225 FT CORE SIZE: AQ LOGGED: L. HOBBS ANGLE: COLLAR: 50 DEG  
 DRILLING DATES: FROM: OCT 2/90 TO: OCT 10/90 DRILLER: FOURNIER AZ: 147 DEG G:  
 LOCATION: GRID 3+70N, 1+20W; 3+25S, 12+12W OF POST 1 G:  
 TOWNSHIP: ELLIOTT CLAIM: L1110716 PROPERTY: BASTARACHE ELLIOTT/TANNAHILL G

FROM (ft)	TO (ft)	FORMATION	DESCRIPTION	FROM (ft)	TO (ft)	LENGTH (ft)	ASSA Au (
0	4	Casing					
4	43	Flow	Gray, variably light to med. Flow textures. lie selvages, variolites etc. Short breccia sections. between pillows.  15'-18' Flow top breccia. Frags are part of old pillows @29' same  Carb'n along seams, fractures, breccia sections, in veinlets.				
43	120	Massive flow	This section sl more massive. Textures variable but less so than above. Can still make out selvages, variolites etc.  @62' for 1 ft: vfg hard light volc. Sharp contacts, brecciated.  @98' 8" coarse Py.				
120	132	Interflow sediment	Dark chloritic fragmental rock. Considerable Sulph esp in chloritic seams. Mainly Py, some Cp. Some also dissem. Up to 2-3% locally. Some Sulph looks like orig, nodular now rexlized. Possible conductor.				
132	154	Rusty section	Very blocky 120' to 155'. This section is esp blocky and rusty. A water seam. Lost core 132'-151'. 9' lost.				
154	184	Pillow breccia	Section is largely pillow and pillow frags with coarse bxa between. Frags dark, chloritic. Sulph present in early part esp to 164'. Mainly as Py clusters. Po @ 166'.				
184	225	Flow	A different flow. Brecciation, selvages visible but more subtle. Frags more rounded, (rolled). Less contrast between frags and matrix. V. little sulphide.  @219' Sedimentary banding (?) disconformably above broken volcanics-or pillow selvage.				
	225	End	Core stored at Core Library Swastika.				





**Drill Hole Location Map  
Bastarache Property**

**Elliott Twp.**

**Scale: 1 in: 200 ft**

**October 1990  
L G Hobbs, PEng**



Refer to Sections 76 and 77, the Mining Act for assessment requirements and the reverse side of this form for table of classification.

Mining Act Report of Work

Name and Address of Recorded Holder: GERARD BASTARACHE 25 TWEEDSMUIR AVE  
 KIRKLAND LAKE ONTARIO APT 309 P2N 3M8  
 Telephone No.: 568-8107  
 Prospector's Licence No.: M-15468

Mining Division	Mining Claim			Work Days Cr.	Mining Claim			Work Days Cr.	Mining Claim			Work Days Cr.
	Prefix	Number	Work Days Cr.		Prefix	Number	Work Days Cr.		Prefix	Number	Work Days Cr.	
LARDER LAKE	L	1110715	40									
Township or Area: TWP. ELLIOTT + TAMM HILL	L	1110716	100									
Total Assessment Credits Claimed: 609 DAYS	L	1110720	40									
Type of Work Performed (Check one only)	L	1110721	140									
<input type="checkbox"/> Manual Work	L	1110722	80									
<input type="checkbox"/> Shaft Sinking Drifting or other Lateral Work	L	1110725	60									
<input type="checkbox"/> Mechanical equipment	L	1110756	99									
<input type="checkbox"/> Power Stripping other than Manual (maximum credit allowed - 100 days per claim)	L	1110757	30									
<input checked="" type="checkbox"/> Diamond or other Core drilling	E	<del>1110716</del>										
<input checked="" type="checkbox"/> Core Specimens	L	1112146	20									

Dates when work was performed: From: SEPT 20 1990 To: OCT 10 1990  
 Total No. of Days Performed: 609 DAYS  
 Total No. of Days Claimed: 609 DAYS  
 Total No. of Days to be Claimed at a Future Date: 0

All the work was performed on Mining Claim(s): Indicate no. of days performed on each claim. * (See note No. 1 on reverse side)	Mining Claim	No. of Days	Mining Claim	No. of Days	Mining Claim	No. of Days	Mining Claim	No. of Days	Mining Claim	No. of Days
	1110716	609								

Required information eg. type of equipment, Names, Addresses, etc. (See Table on reverse side)  
 If space below is insufficient, attach schedules with required information and location sketches

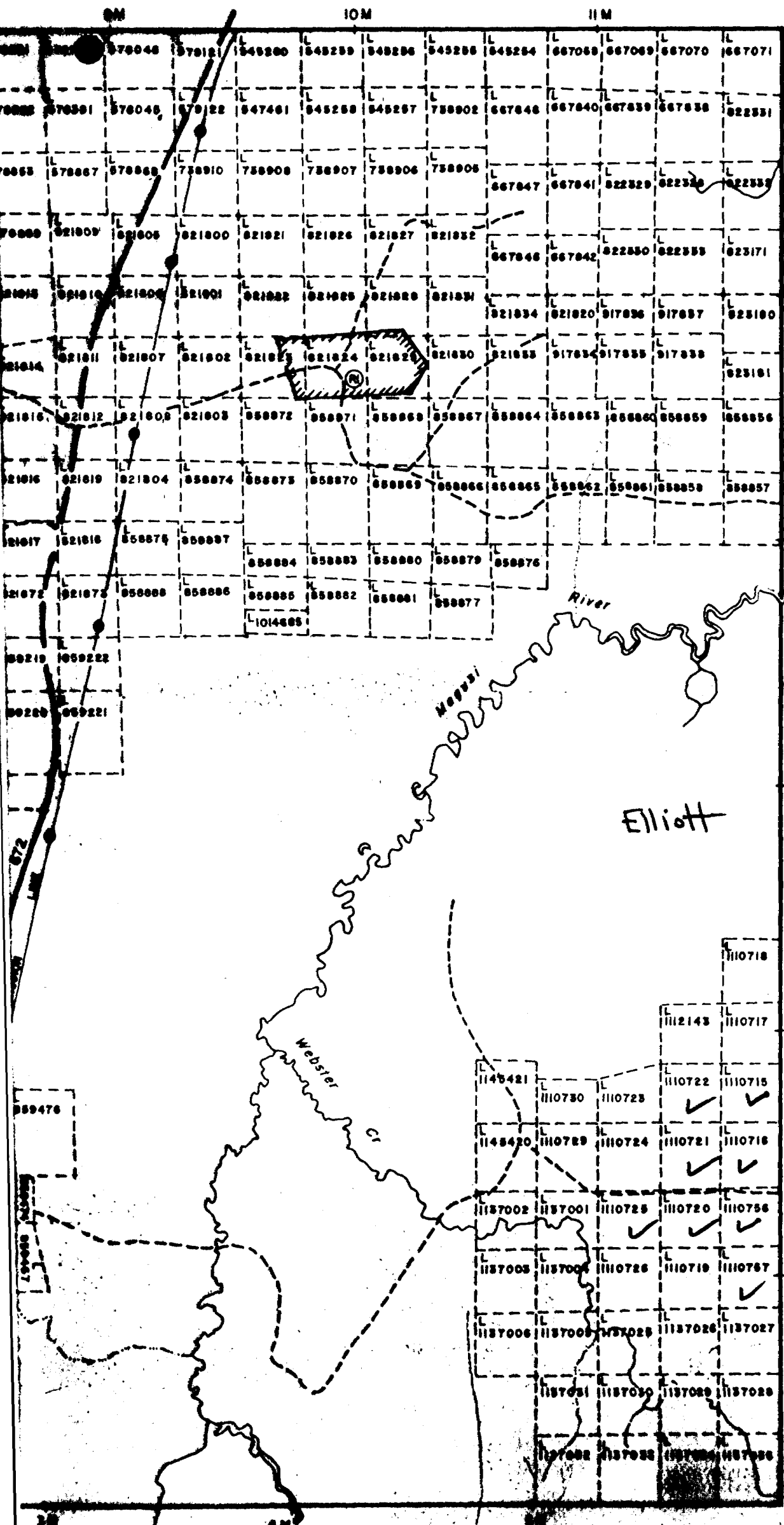
ALL DRILLING WAS PERFORMED BY ELLWOOD FOURNIER  
 KEARNS BOX 103  
 ONTARIO  
 FROM SEPT 20 1990 TO OCT 10 1990

Certification of Beneficial Interest \* (See Note No. 2 on reverse side)  
 I hereby certify that, at the time the work was performed, the claims covered in this report of work were recorded in the current recorded holder's name or held under a beneficial interest by the current recorded holder.  
 Date: NOV 15 1990  
 Recorded Holder or Agent (Signature): Gerard Bastarache

Certification Verifying Report of Work  
 I hereby certify that I have a personal and intimate knowledge of the facts set forth in the Report of Work annexed hereto, having performed the work or witnessed same during and/or after its completion and the annexed report is true.  
 Name and Address of Person Certifying: GERARD BASTARACHE 25 TWEEDSMUIR AVE  
 Telephone No.: 568-8107  
 Date: NOV 15 1990  
 Signature: Gerard Bastarache

For Office Use Only  
 Work Assignments: L 1110716 Gerard Bastarache 509 3208.6  
 Received Stamp: RECEIVED  
 Date: 90 NOV 15 PM 1 46

TOWNSHIP



TANNAHILL TOWNSHIP

TOWNSHIP

HIC  
OTI  
TRA  
SUF  
L  
UN  
L  
P  
RAN  
UTI  
NON  
FLO  
SUB  
RES  
ORI  
MAN  
MIN  
TRA

D

TY  
PAT

LEA  
"  
"  
LICE  
ORD  
RES  
CAN  
SAN

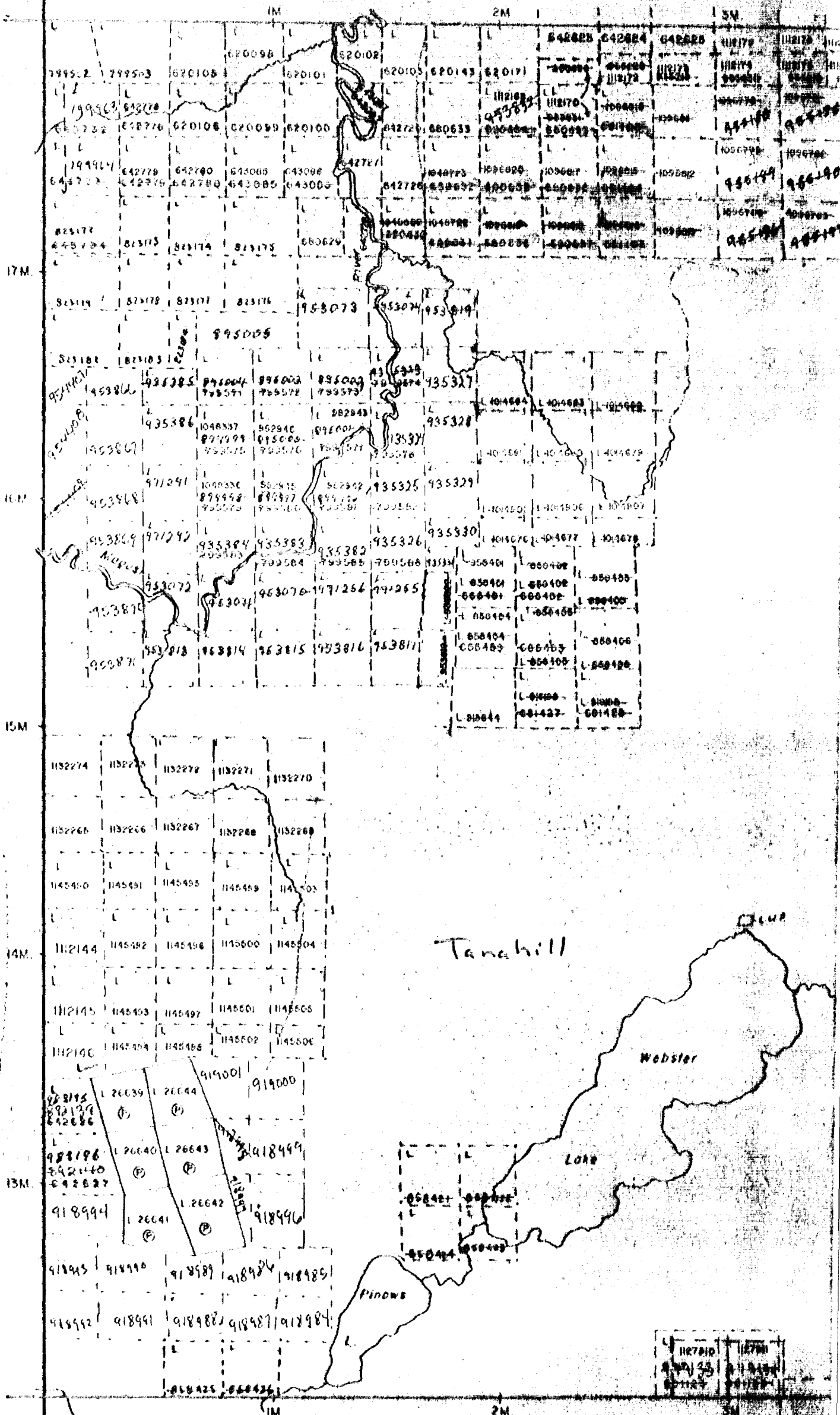
SCA  
FEET  
MET

TOW  
E  
M.N.  
KIF  
MIN  
LA  
LAN  
CO

Ontar

Date

ELLIOTT TWP. M-347



BEN NEVIS TWP. M