

# 231



W7408.231



THE MINING

LARDER LAKE M

010

To the Recorder of.....

DEX LTD.

T -663

I, ..... name of Recorded Holder

P.O. Box 186 Timmins Ontario Miner's Licence

Post Office Address

do hereby report the performance of ..... 178 ..... days of Rock trenching - Blasting

MECHANICAL

not before reported to be applied on the following contiguous claims

Claim No.	Days	Claim No.	Days	Claim No.	Days
354485...	25	363061	17	Steele Trip	
354486	17	363062	17		
354487	17	363067	17		
354490	17	363068	17		
363059	17				
363					
060	17				

Geological Branch ODM  
ASSESSMENT FILES  
RESEARCH OFFICE  
OCT 15 1974  
RECEIVED

All the work was performed on Mining Claim (s) ..... 299569 299569 - 354485  
(In the case of geological and/or geophysical survey (s) where more than 18 claims are involved attach a schedule)

READ CAREFULLY: THE FOLLOWING INFORMATION IS REQUIRED BY THE MINING RECORDER.

- For Manual Work, Stripping or Opening up of Mines, Sinking Shafts or Other Actual Mining Operations - Names and addresses of the men who performed the work and the dates and hours of their employment.
- For Diamond and other Core Drilling - Footage, No. and angle of holes and diameter of core. Name and address of owner or operator of drill. Dates when drilling was done. Signed core log and sketch in duplicate.
- For Compressed Air or Other Power Driven or Mechanical Equipment  
Type of drill or equipment. Names and addresses of men engaged in operating equipment and the dates and hours of their employment.
- For Power Stripping - Type of equipment. Name and address of owner or operator. Amount expended. Dates on which work was done. Proof of actual cost must be submitted within 30 days of recording.
- With each of the above types of work sketches are required to show the location and extent of the work in relation to the nearest claim post. In the case of diamond or other core drilling the sketch must be submitted in duplicate.
- For Geological and Geophysical Survey - The names and addresses of men employed as well as dates. Type of instrument used in the case of geophysical survey. Reports and maps in duplicate must be filed with the Minister within 60 days of recording.
- For Land Survey - the name and address of Ontario Land surveyor.

The Required Information is as Follows: (Attach a list if this space is insufficient)

(attached)

Copaco Pluggon

LARDER LAKE  
MINING DIV.  
RECEIVED  
SEP 30 1974  
AM PAI  
7 18 19 10 11 12 11 2 13 14 15 16

DEX LTD. - PRIVATE COMPANY

Date September 30, 1974

Signature of Recorded Holder or Agent

The Mining Act  
Certificate Verifying Report of Work

I, HEN DARRY P.O. Box 186 Timmins Ontario file # M-18252  
(Post Office Address)

hereby certify:

- That I have a personal and intimate knowledge of the facts set forth in the report of work annexed here-to, having performed the work or witnessed same during and/or after its completion.
- That the annexed report is true.

Dated Sept. 30, 19 74

Signature

File L 299569

SEP 30 1974  
REC. No.

THE PENALTY FOR MAKING A FALSE STATEMENT IN THIS REPORT AND/OR CERTIFICATE IS \$500. OR SIX MONTHS IMPRISONMENT OR BOTH

900


Dex Ltd.

Assessment Work

Page 3.

<u>Name</u>	<u>Address</u>	<u>Date</u>	<u>Hrs. Worked</u>	<u>Gas Plugger</u>	<u>Mining Days</u>
Charles Provins	Matheson	May 28 74	12	"	4
John Beaudrey	Matheson	" " "	12	"	4
Charles Provins	Matheson	" 29 "	12	"	4
John Beaudrey	Matheson	" " "	12	"	4
Charles Provins	Matheson	" 30 "	12	"	4
John Beaudrey	Matheson	" " "	12	"	4
Charles Provins	Matheson	June 1 "	12	"	4
John Beaudrey	Matheson	" " "	12	"	4
Charles Provins	Matheson	" 2 "	12	"	4
John Beaudrey	Matheson	" " "	12	"	4
Charles Provins	Matheson	" 3 "	12	"	4
John Beaudrey	Matheson	" " "	12	"	4
Charles Provins	Matheson	" 4 "	12	"	4
John Beaudrey	Matheson	" " "	12	"	4
		<u>Total</u>	<u>168</u>		<u>56</u> Days

Trenching - Blasting  
Steele Twp. Mining Claims



Assessment Work

Dex Ltd.

<u>Name</u>	<u>Address</u>	<u>Date</u>	<u>Hrs. Worked</u>	<u>Gas Plugger</u>	<u>Mining Days</u>
J. Darby	Timmins	June 10 74	12	"	4
E. Arsenault	Timmins	" " "	12	"	4
J. Darby	Timmins	" 11 "	12	"	4
E. Arsenault	Timmins	" " "	12	"	4
J. Darby	Timmins	" 12 "	12	"	4
E. Arsenault	Timmins	" " "	12	"	4
J. Darby	Timmins	" 13 "	12	"	4
E. Arsenault	Timmins	" " "	12	"	4
J. Darby	Timmins	" 14 "	12	"	4
E. Arsenault	Timmins	" " "	12	"	4
J. Darby	Timmins	" 15 "	12	"	4
E. Arsenault	Timmins	" " "	12	"	4
J. Darby	Timmins	" 16 "	12	"	4
E. Arsenault	Timmins	" " "	12	"	4
Total			<u>168</u>		<u>56</u> Days

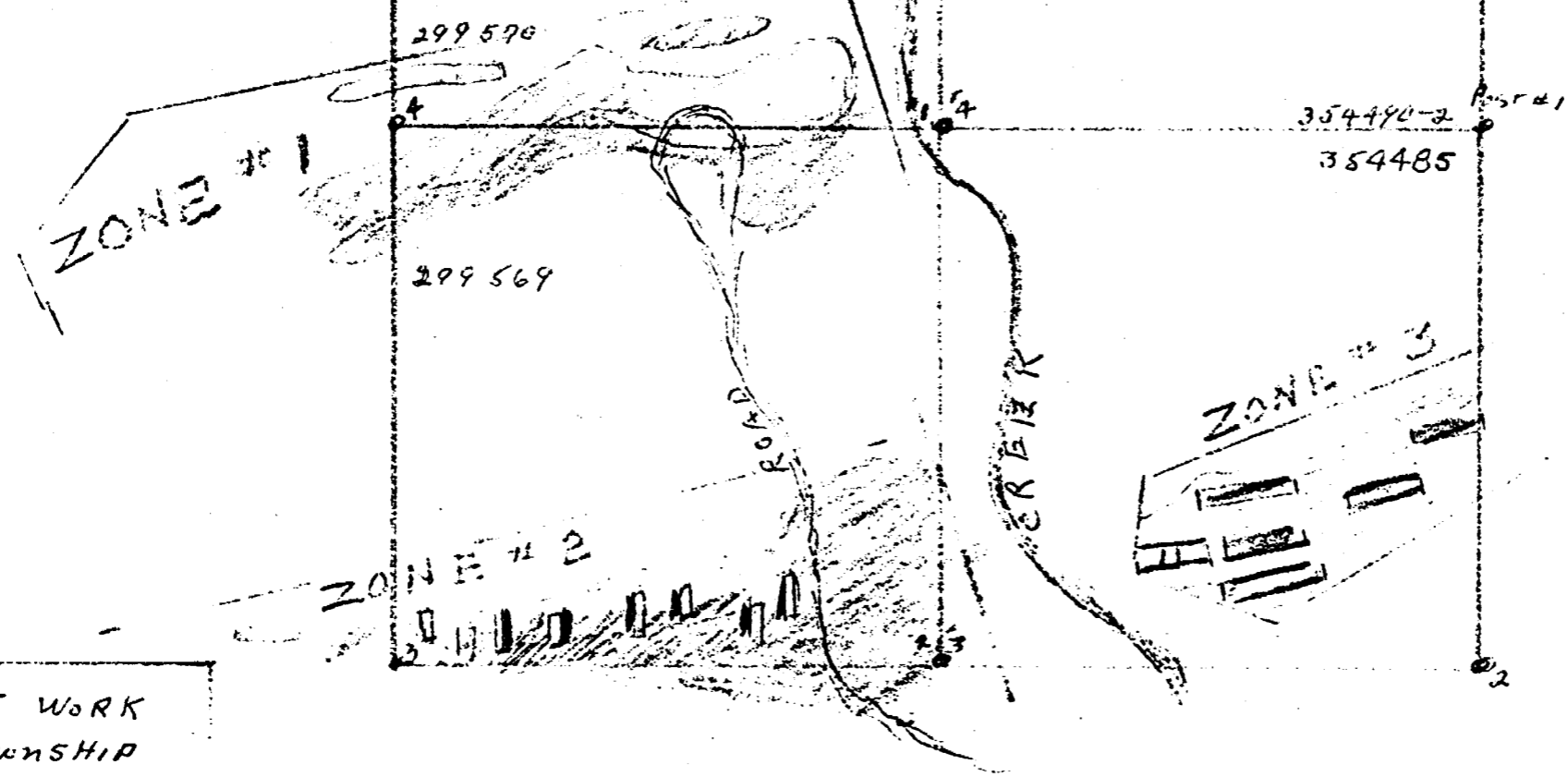
Trenching Blasting - Bulk Sampling  
Steele Twp. Mining Claims

Assessment Work

Dex Ltd.

<u>Name</u>	<u>Address</u>	<u>Date</u>	<u>Hrs. Worked</u>	<u>Gas Plugger</u>	<u>Mining Days</u>
J. Darby	Timmins	June 17 74	12	"	4
E. Arsenault	Timmins	" " "	12	"	4
J. Darby	Timmins	" 18 "	12	"	4
E. Arsenault	Timmins	" " "	12	"	4
J. Darby	Timmins	" 19 "	12	"	4
E. Arsenault	Timmins	" " "	12	"	4
J. Darby	Timmins	" 20 "	12	"	4
E. Arsenault	Timmins	" " "	12	"	4
J. Darby	Timmins	" 21 "	12	"	4
E. Arsenault	Timmins	" " "	12	"	4
J. Darby	Timmins	" 22 "	12	"	4
E. Arsenault	Timmins	" " "	12	"	4
J. Darby	Timmins	" 23 "	12	"	4
E. Arsenault	Timmins	" " "	12	"	4
		<u>Total</u>	<u>168</u>		<u>56</u> Days

Trenching Blasting - Bulk Sampling  
Steele Twp. Mining Claims




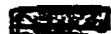


ASSESSMENT WORK  
 STEELE TOWNSHIP  
 ARDER LAKE MINING DIV.

DEX LTD.  
 MINING COMPANY

LIC# — T-63

Sept-30-1974  
 BY L. DARBY

**-WORK PLAN-**

-  BLAST-TRENCHING
-  MANUAL-LABOUR
-  PEGMATITE-ORE
-  POWER-STRIPPING

SCALE - 1" = 1320'

LOT 5

LOT 4

LOT 3

CON V

300983	299570	354490 36-DAYS	363059 36-DAYS	363062 36-DAYS	363067 36-DAYS
299568	299569 WORK CLAIM	354485 52-DAYS WORK CLAIM	363060 36-DAYS	363061 36-DAYS	363068 36-DAYS
	354487 36-DAYS	354486 36-DAYS			

- V -

CON IV

# GROUP PLAN

ASSESSMENT WORK  
STEELE TOWNSHIP

DEX LTD LIC # 7-63

SCALE - 1" = 1320'

Sept. 30-1974