

W7408.232 # 232



THE MINING

010

To the Recorder of LARDEF LAKE MIN. Mining Division
DEX LTD. T-63

name of Recorded Holder Miner's Licence
P.O. Box 186 Timmins Ontario

do hereby report the performance of 28 106 days of Manual Labour
type of work

not before reported to be applied on the following contiguous claims

Claim No.	Days	Claim No.	Days
354485	15	363061	X 10
354486	X 10	363062	X 10
354487	X 10	363067	X 10
354490	X 10	363068	X 11
363059	X 10		
363060	X 10		

Steele trip
 Geological Branch ODM
 ASSESSMENT FILES
 RESEARCH OFFICE
 OCT 15 1974
 RECEIVED

All the work was performed on Mining Claim (s) 299569 - 354485
(In the case of geological and/or geophysical survey (s) where more than 18 claims are involved attach a schedule)

READ CAREFULLY: THE FOLLOWING INFORMATION IS REQUIRED BY THE MINING RECORDER.

- For Manual Work, Stripping or Opening up of Mines, Sinking Shafts or Other Actual Mining Operations - Names and addresses of the men who performed the work and the dates and hours of their employment.
- For Diamond and other Core Drilling - Footage, No. and angle of holes and diameter of core. Name and address of owner or operator of drill. Dates when drilling was done. Signed core log and sketch in duplicate.
- For Compressed Air or Other Power Driven or Mechanical Equipment
Type of drill or equipment. Names and addresses of men engaged in operating equipment and the dates and hours of their employment.
- For Power Stripping - Type of equipment. Name and address of owner or operator. Amount expended. Dates on which work was done. Proof of actual cost must be submitted within 30 days of recording.
- With each of the above types of work sketches are required to show the location and extent of the work in relation to the nearest claim post. In the case of diamond or other core drilling the sketch must be submitted in duplicate.
- For Geological and Geophysical Survey - The names and addresses of men employed as well as dates. Type of instrument used in the case of geophysical survey. Reports and maps in duplicate must be filed with the Minister within 60 days of recording.
- For Land Survey - the name and address of Ontario Land surveyor.

The Required Information is as Follows: (Attach a list if this space is insufficient)

(attached)

LARDEF LAKE
 MINING DIV.
 RECEIVED
 SEP 30 1974
 AM PM
 7 8 9 10 11 12 1 2 3 4 5 6

- DEX LTD. -
PRIVATE COMPANY.

Date September 30, 1974

Signature of Recorded Holder or Agent

The Mining Act
Certificate Verifying Report of Work

I, HEN DARRBY
P.O. Box 186 Timmins Ontario
(Post Office Address)

- hereby certify:
- That I have a personal and intimate knowledge of the facts set forth in the report of work annexed here-to, having performed the work or witnessed same during and/or after its completion.
 - That the annexed report is true.

Dated September 30, 1974

Signature

File # 354485

RECORDED OCT 2 1974
REC. No.

THE PENALTY FOR MAKING A FALSE STATEMENT IN THIS REPORT AND/OR CERTIFICATE IS \$500. OR SIX MONTHS IMPRISONMENT OR BOTH

Assessment Work

Dex Ltd.

<u>Name</u>	<u>Address</u>	<u>Date</u>	<u>Hrs. Worked</u>	<u>Manual</u>	<u>Mining Days</u>
Jules Gervais	Val Gagne	June 9 74	12	"	2
Jules Gervais	Val Gagne	" 10 "	12	"	2
Jules Gervais	Val Gagne	" 11 "	12	"	2
Jules Gervais	Val Gagne	" 12 "	12	"	2
Jules Gervais	Val Gagne	" 13 "	12	"	2
J. Darby	Timmins	July 8 74	12	"	2
E. Arsenault	Timmins	" " "	12	"	2
J. Darby	Timmins	" 9 "	12	"	2
E. Arsenault	Timmins	" " "	12	"	2
J. Darby	Timmins	" 10 "	12	"	2
E. Arsenault	Timmins	" " "	12	"	2
J. Darby	Timmins	" 11 "	12	"	2
E. Arse	Timmins	" " "	12	"	2
Total			<u>156</u>		<u>26</u> Days

900

Manual Labour
Steele Twp. Mining Claims



Assessment Work

Dex Ltd.

<u>Name</u>	<u>Address</u>	<u>Date</u>	<u>Hrs. Worked</u>	<u>Manual</u>	<u>Mining Days</u>
J. Darby	Timmins	July 12 74	12	"	2
E. Arsenault	Timmins	" " "	12	"	2
J. Darby	Timmins	" 13 "	12	"	2
E. Arsenault	Timmins	" " "	12	"	2
J. Darby	Timmins	" 14 "	12	"	2
E. Arsenault	Timmins	" " "	12	"	2
J. Darby	Timmins	" 15 "	12	"	2
E. Arsenault	Timmins	" " "	12	"	2
J. Darby	Timmins	" 16 "	12	"	2
E. Arsenault	Timmins	" " "	12	"	2
J. Darby	Timmins	" 17 "	12	"	2
E. Arsenault	Timmins	" " "	12	"	2
			<hr/>		<hr/>
		Total	144		24 Days

Manual Labour
Steele Twp. Mining Claims

Dex Ltd.

<u>Name</u>	<u>Address</u>	<u>Date</u>	<u>Hrs. Worked</u>	<u>Bulk Samling</u>	<u>Mining Days</u>
J. Darby	Timmins	Aug 7 74	12	"	2
E. Arsenault	Timmins	" " "	12	"	2
J. Darby	Timmins	" 8 "	12	"	2
E. Arsenault	Timmins	" " "	12	"	2
J. Darby	Timmins	" 9 "	12	"	2
E. Arsenault	Timmins	" " "	12	"	2
J. Darby	Timmins	" 10 "	12	"	2
E. Arsenault	Timmins	" " "	12	"	2
J. Darby	Timmins	" 11 "	12	"	2
E. Arsenault	Timmins	" " "	12	"	2
J. Darby	Timmins	" 12 "	12	"	2
E. Arsenault	Timmins	" " "	12	"	2
J. Darby	Timmins	" 13 "	12	"	2
E. Arsenault	Timmins	" " "	12	"	2
Total			<u>168</u>		<u>28</u> Days

Manual Labour
Steele Twp. Mining Claims

Dex Ltd.

<u>Name</u>	<u>Address</u>	<u>Date</u>	<u>Hrs. Worked</u>	<u>Bulk Sampling</u>	<u>Mining Days</u>
J. Darby	Timmins	Aug. 14 74	12	"	2
E. Arsenault	Timmins	" " "	12	"	2
J. Darby	Timmins	" 15 "	12	"	2
E. Arsenault	Timmins	" " "	12	"	2
J. Darby	Timmins	" 16 "	12	"	2
E. Arsenault	Timmins	" " "	12	"	2
J. Darby	Timmins	" 20 "	12	"	2
E. Arsenault	Timmins	" " "	12	"	2
J. Darby	Timmins	" 21 "	12	"	2
E. Arsenault	Timmins	" " "	12	"	2
J. Darby	Timmins	" 22 "	12	"	2
E. Arsenault	Timmins	" " "	12	"	2
J. Darby	Timmins	" 23 "	12	"	2
E. Arsenault	Timmins	" " "	12	"	2
Total			<u>168.</u>		<u>28</u> Days

Manual Labour
Steele Twp. Mining Claims

LOT 5

LOT 4

LOT 3

COM IV

300983	299570	354490	363059	363062	363067
		36-DAYS	36-DAYS	36-DAYS	36-DAYS
299568	299569	354485	363060	363061	363068
		52-DAYS	36-DAYS	36-DAYS	36-DAYS
	WORK CLAIM	WORK CLAIM			
	354487	354486			
	36-DAYS	36-DAYS			

COM III

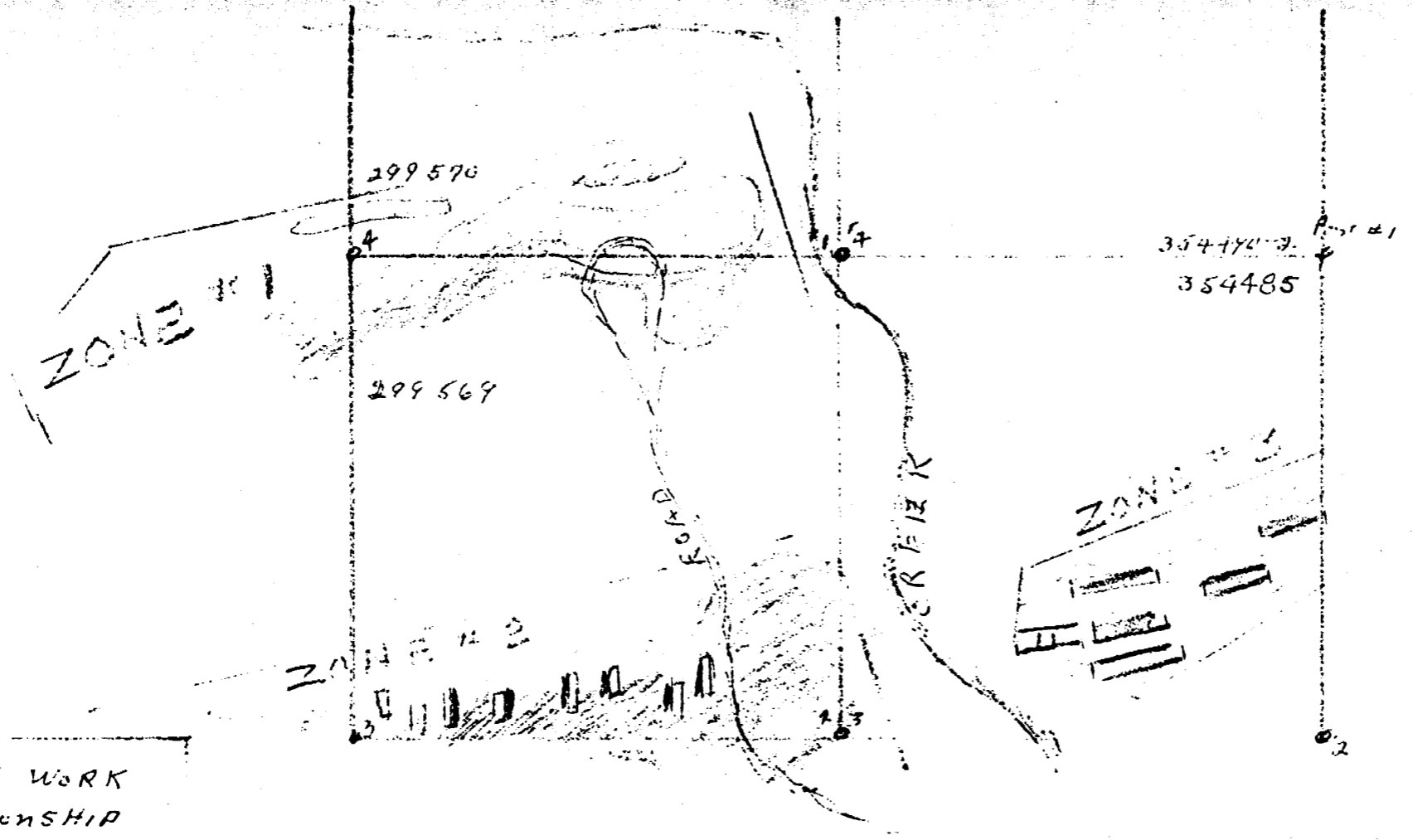
GROUP PLAN

ASSESSMENT WORK
STEELE TOWNSHIP

GEN LTD INC 1973

PLAN - 112-1320

Sept. 30 - 1974




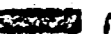


ASSESSMENT WORK
 STEELE TOWNSHIP
 GARDNER LAKE MINING D.V.

DELA LTD.
 MINING COMPANY

LIC# — T-63

Sept-30-1974
 BY L. DARBY

-WORK PLAN-

-  BLAST-TRENCHING
-  MANUAL-LABOUR
-  PLUMATITE-ORE
-  POWER-STRIPPING

SCALE - 1" = 1320'