

Personal info. collected on this form is obtained under the authority of the Minin this collection should be directed to the Provincial Manager, Mining Lands, Ministry Sudbury, Ontario, P3E 8A5, telephone (705) 670-7264.



010

- Instructions:**
- Please type or print and submit in duplicate.
 - Refer to the Mining Act and Regulations for requirements of filing assessment work or consult the Mining Recorder.
 - A separate copy of this form must be completed for each Work Group.
 - Technical reports and maps must accompany this form in duplicate.
 - A sketch, showing the claims the work is assigned to, must accompany this form.

Recorded Holder(s) COGEMA CANADA LTD		Client No. 119438
Address 817-825 45th St West SASKATOON SK S7K 3X5		Telephone No. (306) 244-2554
Mining Division LARDER LAKE	Township/Area HOBLITZELL & NOSEWORTHY	M. or G. Plan No. (G3513) & (G3549)
Dates Work Performed From: DEC 20 1987		To: FEB 27 1988

Work Performed (Check One Work Group Only)

Work Group	Type
Geotechnical Survey	line cutting + ground geophysics
Physical Work, Including Drilling	
Rehabilitation	
Other Authorized Work	
Assays	
Assignment from Reserve	

RECEIVED

JUL 15 1992

MINING LANDS BRANCH

Total Assessment Work Claimed on the Attached Statement of Costs \$ ~~61,849.50~~ 61,850

Note: The Minister may reject for assessment work credit all or part of the assessment work submitted if the recorded holder cannot verify expenditures claimed in the statement of costs within 30 days of a request for verification.

Persons and Survey Company Who Performed the Work (Give Name and Address of Author of Report)

Name	Address
EM Exploration Service Inc (M. Duquette)	C.P. 24, Rouyn-Noranda, Qc J9X 5C1
JVX Ltd (Z. Duchoslav)	60 West Wilmot St, unit no. 22 Richmond Hill, Ont L4B 1M6

(attach a schedule if necessary)

Certification of Beneficial Interest * See Note No. 1 on reverse side

I certify that at the time the work was performed, the claims covered in this work report were recorded in the current holder's name or held under a beneficial interest by the current recorded holder.	Date 29/05/92	Recorded Holder or Agent (Signature) <i>John Lear</i> district geologist
--	------------------	--

Certification of Work Report

I certify that I have a personal knowledge of the facts set forth in this Work report, having performed the work or witnessed same during and/or after its completion and annexed report is true.		
Name and Address of Person Certifying JOHN LEARN, 200-137 Perreault Est, Rouyn-Noranda, Qc J9X 3C3		
Telephone No. (819) 797-0471	Date 29/05/92	Certified By (Signature) <i>John Lear</i>

For Office Use Only

Total Value Cr. Recorded <i>Reserved \$ 61,850</i>	Date Recorded MAY 29, 1992	Mining Recorder <i>[Signature]</i>	Received Stamp JUL 20 AM 9 2
	Deemed Approval Date AUGUST 27, 1992	Date Approved <i>[Signature]</i>	
	Date Notice for Amendments Sent		



Statement of Costs for Assessment Credit

État des coûts aux fins du crédit d'évaluation

Mining Act/Loi sur les mines

Transaction No./N° de transaction
W9280-00122

Personal information collected on this form is obtained under the authority of the Mining Act. This information will be used to maintain a record and ongoing status of the mining claim(s). Questions about this collection should be directed to the Provincial Manager, Minings Lands, Ministry of Northern Development and Mines, 4th Floor, 159 Cedar Street, Sudbury, Ontario P3E 6A5, telephone (705) 670-7264.

Les renseignements personnels contenus dans la présente formule sont recueillis en vertu de la Loi sur les mines et serviront à tenir à jour un registre des concessions minières. Adresser toute question sur la collecte de ces renseignements au chef provincial des terrains miniers, ministère du Développement du Nord et des Mines, 159, rue Cedar, 4^e étage, Sudbury (Ontario) P3E 6A5, téléphone (705) 670-7264.

1. Direct Costs/Coûts directs

Type	Description	Amount Montant	Totals Total global
Wages Salaires	Labour Main-d'oeuvre		
	Field Supervision Supervision sur le terrain	26 061. ⁴²	26 061. ⁴²
Contractor's and Consultant's Fees Droits de l'entrepreneur et de l'expert-conseil	Type linecutting 209 km @ 257. ³³	51 466. ⁶⁴	
	MAL, VLP 189 km @ 165. ⁰³	31 190. ⁹⁴	
	IP 8.225 km @ 1361. ⁷⁰	11 200. ⁰⁰	93 857. ⁵⁸
Supplies Used Fournitures utilisées	Type		
Equipment Rental Location de matériel	Type IP	1280	
			1280
Total Direct Costs Total des coûts directs			121 199

2. Indirect Costs/Coûts indirects

** Note: When claiming Rehabilitation work indirect costs are not allowable as assessment work. Pour le remboursement des travaux de réhabilitation, les coûts indirects ne sont pas admissibles en tant que travaux d'évaluation.

Type	Description	Amount Montant	Totals Total global
Transportation Transport	Type		
Food and Lodging Nourriture et hébergement			
Mobilization and Demobilization Mobilisation et démoblisation	IP	2500	2500
Sub Total of Indirect Costs Total partiel des coûts indirects			2500
Amount Allowable (not greater than 20% of Direct Costs) Montant admissible (n'excedant pas 20 % des coûts directs)			2500
Total Value of Assessment Credit (Total of Direct and Allowable Indirect costs) Valeur totale du crédit d'évaluation (Total des coûts directs et indirects admissibles)			123 699

RECEIVED

Note: The recorded holder will be required to verify expenditures claimed in this statement of costs within 30 days of a request for verification. If verification is not made, the Minister may reject for assessment work all or part of the assessment work submitted.

Note: Le titulaire enregistré sera tenu de vérifier les dépenses demandées dans le présent état des coûts dans les 30 jours suivant une demande à cet effet. Si la vérification n'est pas effectuée, le ministre peut rejeter tout ou une partie des travaux d'évaluation présentés.

MINING LANDS BRANCH

Filing Discounts

- Work filed within two years of completion is claimed at 100% of the above Total Value of Assessment Credit.
- Work filed three, four or five years after completion is claimed at 50% of the above Total Value of Assessment Credit. See calculations below:

Total Value of Assessment Credit	Total Assessment Claimed
123 699	x 0.50 = 61 849. ⁵⁰

Remises pour dépôt

- Les travaux déposés dans les deux ans suivant leur achèvement sont remboursés à 100 % de la valeur totale susmentionnée du crédit d'évaluation.
- Les travaux déposés trois, quatre ou cinq ans après leur achèvement sont remboursés à 50 % de la valeur totale du crédit d'évaluation susmentionné. Voir les calculs ci-dessous.

Valeur totale du crédit d'évaluation	Evaluation totale demandée
	x 0,50 =

Certification Verifying Statement of Costs

I hereby certify: that the amounts shown are as accurate as possible and these costs were incurred while conducting assessment work on the lands shown on the accompanying Report of Work form.

that as district geologist I am authorized (Recorded Holder, Agent, Position in Company)

to make this certification

Attestation de l'état des coûts

J'atteste par la présente: que les montants indiqués sont le plus exact possible et que ces dépenses ont été engagées pour effectuer les travaux d'évaluation sur les terrains indiqués dans la formule de rapport de travail ci-joint.

Et qu'à titre de _____ je suis autorisé (titulaire enregistré, représentant, poste occupé dans la compagnie)

à faire cette attestation.

Signature J. Jones Date 29/05/92

Work Report Number for Applying Reserve	Claim Number (see Note 2)	Number of Claim Units
	L789239	1
	L789240	1
	L789241	1
	✓ L789302	1
	✓ L789303	1
	✓ L789304	1
	✓ L789305	1
	✓ L789309	1
	✓ L789310	1
	✓ L789311	1
	✓ L789312	1
	✓ L789313	1
	✓ L789314	1
	✓ L789315	1
	✓ L789316	1
	✓ L789317	1
pg ① of ⑤		
Total Number of Claims		

Value of Assessment Work Done on this Claim	Value Applied to this Claim
81.90 82	
81.90 82	
81.90 82	
799	
799	
799	
799	
799	
799	
799	
799	
799	
800	
800	
800	
800	
800	
800	
Total Value Work Done	Total Value Work Applied

Value Assigned from this Claim	Reserve: Work to be Claimed at a Future Date
RECEIVED JUL 15 1992 MINING LANDS BRANCH	81.90 82
	81.90 82
	81.90 82
	799
	799
	799
Total Assigned From	Total Reserve

Credits you are claiming in this report may be cut back. In order to minimize the adverse effects of such deletions, please indicate from which claims you wish to prioritize the deletion of credits. Please mark (✓) one of the following:

- Credits are to be cut back starting with the claim listed last, working backwards.
- Credits are to be cut back equally over all claims contained in this report of work.
- Credits are to be cut back as prioritized on the attached appendix.

In the event that you have not specified your choice of priority, option one will be implemented.

Note 1: Examples of beneficial interest are unrecorded transfers, option agreements, memorandum of agreements, etc., with respect to the mining claims.

Note 2: If work has been performed on patented or leased land, please complete the following:

I certify that the recorded holder had a beneficial interest in the patented or leased land at the time the work was performed.	Signature
	Date

Work Report Number for Applying Reserve	Claim Number (see Note 2)	Number of Claim Units
	✓ L789318	1
	✓ L789319	1
	✓ L789320	1
	✓ L789321	1
	✓ L789322	1
	✓ L789323	1
	✓ L789324	1
	✓ L789325	1
	✓ L789326	1
	✓ L789327	1
	✓ L789328	1
	✓ L789329	1
	✓ L789330	1
	✓ L789331	1
	✓ L789332	1
	✓ L789333	1
	✓ L789334	1

Total Number of Claims

pg 2 of 5

Value of Assessment Work Done on this Claim	Value Applied to this Claim
800 -	
800 -	
800 -	
800 -	
800 -	
800 -	
800 -	
800 -	
800 -	
800 -	
1298	
800 -	
799.75 800	
1298	
1298	
800 -	
800 -	
800 -	
800 -	

Total Value Work Done

Total Value Work Applied

Value Assigned from this Claim	Reserve: Work to be Claimed at a Future Date
	800
	800
	800
	800
	800
	800
	800
	800
	800
	800
	1298
	800
	799.75 800
	1298
	1298
	800
	800
	800
	800

Total Assigned From

Total Reserve

RECEIVED
JUL 15 1992
MINING LANDS BRANCH

Credits you are claiming in this report may be cut back. In order to minimize the adverse effects of such deletions, please indicate from which claims you wish to prioritize the deletion of credits. Please mark (✓) one of the following:

- Credits are to be cut back starting with the claim listed last, working backwards.
- Credits are to be cut back equally over all claims contained in this report of work.
- Credits are to be cut back as prioritized on the attached appendix.

In the event that you have not specified your choice of priority, option one will be implemented.

Note 1: Examples of beneficial interest are unrecorded transfers, option agreements, memorandum of agreements, etc., with respect to the mining claims.

Note 2: If work has been performed on patented or leased land, please complete the following:

I certify that the recorded holder had a beneficial interest in the patented or leased land at the time the work was performed.

Signature _____ Date _____

Work Report Number for Applying Reserve	Claim Number (see Note 2)	Number of Claim Units
	✓L789335	1
	✓L789336	1
	✓L789337	1
	✓L789350	1
	✓L789351	1
	✓L789352	1
	✓L789353	1
	✓L789354	1
	✓L789355	1
	✓L789356	1
	✓L789357	1
	✓L789358	1
	✓L789359	1
	L789457	1
	L789458	1
	L789459	1

pg (3) of (5)
Total Number of Claims

Value of Assessment Work Done on this Claim	Value Applied to this Claim
1298 ✓	
800 ✓	
800 ✓	
800 ✓	
800 ✓	
800 ✓	
800 ✓	
800 ✓	
800 ✓	
1272.65 1272	
1272.65 1272	
1272.65 1272	
1272.65 1273	
1272.65 1273	
103.40 104	
103.40 104	
103.40 104	

Total Value Work Done Total Value Work Applied

Value Assigned from this Claim	Reserve: Work to be Claimed at a Future Date
	1298
RECEIVED JUL 15 1992 MINING LANDS BRANCH	800
	800
	800
	800
	800
	800
	800
	800
	1272.65 1272
	1272.65 1272
1272.65 1272	
1272.65 1273	
1272.65 1273	
103.40 104	
103.40 104	
103.40 104	

Total Assigned From Total Reserve

Credits you are claiming in this report may be cut back. In order to minimize the adverse effects of such deletions, please indicate from which claims you wish to prioritize the deletion of credits. Please mark (✓) one of the following:

- Credits are to be cut back starting with the claim listed last, working backwards.
- Credits are to be cut back equally over all claims contained in this report of work.
- Credits are to be cut back as prioritized on the attached appendix.

In the event that you have not specified your choice of priority, option one will be implemented.

Note 1: Examples of beneficial interest are unrecorded transfers, option agreements, memorandum of agreements, etc., with respect to the mining claims.

Note 2: If work has been performed on patented or leased land, please complete the following:

I certify that the recorded holder had a beneficial interest in the patented or leased land at the time the work was performed.

Signature _____ Date _____

MINING CLAIMS COVERED BY 1988 LINCOLN AND
GROUND GEOPHYSICS PROGRAM:

BURNTBUSH GRID:

789302	789315	789327	789350
789303	789316	789328	789351
789304	789317	789329	789352
789305	789318	789330	789353
789309	789319	789331	789354
789310	789320	789332	789355
789311	789321	789333	789356
789312	789322	789334	789357
789313	789323	789335	789358
789314	789324	789336	789359
	789325	789337	
	789326		

BLUE LAKE GRID:

789460	
789461	
789462	
789467	789490
789468	789491
789469	789492
	789493
789476	789494
789477	789495
789478	789502
	789503
789481	
789482	
789483	

SPADE LAKE PROFILE:

789239
789240
789241

BLUE LAKE PROFILE:

789457
789458
789459

RECEIVED

JUL 15 1992

MINING LANDS BRANCH

Note :

The technical documents to accompany this report of work were submitted in duplicate with our application for grant under OMEP designated program

OM 87-6-C-326



all technical and financial aspects of the grant application were accepted at that time

The technical documents are therefore not being resubmitted as you already have them

eg Kirkland Lake assessment file # KL-3006

John Jones

2.14661



"SPADE LAKE PROFILE"

"BURNTBUSH GRID"

"BLUE LAKE PROFILE"

"BLUE LAKE GRID"

BURNTBUSH RIVER

HOBLITZELL TP
TOMLINSON TP

NOSEWORTHY TP
HURTUBISE TP

COGEMA CANADA LTEE	
BURNTBUSH PROJECT	
CLAIM MAP	
Scale 1:50 000	
Rapport :	Fig :



32E12SW0010 2.14661 NOSEWORTHY

900

Ministry of
Northern Development
and Mines

Ministère du
Développement du Nord
et des Mines

Mining Lands Branch
Geoscience Approvals Section
933 Ramsey Lake Road
6th Floor
Sudbury, Ontario
P3E 6B5

Telephone: (705) 670-5853
Fax: (705) 670-5863

September 24, 1992

Our File: 2.14661
Transaction #W9280.0122

Mining Recorder
Ministry of Northern Development
and Mines
4 Government Road East
Kirkland Lake, Ontario
P4N 1A2

Dear Sir/Madam:

**Subject: APPROVAL OF ASSESSMENT WORK CREDITS ON MINING CLAIMS
L789302 ET AL IN HOBLITZELL & NOSEWORTHY TOWNSHIPS**

The assessment work credits for the Geophysical surveys filed under sections 14 of the Mining Act Regulations have been approved as outlined in the attached Assessment Work Credit Form.

The approval date is September 21, 1992.

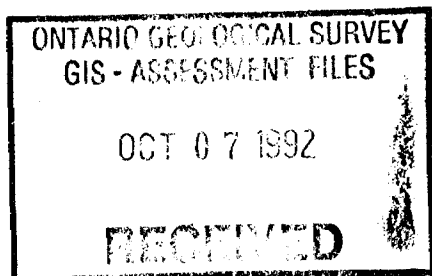
Yours sincerely,

Ron C. Gashinski
Senior Manager, Mining Lands Branch
Mines and Minerals Division

LJ/jl
Enclosures:

cc: Resident Geologist
Kirkland Lake, Ontario

Assessment Files Office
Toronto, Ontario



ASSESSMENT WORK CREDIT FORM

FILE NUMBER: 2.14661
DATE: September 24, 1992
RECORDER'S REPORT NUMBER: W9280.122

RECORDED HOLDER: Cogema Canada Ltd.

CLIENT NUMBER: 119438


TOWNSHIP OR AREA: Hoblitzell & Noseworthy Townships

CLAIM NUMBER	VALUE OF WORK DONE ON THIS CLAIM	RESERVE
L789302	799	799
789303	799	799
789304	799	799
789305	799	799
789309	799	799
789310	799	799
789311	799	799
789312	800	800
789313	800	800
789314	800	800
789315	800	800
789316	800	800
789317	800	800
789318	800	800
789319	800	800
789320	800	800
789321	800	800
789322	800	800
789323	800	800
789324	800	800
789325	800	800
789326	1298	1298
789327	800	800
789328	800	800
789329	1298	1298
789330	1298	1298
789331	800	800
789332	800	800
789333	800	800
789334	800	800
789335	1298	1298
789336	800	800
789337	800	800
789350	800	800
789351	800	800

789352	800	800
789353	800	800
789354	800	800
789355	1272	1272
789356	1272	1272
789357	1272	1272
789358	1273	1273
789359	1273	1273
789467	1128	1128
789468	1128	1128
789469	1127	1127
789476	1127	1127
789477	1127	1127
789478	1127	1127
789481	1127	1127
789482	1127	1127
789483	1127	1127
789490	1127	1127
789491	1127	1127
789492	1127	1127
789493	1127	1127
789494	1127	1127
789495	1127	1127
789502	1127	1127
789503	<u>1127</u>	<u>1127</u>
	57,908	57,908

DISPOSITION OF CROWN LANDS

TYPE OF DOCUMENT	SYMBOL
PATENT SURFACE & MINING RIGHTS	(Symbol)
MINING RIGHTS ONLY	(Symbol)
LEASE SURFACE & MINING RIGHTS	(Symbol)
SURFACE RIGHTS ONLY	(Symbol)
LICENCE OF OCCUPATION	(Symbol)
ORDER IN COUNCIL	(Symbol)
RESERVATION	(Symbol)
SAND & GRAVEL	(Symbol)
Remote (unreel) set-up	(Symbol)
LANDS NOT IN CROWN LANDS	(Symbol)





DATE OF ISSUE
MAY 29 1982
LARDER LAKE
YOUTH RECORDER'S OFFICE

THE INFORMATION THAT APPEARS ON THIS MAP FROM VARIOUS SOURCES IS NOT GUARANTEED. THERE ARE NO WARRANTIES, EXPRESS OR IMPLIED, REGARDING THE ACCURACY OF THE INFORMATION. THE INFORMATION IS FOR GENERAL INFORMATION ONLY. THE INFORMATION IS NOT TO BE USED FOR LEGAL PURPOSES. THE INFORMATION IS NOT TO BE USED FOR ANY OTHER PURPOSES.

TOWNSHIP
NOSEWORTHY
M.R. ADMINISTRATIVE DISTRICT
COCHRANE
MINING DIVISION
LARDER LAKE
LAND TITLES / REGISTRY DIVISION
COCHRANE

Ministry of Northern Development
and Mines
Ontario


014, SEPTEMBER, 1982
G-3549



2000


- DISPOSITION OF CROWN LANDS**
- TYPE OF DOCUMENT
 - PROPERTY RIGHTS
 - LEASE, SURFACE & MINING RIGHTS
 - LICENSE OF OCCUPATION
 - RESERVATION
 - SAND & GRAVEL
 - TRAVERSE MONUMENT

THE INFORMATION THAT HAS BEEN COMPILED FROM THE RECORDS OF THE MINING DEPARTMENT AND ACCORDING TO THE GUARANTEE TO STATE MINING ACTS SHOULD BE CONSIDERED AS A GENERAL GUIDE ONLY. THE RECORDS OF THE MINING DEPARTMENT AND MINES FOR ADJACENT TOWNSHIPS ARE NOT SHOWN ON THIS MAP.



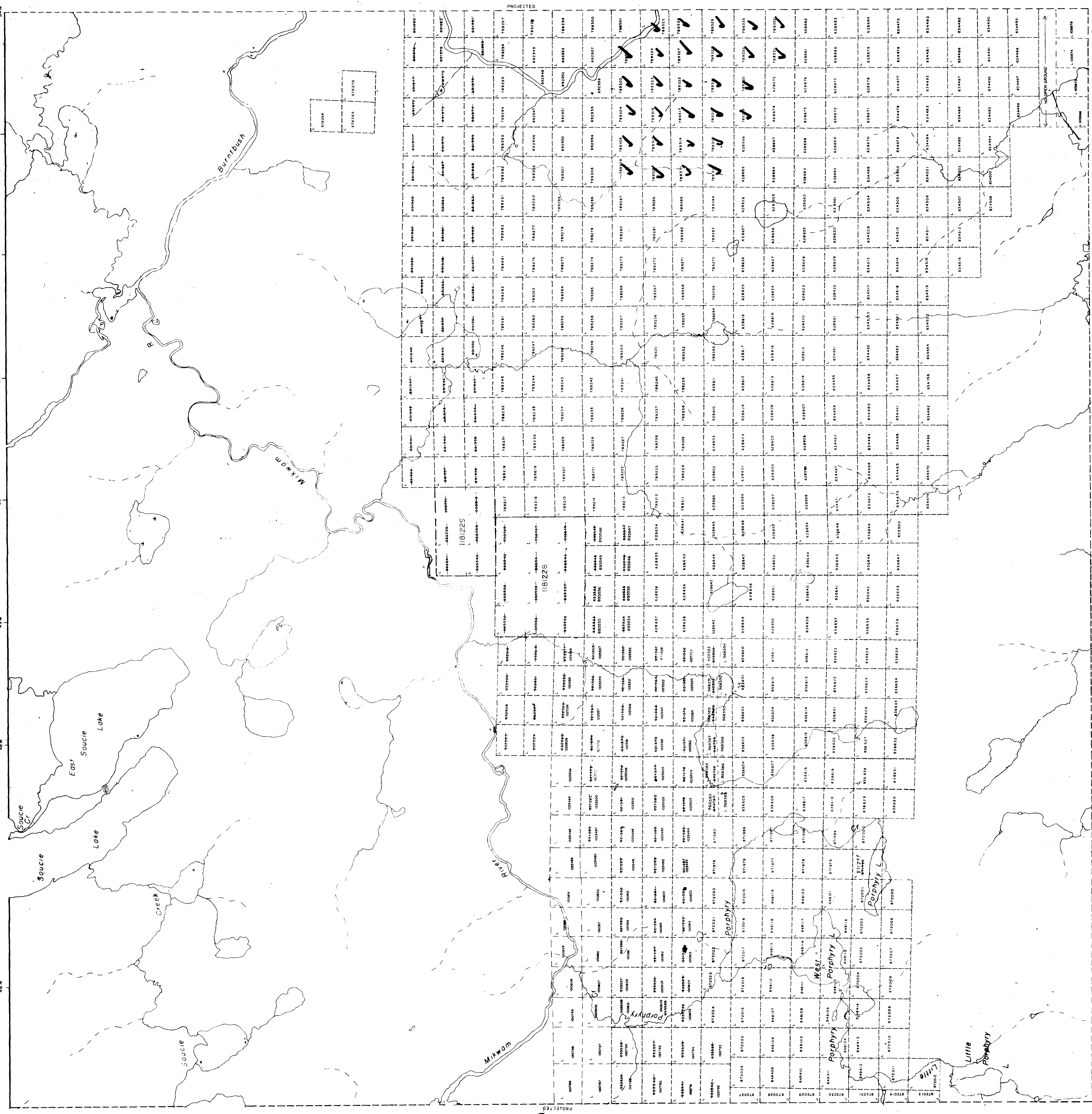
DATE OF ISSUE
MAY 28 1986
LAND TITLES / REGISTRY DIVISION
MINING DEPARTMENT

TOWNSHIP
HOBITZELL
M.N.R. ADMINISTRATIVE DISTRICT
COCHRANE
MINING DIVISION
LARDER LAKE
LAND TITLES / REGISTRY DIVISION
COCHRANE



Ministry of Natural Resources
Ontario
REV. OCTOBER 1984
G-5613

NOSEWORTHY TOWNSHIP



BLAKELOCK TOWNSHIP

- AREAS WITHDRAWN FROM DISPOSITION**
- M.R.D. - MINING RIGHTS ONLY
 - S.R.O. - SURFACE RIGHTS ONLY
 - M.R.S. - MINING AND SURFACE RIGHTS

