



41G16SW9588 CAMPBELL 10 CAMPBELL

010

MANITOULIN - CAMPBELL

CLASS: FIELD FINAL STATUS Gas Producer (?) - Abandoned  
 COUNTY: Manitoulin TOWNSHIP: Campbell LOT: 16 CONC.: 111  
 WELL NAME: Imperial Campbell 16 - 111 (678) - A. Lewis  
 OPERATOR: Imperial Oil Limited TOTAL DEPTH: 713'  
 DRILLER: S. Earl ELEVATION: 742' + 1'  
 GEOLOGIST: D. Burgess COORDINATES:

Year: 1958  
 Concession: III  
 Lot: 16  
 County: MANITOULIN Township: CAMPBELL  
 Well Name: Imperial Campbell 16 - III (678) - A Lewis

GEOLOGICAL FORMATIONS	TOP	THICK	THICK
Fossil Hill	1	742	46
Mindemoya	47	696	51
Dyer Bay	98	645	53
Cabot Head	151	592	50
Manitoulin	201	542	41
Kagawong	242	501	163
Wekwemikongsing	405	338	152
Sheguiandah	557	186	156

200' S. of N. Line  
 500' W. of E. Line  
 LAT  
 LONG  
 SPUDD'D: August 20, 1958  
 COMPLETED: September 6, 1958  
 ABANDONED: September 12, 1958  
 SAMPLES IN OTTAWA TRAY No.: 7776

WATER RECORD			
DEPTH	TYPE	LEVEL FROM SURF.	FLOW
60'	Fresh	30'	
713'	Sulphur	-	

CASING AND TUBING RECORD				
SIZE	WEIGHT	SET AT	HOW SET	AMT. RE

INITIAL GAS RECORD			
INTERVAL	NET PAY	NATURAL FLOW	S
300'		21 McFD	
713'		413 McFD	

INITIAL OIL RECORD			
INTERVAL	NET PAY	NATURAL FLOW	O

LOGGING RECORD		
INTERVAL	TYPE	LOG

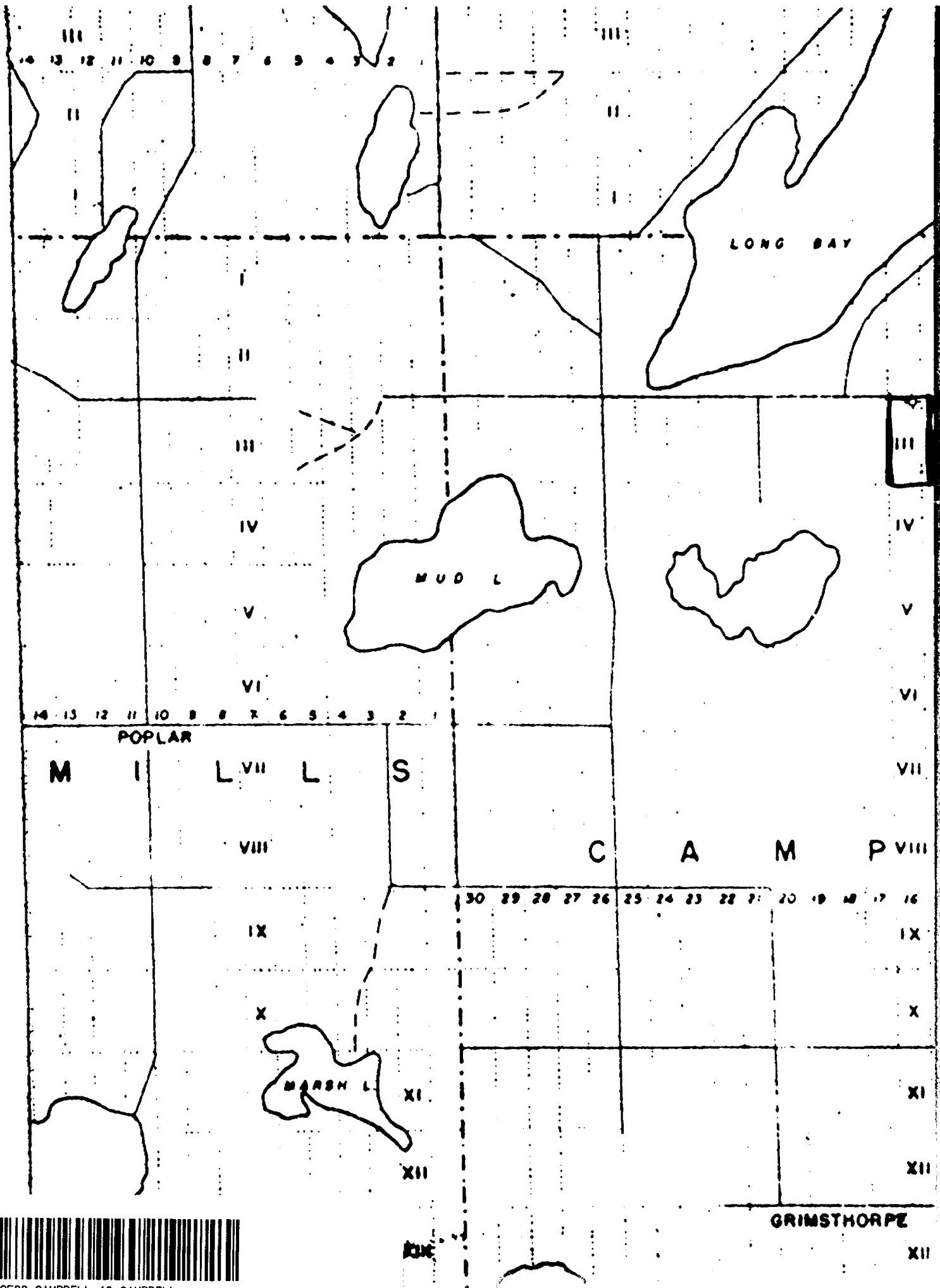
CORING RECORD			
No	INTERVAL	No	INTERVAL

**DUPLICATE COPY  
 POOR QUALITY ORIGINAL  
 TO FOLLOW**

TOTAL DEPTH SAMPLES 713 30

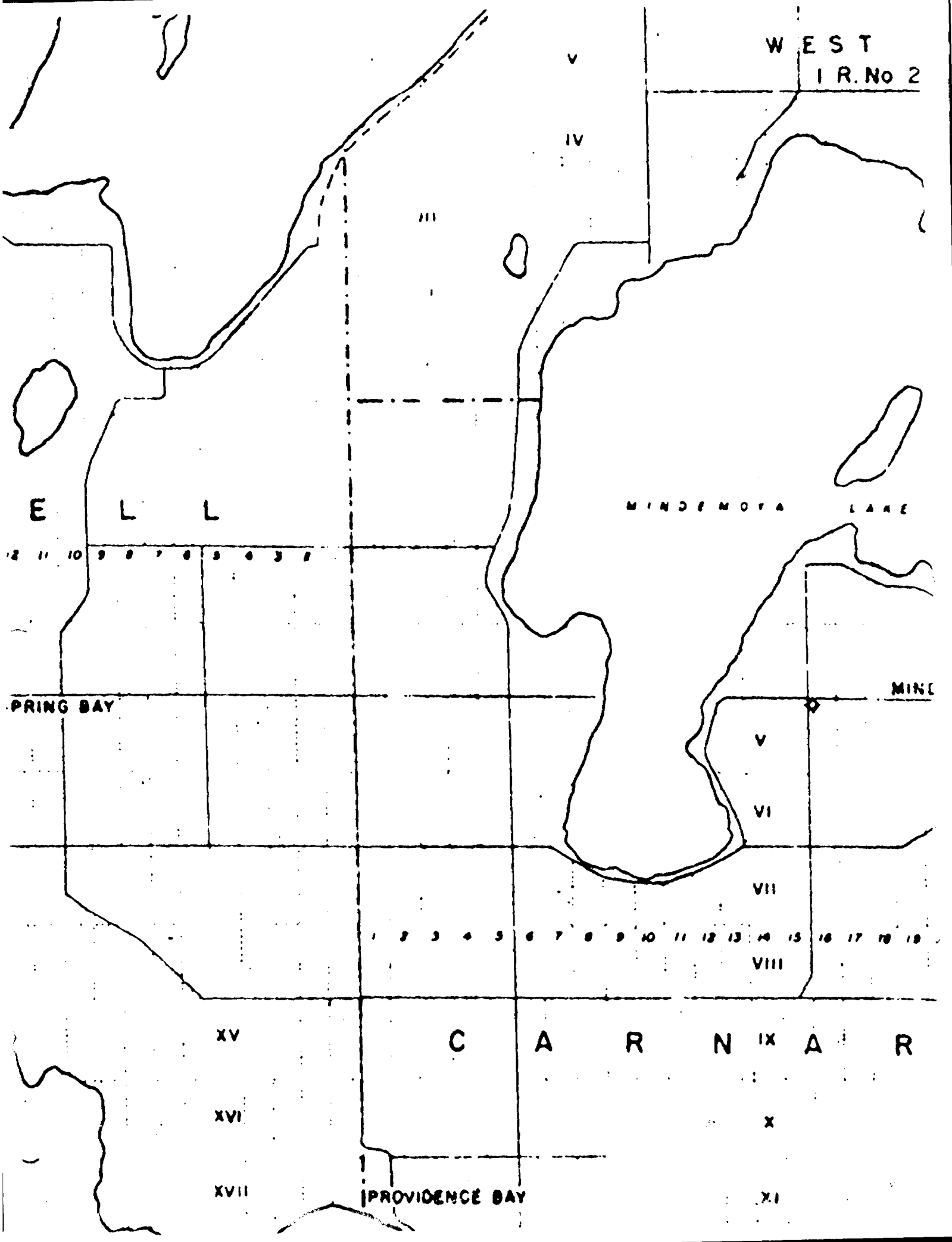
TREATMENT	FINAL RESULTS
	OIL
	GAS
	PRESSURE





16165W9589 CAMPBELL 10 CAMPBELL

900



WEST  
I R. No 2

V  
IV

III

E L L

MINDENOVA LAKE

12 11 10 9 8 7 6 5 4 3 2

PRING BAY

MINE

V  
VI  
VII

1 2 3 4 5 6 7 8 9 10 11 12 13 14 15 16 17 18 19

VIII

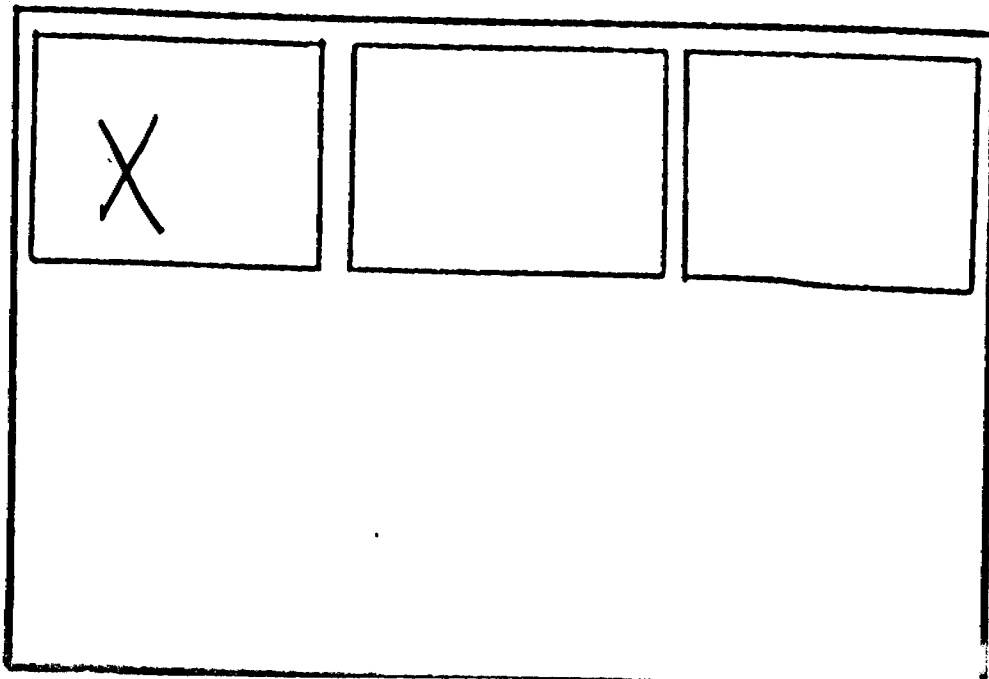
XV C A R N I X A R

XVI X

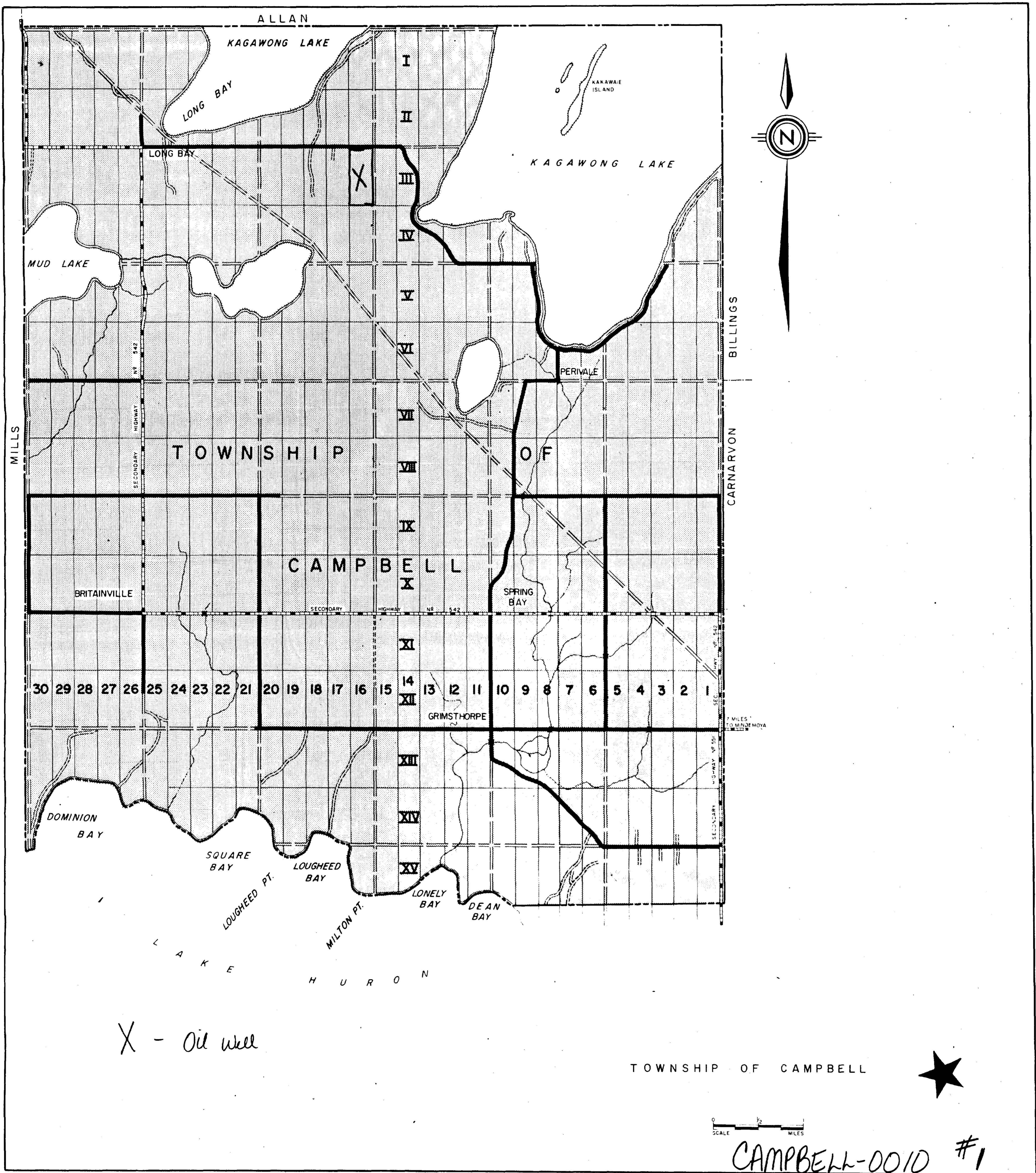
XVII PROVIDENCE BAY XI

SEE ACCOMPANYING  
MAP(S) IDENTIFIED AS  
CAMPBELL-0010 #1

LOCATED IN THE MAP  
CHANNEL IN THE FOLLOWING  
SEQUENCE (X)







X - Oil well

TOWNSHIP OF CAMPBELL

CAMPBELL-0010 #1

