

Diamond Drilling



41103NW0001 0010A1 DIEPPE

010

Township of DIEPPE

Report No: 11

Work performed by: J.A. McClasky

Claim No	Hole No	Footage	Date	Note
S 75514	4	214.0'	June/54	
	<u>5</u>	<u>239.0'</u>	June/54	

TOTAL: 2 DH 453.0 FT

Notes:

Penage Lake Property  
 Dieppe Township  
 Claim # S-75514 (75514)

D. D. Hole # 4 Drilled by Canadian Longyear  
 Dip 45° Bearing N. 50° E.  
 Hole started June 22nd completed June 24th 1954  
 214 feet A drill core. 9 core trays.

Footage	Rock	Mineralization
00.0- 21.0	casing	
21.0- 85.8	quartzite	scattered pyrite - chalcopyrite - pyrrhotite
85.8- 86.8	massive	" "
	sample # 1	1.0 feet
86.8- 92.0	qtz basalt	none visible
92.0-100.0	basalt	medium pyrite -chalcopyrite - pyrrhotite
100.0-112.5	qtz basalt	" " " "
	Sample # 2	8.0 feet Sample # 3 12.5 feet
112.5-119.6	qtz basalt	scattered pyrite - calcite
119.6-124.6	chicken feed	(oolitic carbonate) scattered sulphides
124.6-143.0	qtz basalt	" "
143.0-214.0	norite	" "

June 24th 1954

Signed J. A. McClusky

*J.A. McClusky*

*Core in boxes at  
drill site*

**CORE IN  
BOXES AT  
DRILL SITE**

Penage Lake Property  
 Dieppe Township  
 Claim # S-75514 (75514)

D.D. Hole # 5 Drilled by Canadian Longyear  
 Dip 45° Bearing N. 50° E.  
 Hole started June 25th completed June 29th 1954  
 239 feet A drill core. 10 core trays.

Footage	Rock	Mineralization
00.0- 15.0	casing	
15.0- 62.0	quartzite	none visible
62.0- 63.5	basalt	scattered pyrite - chalcopyrite - pyrrhotite
63.5- 78.5	basalt	" "
78.5- 81.5	basalt	" "
81.5- 90.0	qtz basalt	" "
90.0-106.0	basalt	" "
106.0-109.0	qtz basalt	none visible
109.0-117.3	basalt	scattered pyrite
117.3-119.0	qtz basalt	" "
119.0-130.0	grey basalt	" "
130.0- 239.0	black basalt	none visible.

June 30th 1954

Signed J. A. McClusky

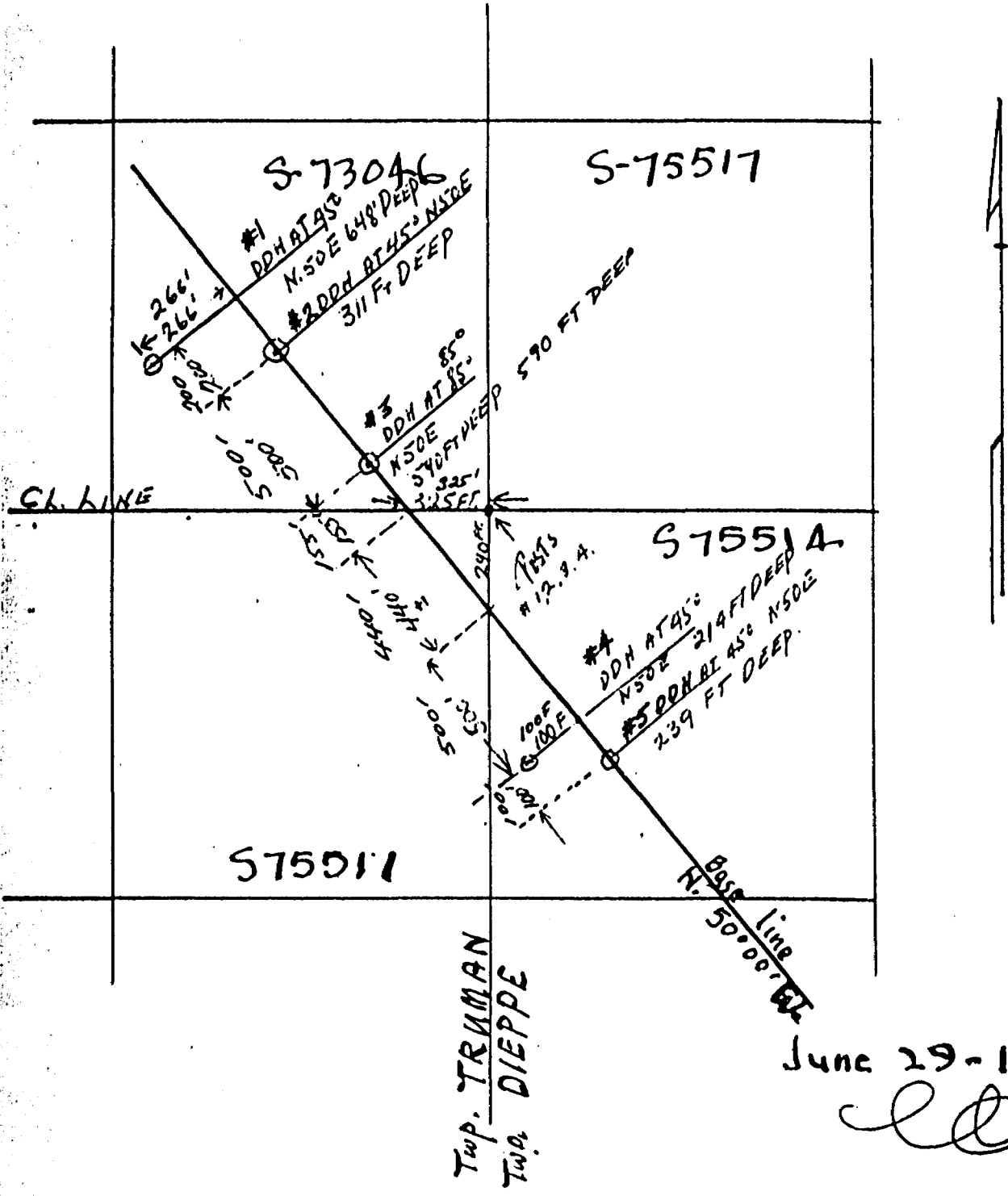
**CORE IN BOXES AT DRILL  
SITES.**

*J.A. McClusky*

SKETCH  
 Showing Location of  
 Diamond Drill Holes on  
 Claims S-73046 + S-75514  
 Townships TRUMAN + DIEPPE  
 District of Sudbury


ATTACH TO  
 WORK REPORT  
 FOR 1954,  
 GROUP #2  
 CLAIMS  
 S75510-14-17  
 S73041-42-43-44-45-46  
 44-45

100' to work report  
 for 1954, Group #2  
 Claims S75510-14-17  
 S73041-42-43-44-45-46

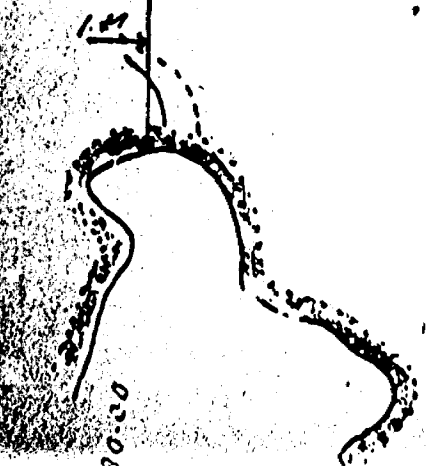
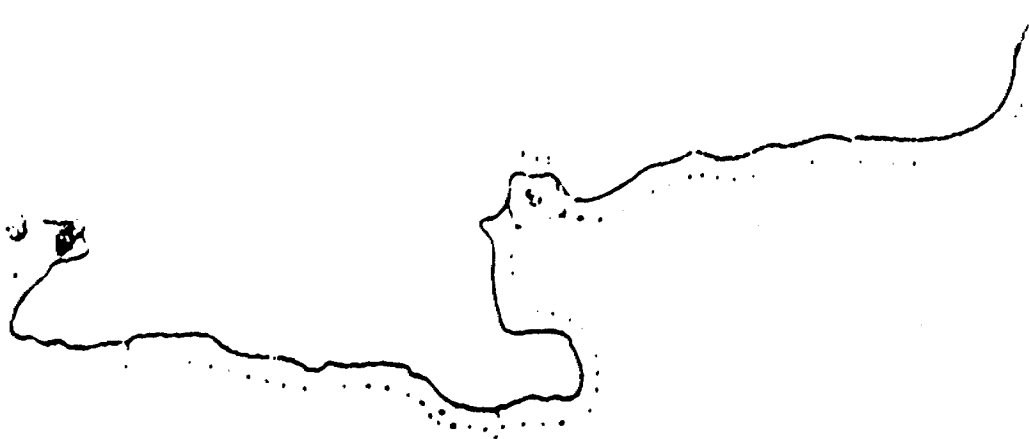
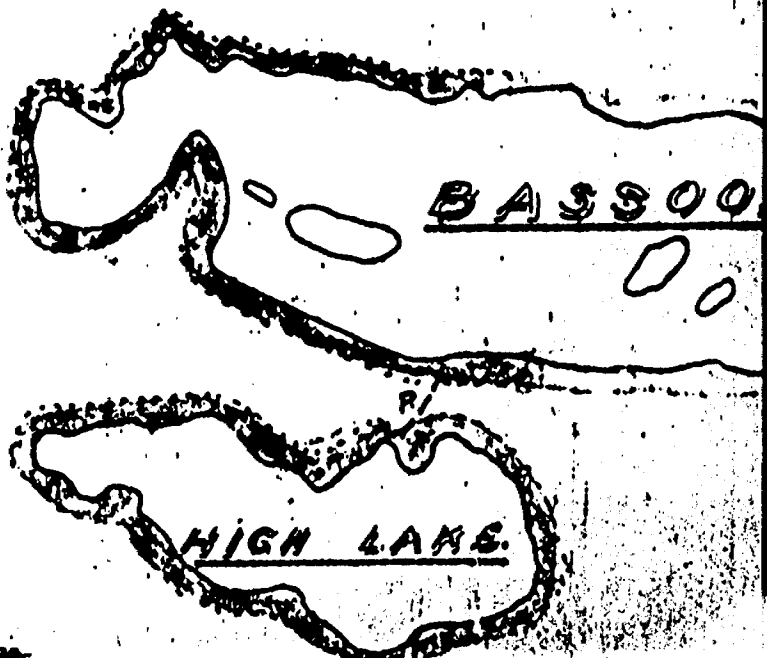



June 29-1954  
*[Signature]*

TRUMAN



DIEPPE TWP.



Mc Clasky, J A. (MCCLASKY, JA)

Truman TP. TRUMAN TP

(Dieppe Tp.) (DIEPPE TP)

Quinn CLAIM 73046, 75511, -17, -17.  
73046, 75511, -14, -17

D. D. - logs & locations, 1954.

DD - LOGS & LOCATION, ~~1954~~  
(1954)



41103NW0001 0010A1 DIEPPE


900

SUDBURY MINING DIVISION

OFFICE OF MINING RECORDS

SUDBURY, ONTARIO

DEPARTMENT OF MINES



Truman TRUMAN

(Dieppe)  
(DIEPPE)


November 30, 1954.

Dr. M. E. Hurst,  
Provincial Geologist,  
Ont. Dept. of Mines,  
Parliament Buildings,  
TORONTO, Ontario.

Dear Sir:-

Enclosed please find logs of dia-  
mond drilling etc., submitted by J. A. McClasky,  
on mining claims in Truman and Dieppe townships.

Yours very truly,

  
J. R. McGinn,  
Mining Recorder.

JRM:GA  
Encls.