



411034N0000 001001 TRUMAN

010

Diamond Drilling

Township of TRUMAN

Report NO: 11

Work performed by: J.A. McCluskey

Claim NO	Hole NO	Footage	Date	Note
S 73046	1	648.0'	June/54	
	2	311.0'	June/54	
	3	590.0'	June/54	

TOTAL: 3 DA 1549 FT

Notes:

Penage Lake Property
 Truman Township
 Claim S-73046

D. D. Hole # 1 Drilled by Canadian Longyear
 Dip 45° Bearing N. 50° E.
 Hole started May 27th completed June 3rd 1954
 648 feet A drill core. 24 core trays.

Footage	Rock	Mineralization	
00.0- 24.0	casing		
24.0- 43.5	chicken feed (oolitic carbonated)	with pyrite	
43.5-101.5	rhyolite	scattered pyrite	
101.5-146.0	chicken feed	"	"
146.0-176.2	rhyolite altered	"	" specks chalcocite
176.2-202.5	chicken feed	"	" chalcopyrite
202.5-231.0	rhyolite	"	"
231.0-269.0	Chicken feed	2	"
269.0-344.0	rhyolite	"	"
344.0-362.0	chicken feed	"	"
362.0-423.0	rhyolite	"	"
423.0-424.4	lost core		
424.4-427.2	rhyolite	"	"
427.2-445.8	chicken feed	"	"
427.2-428.2	lost core		
445.8-453.0	rhyolite	"	"
453.0-470.0	chicken feed	"	"
470.0-480.0-	chicken feed	"	" sample # 1 10.0 feet
480.0-484.0	chicken feed	"	"
484.0-488.0	rhyolite	"	"
488.0-551.8	chicken feed	"	"
551.8-567.0	andesite	medium	"
567.0-570.0	andesite	"	" sample # 2 3.0 feet
570.0-648.0	andesite	"	"

June 3rd, 1954

Signed J. A. McClasky

J. A. McClasky

Penage Lake Property
 Truman Township
 Claim S-73046

D. D. Hole # 2 Drilled by Canadian Longyear
 Dip 45° Bearing N. 50° E.
 Hole started June 5th completed June 13 1954
 311 feet A drill core

Footage	Rock	Mineralization	
00.0- 65.0	casing		
65.0- 97.0	chicken feed(oolithic Carbonate)	scattered	pyrite
97.0-107.6	rhyolite	quartz stringers	scattered pyrite
107.6-111.0	chicken feed	"	"
111.0-112.6	norite	"	"
112.6-116.6	rhyolite	"	"
116.6-118.0	lost core		
118.0-118.8	rhyolite	"	"
118.8-120.0	lost core		
120.0-120.6	rhyolite	"	"
120.6-122.0	lost core		
122.0-128.0	quartz vein	none visible	
128.0-130.0	qtz rhyolite	"	"
130.0-131.8	lost core		
131.8-145.5	rhyolite	quartz stringers	scattered pyrite
145.5-148.6	lost core		
148.6-147.2	qtz rhyolite	"	"
147.2-150.0	rhyolite	"	"
150.0-150.6	lost core		
150.6-171.6	qtz rhyolite	"	"
171.6-172.0	lost core		
172.0-192.0	qtz rhyolite	"	"
192.0-195.2	norite	medium	pyrite
195.2-196.6	lost core		
196.6-244.7	qtz norite	"	"
244.7-245.6	altered rhyolite	"	"
245.6-311.0	norite	scattered	sulphides

June 14th 1954

Signed J. A. McClusky

J A McClusky

*Core is 311 feet
 drill core*


Penage Lake Property
Truman Township
Claim # 3-73046

D. D. Hole # 3 Drilled by Canadian Longyear
Dip 85° Bearing N. 50° E.
Hole started June 13th completed June 21st 1954
590 feet A drill core

Footage	Rock	Mineralization
60.0- 60.0	casing	
60.0- 68.0	rhyolite qtz veinlets	none visible
66.0- 87.0	lost core	
87.0-127.5	qtz rhyolite	scattered pyrite
127.5-151.0	norite well fractured	medium "
151.0-161.5	qtz rhyolite	scattered "
161.5-183.5	norite	" "
183.5-272.5	rhyolite	none visible
272.5-297.0	cherty qtz	" "
297.0-308.0	rhyolite	
308.0-310.0	lost core	
310.0-317.0	rhyolite	
317.0-318.5	lost core	
318.5-370.0	rhyolite	
370.0-410.0	qtz norite	
410.0-555.0	norite	
555.0-556.0	lost core	
556.0-590.0	norite	

June 21st 1954

Signed J. A. McClusky






ONTARIO

DEPARTMENT OF MINES

SUDBURY MINING DIVISION

SUDBURY, ONTARIO



Truman
(Dieppe)


November 30, 1954.

Dr. M. E. Hurst,
Provincial Geologist,
Ont. Dept. of Mines,
Parliament Buildings,
TORONTO, Ontario.

Dear Sir:-

Enclosed please find logs of diamond drilling etc., submitted by J. A. McClasky, on mining claims in Truman and Dieppe townships.

Yours very truly,


R. McGinn,
Mining Recorder.

JRM:GA
Encls.

I a n a c n

and

3194

(P) 3193

3195

3198

3191

3197

~~63526~~

~~75008~~

73043

63594

~~63527~~

~~63623~~

73041

73044

73072

~~75009~~

~~75004~~

75001

~~75002~~

75045

75510

~~75005~~

~~75003~~

75001

73046
46

~~75004~~

75000

75000

~~75000~~

3150

(P) 3151

3151

Dieppe

Lake

S-3-363

DIEPPE TOWNSHIP

DIAMOND DRILL RECORD

PROPERTY Aggressive Mining Turner Twp. HOLE NO. A76-1

SHEET NUMBER 1 SECTION FROM _____ TO _____ STARTED June 13, 1976
 LATITUDE 1500 N Geiger B.B. Approx. 400 G.P.M. COMPLETED June 15, 1976
 DEPARTURE 1500 E BEARING - ULTIMATE DEPTH 334
 ELEVATION 0 DIP Vertical PROPOSED DEPTH 500

DEPTH FEET	FORMATION	SAMPLE NO.	WIDTH OF SAMPLE	GOLD S	SLUDGE GOLD S
1-12	Casing in overburden				
12-119	Sandstone - Grey green, generally uniform medium grainy with occasional narrow fine grained beds 1"-3" wide. Bedding 2' to less than 1" wide, variable, horizontal to 45° C/A (core axis). Sparse pyrite as fine grains and sparse fine white carbonate between grains, gradually increasing down hole. 22.4 - 1/4" angular quartz fragment with pyrite and minor chalcocite.				
31-32	Twisted Core (shattered by drilling)				
42-47	" "				
	Geiger 12' to 119' - 400 G.P.M.				
59-62.5	Twisted Core				
66.5	1" white quartz vein at 30° C/A.				
73.2-75	Rusty fractures 45°-20° C/A				
78	White quartz vein 1" wide 60° C/A				
83-90	Irregular dark green speckling up to 1/4" diam. mildly carbonated.				
99	1/2" white quartz vein 30° C/A				
93-119	Generally carbonated, frequent fine white				

M.P., TORONTO-STOCK FORM NO. 501 REV. 12/51

DRILLED BY Baron Diamond Drilling

SIGNED R.K.M.