



41104NE0012 FOSTER23B1 FOSTER

020



ONTARIO

THE MINING ACT REPORT OF WORK

A separate form is required for each type of work to be recorded.

To the Recorder of Sudbury Mining Division

I, Ernest J. Rivers, name of Recorded Holder, 32 Hill Cres. Scarborough, Ontario, C-29814 Miner's Licence

do hereby report the performance of 52 days of Plugger type of work

not before reported to be applied on the following contiguous claims

Table with 6 columns: Claim No., Days, Claim No., Days, Claim No., Days. Contains handwritten entries for claims 154811, 154812, 154813, 154814.

All the work was performed on Mining Claim (s) 154670 & 154607 (In the case of geological and/or geophysical survey (s) where more than 18 claims are involved attach a schedule)

READ CAREFULLY: THE FOLLOWING INFORMATION IS REQUIRED BY THE MINING RECORDER.

- For Manual Work, Stripping or Opening up of Mines, Sinking Shafts or Other Actual Mining Operations - Names and addresses of the men who performed the work and the dates and hours of their employment.
For Diamond and other Core Drilling - Footage, No. and angle of holes and diameter of core. Name and address of owner or operator of drill. Dates when drilling was done. Signed core log and sketch in duplicate.
For Compressed Air or Other Power Driven or Mechanical Equipment
Type of drill or equipment. Names and addresses of men engaged in operating equipment and the dates and hours of their employment.
For Power Stripping - Type of equipment. Name and address of owner or operator. Amount expended. Dates on which work was done. Proof of actual cost must be submitted within 30 days of recording.
With each of the above types of work sketches are required to show the location and extent of the work in relation to the nearest claim post. In the case of diamond or other core drilling the sketch must be submitted in duplicate.
For Geophysical, Geological, Geochemical Surveys and Expenditure Credits - the name of author of report. Covering dates of survey (linecutting & office). Type of instrument used. Total amount of expenditure. Technical reports, maps, expenditure breakdown, receipts must be filed in duplicate with the Minister within 60 days of recording.
For Land Survey - the name and address of Ontario Land surveyor.

The Required Information is as Follows: (Attach a list if this space is insufficient)

S-154607 - 143 days Plugger (see attached lists)

DUPLICATE COPY POOR QUALITY ORIGINAL TO FOLLOW

Date August 21, 1969

Signature of Recorded Holder or Agent

The Mining Act Certificate Verifying Report of Work

I, Alan Berry, 168 Mona St. Chelmsford, Ontario (Post Office Address)

hereby certify:

- 1. That I have a personal and intimate knowledge of the facts set forth in the report of work annexed here-to, having performed the work or witnessed some during and/or after its completion.
2. That the annexed report is true.

Dated August 21, 19 69

Signature

THE PENALTY FOR MAKING A FALSE STATEMENT IN THIS REPORT AND/OR CERTIFICATE IS \$500. OR SIX MONTHS IMPRISONMENT OR BOTH



ONTARIO

THE MINING ACT REPORT OF WORK

A separate form is required for each type of work to be recorded.

To the Recorder of Sudbury Mining Division

I, Ernest J. Rivers C-29614  
name of Recorded Holder Miner's Licence  
32 Hill Cres., Scarborough, Ontario  
Post Office Address

do hereby report the performance of 52 days of Logging type of work

not before reported to be applied on the following contiguous claims

| Claim No. | Days  | Claim No.     | Days      | Claim No. | Days  |
|-----------|-------|---------------|-----------|-----------|-------|
| .....     | ..... | <u>154311</u> | <u>18</u> | .....     | ..... |
| .....     | ..... | <u>154312</u> | <u>18</u> | .....     | ..... |
| .....     | ..... | <u>154313</u> | <u>18</u> | .....     | ..... |
| .....     | ..... | <u>154314</u> | <u>18</u> | .....     | ..... |
| .....     | ..... | .....         | .....     | .....     | ..... |
| .....     | ..... | .....         | .....     | .....     | ..... |
| .....     | ..... | .....         | .....     | .....     | ..... |

All the work was performed on Mining Claim (s) 154670 and 154607 Rivers  
(In the case of geological and/or geophysical survey (s) where more than 18 claims are involved attach a schedule)

READ CAREFULLY: THE FOLLOWING INFORMATION IS REQUIRED BY THE MINING RECORDER.

- For Manual Work, Stripping or Opening up of Mines, Sinking Shafts or Other Actual Mining Operations - Names and addresses of the men who performed the work and the dates and hours of their employment.
  - For Diamond and other Core Drilling - Footage, No. and angle of holes and diameter of core. Name and address of owner or operator of drill. Dates when drilling was done. Signed core log and sketch in duplicate.
  - For Compressed Air or Other Power Driven or Mechanical Equipment  
Type of drill or equipment. Names and addresses of men engaged in operating equipment and the dates and hours of their employment.
  - For Power Stripping - Type of equipment. Name and address of owner or operator. Amount expended. Dates on which work was done. Proof of actual cost must be submitted within 30 days of recording.
- With each of the above types of work sketches are required to show the location and extent of the work in relation to the nearest claim post. In the case of diamond or other core drilling the sketch must be submitted in duplicate.
- For Geological and Geophysical Survey - The names and addresses of men employed as well as dates. Type of instrument used in the case of geophysical survey. Reports and maps in duplicate must be filed with the Minister within 60 days of recording.
  - For Land Survey - the name and address of Ontario Land surveyor.

The Required Information is as Follows: (Attach a list if this space is insufficient)

S-154667 - 113 days / Logging  
(see attached lists)

Date August 21, 1939 Harold V. Barry  
Signature of Recorded Holder or Agent

The Mining Act  
Certificate Verifying Report of Work

I, Alan Barry  
168 Main St., Chatham, Ontario  
(Post Office Address)

- hereby certify:
- That I have a personal and intimate knowledge of the facts set forth in the report of work annexed hereto, having performed the work or witnessed same during and/or after its completion.
  - That the annexed report is true.

Dated August 21 19 39 Alan Barry  
Signature

THE PENALTY FOR MAKING A FALSE STATEMENT IN THIS REPORT AND/OR CERTIFICATE IS \$500. OR SIX MONTHS IMPRISONMENT OR BOTH

Plugger No. 1

Alvin McColeman

July 11/69 to Aug.20/69 incl.

Azilda, Ontario

$\frac{41 \text{ days @ } 10 \text{ hrs. per day} = 136 \text{ days}}{3 \text{ hrs.}}$

Raymond McColeman  
2828 Main Street,  
Blezzard Valley, ONT

July 11/69 to Aug. 20/69 incl.

$\frac{41 \text{ days @ } 10 \text{ hrs. per day} = 136 \text{ days}}{3 \text{ hrs.}}$

Plugger No. 2

Wilfried McAdams  
68 Eve Street  
Garson, Ontario

July 11/69 to Aug.20/69 incl.

$\frac{41 \text{ days @ } 10 \text{ hrs. per day} = 136 \text{ days}}{3 \text{ hrs.}}$

Richard Deschamps  
1220 Will Street  
Sudbury, Ontario

July 11/69 to Aug.20/69 incl.

$\frac{41 \text{ days @ } 10 \text{ hrs. per day} = 136 \text{ days}}{3 \text{ hrs.}}$

Total days by Plugger = 544 days

**DUPLICATE COPY  
POOR QUALITY ORIGINAL  
TO FOLLOW**

PLUGGER No. 1.

Alvin McColeman,  
Azilda, Ontario.

July 11/39 to Aug. 20/39 incl.

41 days @ 10 hrs. per day = 136 days  
0 hrs.

Raymond McColeman,  
2328 Main Street,  
Bleazard Valley, Ont.

JULY 11/39 to Aug. 20/39 incl.

41 days @ 10 hrs. per day = 136 days.  
8 hrs.

PLUGGER No. 2.

Wilfrid MacAdam,  
68 Eva Street,  
Garsden, Ontario.

July 11/39 to Aug. 20/39 incl.

41 days @ 10 hrs. per day = 136 days  
8 hrs.

Richard Deschamps,  
1220 Hill Street,  
Sudbury, Ontario.

July 11/39 to Aug. 20/39 incl.

41 days @ 10 hrs. per day = 136 days.  
3 hrs.

Total days by pluggers = 568 days.



41104NE0012 FOSTER23B1 FOSTER

010



ONTARIO

THE MINING ACT REPORT OF WORK

A separate form is required for each type of work to be recorded.

To the Recorder of.....Sudbury.....Mining Division

I, Ernest J. Rivers C-29814

name of Recorded Holder Miner's Licence

32 Hill Cres. Scarborough, Ontario

Post Office Address

do hereby report the performance of 141 days of Manual Labor type of work

not before reported to be applied on the following contiguous claims

Table with 6 columns: Claim No., Days, Claim No., Days, Claim No., Days. Contains handwritten claim numbers and days.

All the work was performed on Mining Claim (s) 154670 and 154607 (In the case of geological and/or geophysical survey (s) where more than 18 claims are involved attach a schedule)

READ CAREFULLY: THE FOLLOWING INFORMATION IS REQUIRED BY THE MINING RECORDER.

- For Manual Work, Stripping or Opening up of Mines, Sinking Shafts or Other Actual Mining Operations - Names and addresses of the men who performed the work and the dates and hours of their employment.
For Diamond and other Core Drilling - Footage, No. and angle of holes and diameter of core. Name and address of owner or operator of drill. Dates when drilling was done. Signed core log and sketch in duplicate.
For Compressed Air or Other Power Driven or Mechanical Equipment
Type of drill or equipment. Names and addresses of men engaged in operating equipment and the dates and hours of their employment.
For Power Stripping - Type of equipment. Name and address of owner or operator. Amount expended. Dates on which work was done. Proof of actual cost must be submitted within 30 days of recording.
With each of the above types of work sketches are required to show the location and extent of the work in relation to the nearest claim post. In the case of diamond or other core drilling the sketch must be submitted in duplicate.
For Geophysical, Geological, Geochemical Surveys and Expenditure Credits - the name of author of report. Covering dates of survey (linecutting & office). Type of instrument used. Total amount of expenditure. Technical reports, maps, expenditure breakdown, receipts must be filed in duplicate with the Minister within 60 days of recording.
For Land Survey - the name and address of Ontario Land surveyor.

The Required Information is as Follows: (Attach a list if this space is insufficient)

(see attached lists)

DUPLICATE COPY POOR QUALITY ORIGINAL TO FOLLOW

Date August 21, 1969 Signature of Recorded Holder or Agent

The Mining Act Certificate Verifying Report of Work


I, Alan Berry 168 Mona St. Chelmsford, Ontario (Post Office Address)

hereby certify:

- 1. That I have a personal and intimate knowledge of the facts set forth in the report of work annexed hereto, having performed the work or witnessed same during and/or after its completion.
2. That the annexed report is true.

Dated August 21, 1969 Signature

THE PENALTY FOR MAKING A FALSE STATEMENT IN THIS REPORT AND/OR CERTIFICATE IS \$500. OR SIX MONTHS IMPRISONMENT OR BOTH



214

A separate form is required for each type of work to be recorded.

THE MINING ACT REPORT OF WORK  
Sudbury

To the Recorder of ..... Mining Division

I, Ernest J. Meyers, ..... C-29814  
name of Recorded Holder Miner's Licence

..... 32 Hill Cres., Scarborough, Ontario .....  
Post Office Address

do hereby report the performance of ..... 141 ..... days of ..... Manual Labour  
type of work

not before reported to be applied on the following contiguous claims

| Claim No. | Days | Claim No. | Days | Claim No. | Days |
|-----------|------|-----------|------|-----------|------|
| 154670    | 8    | 154677    | 8    | 154787    | 8    |
| 154671    | 8    | 154678    | 8    | 154788    | 8    |
| 154672    | 8    | 154679    | 8    | 154789    | 8    |
| 154673    | 8    | 154680    | 8    | 154790    | 7    |
| 154674    | 8    | 154681    | 8    | 154791    | 7    |
| 154675    | 8    | 154682    | 8    | 154792    | 7    |

All the work was performed on Mining Claim (s) ..... 154670 and 154677 .....  
(In the case of geological and/or geophysical survey (s) where more than 18 claims are involved attach a schedule)

READ CAREFULLY: THE FOLLOWING INFORMATION IS REQUIRED BY THE MINING RECORDER.

- For Manual Work, Stripping or Opening up of Mines, Sinking Shafts or Other Actual Mining Operations - Names and addresses of the men who performed the work and the dates and hours of their employment.
- For Diamond and other Core Drilling - Footage, No. and angle of holes and diameter of core. Name and address of owner or operator of drill. Dates when drilling was done. Signed core log and sketch in duplicate.
- For Compressed Air or Other Power Driven or Mechanical Equipment - Type of drill or equipment. Names and addresses of men engaged in operating equipment and the dates and hours of their employment.
- For Power Stripping - Type of equipment. Name and address of owner or operator. Amount expended. Dates on which work was done. Proof of actual cost must be submitted within 30 days of recording.
- With each of the above types of work sketches are required to show the location and extent of the work in relation to the nearest claim post. In the case of diamond or other core drilling the sketch must be submitted in duplicate.
- For Geological and Geophysical Survey - The names and addresses of men employed as well as dates. Type of instrument used in the case of geophysical survey. Reports and maps in duplicate must be filed with the Minister within 60 days of recording.
- For Land Survey - the name and address of the surveyor.

The Required Information .....  
.....

(see attached Lists)

Date ..... August 21, 1959 .....

Ernest J. Meyers  
Signature of Recorded Holder or Agent

The Mining Act  
Certificate Verifying Report of Work

I, Alan Barry .....  
168 Mona St., Chelmsford, Ontario .....  
(Post Office Address)

hereby certify:

- That I have a personal and intimate knowledge of the facts set forth in the report of work annexed hereto, having performed the work or witnessed some during and/or after its completion.
- That the annexed report is true.

Dated ..... August 21 ..... 19 59 .....

Alan Barry  
Signature

154670

THE PENALTY FOR MAKING A FALSE STATEMENT IN THIS REPORT AND/OR CERTIFICATE IS \$500. OR SIX MONTHS IMPRISONMENT OR BOTH



ONTARIO

THE MINING ACT REPORT OF WORK

A separate form is required for each type of work to be recorded.

To the Recorder of Sudbury Mining Division
Ernest J. Rivers C-29814
name of Recorded Holder
32 Hill Cres. Scarboro, Ontario Miner's Licence
Post Office Address

do hereby report the performance of 126 days of Manual Labor type of work

not before reported to be applied on the following contiguous claims

Table with 6 columns: Claim No., Days, Claim No., Days, Claim No., Days. Rows include claim numbers 154793-154798 and 154799-154810, all with 7 days.

All the work was performed on Mining Claim (s) 154670 and 154607 (Foster)
(In the case of geological and/or geophysical survey (s) where more than 18 claims are involved attach a schedule)

READ CAREFULLY: THE FOLLOWING INFORMATION IS REQUIRED BY THE MINING RECORDER.

- For Manual Work, Stripping or Opening up of Mines, Sinking Shafts or Other Actual Mining Operations - Names and addresses of the men who performed the work and the dates and hours of their employment.
For Diamond and other Core Drilling - Footage, Nu. and angle of holes and diameter of core. Name and address of owner or operator of drill. Dates when drilling was done. Signed core log and sketch in duplicate.
For Compressed Air or Other Power Driven or Mechanical Equipment
Type of drill or equipment. Names and addresses of men engaged in operating equipment and the dates and hours of their employment.
For Power Stripping - Type of equipment. Name and address of owner or operator. Amount expended. Dates on which work was done. Proof of actual cost must be submitted within 30 days of recording.
With each of the above types of work sketches are required to show the location and extent of the work in relation to the nearest claim post. In the case of diamond or other core drilling the sketch must be submitted in duplicate.
For Geophysical, Geological, Geochemical Surveys and Expenditure Credits - the name of author of report. Covering dates of survey (linecutting & office). Type of instrument used. Total amount of expenditure. Technical reports, maps, expenditure breakdown, receipts must be filed in duplicate with the Minister within 60 days of recording.
For Land Survey - the name and address of Ontario Land surveyor.

The Required Information is as Follows: (Attach a list if this space is insufficient)

S-154607 - 40 days m.l.
(see attached lists)

DUPLICATE COPY
POOR QUALITY ORIGINAL
TO FOLLOW

Date August 21, 1969
Signature of Recorded Holder or Agent

The Mining Act
Certificate Verifying Report of Work

I, Alan Berry
168 Mona St. Chelmsford, Ontario
(Post Office Address)

hereby certify:
1. That I have a personal and intimate knowledge of the facts set forth in the report of work annexed hereto, having performed the work or witnessed same during and/or after its completion.
2. That the annexed report is true.

Dated August 21 19 69
Signature

THE PENALTY FOR MAKING A FALSE STATEMENT IN THIS REPORT AND/OR CERTIFICATE IS \$500. OR SIX MONTHS IMPRISONMENT OR BOTH

214



THE MINING ACT REPORT OF WORK

A separate form is required for each type of work to be recorded.

To the Recorder of Sudbury Mining Division  
I, Ernest J. Rivera C-29814  
name of Recorded Holder Miner's Licence  
82 Hill Crag., Scarborough, Ontario  
Post Office Address

do hereby report the performance of 120 days of Manual Labour  
type of work

not before reported to be applied on the following contiguous claims

| Claim No. | Days | Claim No. | Days | Claim No. | Days |
|-----------|------|-----------|------|-----------|------|
| 154793    | 7    | 154798    | 7    | 154805    | 7    |
| 154794    | 7    | 154800    | 7    | 154806    | 7    |
| 154795    | 7    | 154801    | 7    | 154807    | 7    |
| 154796    | 7    | 154802    | 7    | 154808    | 7    |
| 154797    | 7    | 154809    | 7    | 154809    | 7    |
| 154798    | 7    | 154804    | 7    | 154810    | 7    |

All the work was performed on Mining Claim (s) 154670 and 154607 Poster  
(In the case of geological and/or geophysical survey (s) where more than 18 claims are involved attach a schedule)

READ CAREFULLY: THE FOLLOWING INFORMATION IS REQUIRED BY THE MINING RECORDER.

- For Manual Work, Stripping or Opening up of Mines, Sinking Shafts or Other Actual Mining Operations - Names and addresses of the men who performed the work and the dates and hours of their employment.
- For Diamond and other Core Drilling - Footage, No. and angle of holes and diameter of core. Name and address of owner or operator of drill. Dates when drilling was done. Signed core log and sketch in duplicate.
- For Compressed Air or Other Power Driven or Mechanical Equipment  
Type of drill or equipment. Names and addresses of men engaged in operating equipment and the dates and hours of their employment.
- For Power Stripping - Type of equipment. Name and address of owner or operator. Amount expended. Dates on which work was done. Proof of actual cost must be submitted within 30 days of recording.
- With each of the above types of work sketches are required to show the location and extent of the work in relation to the nearest claim post. In the case of diamond or other core drilling the sketch must be submitted in duplicate.
- For Geological and Geophysical Survey - The names and addresses of men employed as well as dates. Type of instrument used in the case of geophysical survey. Reports and maps in duplicate must be filed with the Minister within 60 days of recording.
- For Land Survey - the name and address of Ontario Land surveyor.

The Required Information is as Follows: (Attach a list if this space is insufficient)

S-154607 - 40 days m.s.

(see attached lists)

Date August 21, 1959 Signature of Recorded Holder or Agent Alan Barry

The Mining Act  
Certificate Verifying Report of Work

I, Alan Barry  
168 Main St., Chelmsford, Ontario  
(Post Office Address)

herby certify:

- That I have a personal and intimate knowledge of the facts set forth in the report of work annexed hereto, having performed the work or witnessed same during and/or after its completion.
- That the annexed report is true.

Dated August 21 19 59 Signature Alan Barry

THE PENALTY FOR MAKING A FALSE STATEMENT IN THIS REPORT AND/OR CERTIFICATE IS \$500. OR SIX MONTHS IMPRISONMENT OR BOTH





ONTARIO

THE MINING ACT REPORT OF WORK

A separate form is required for each type of work to be recorded.

To the Recorder of Sudbury Mining Division

I, Ernest J. Rivers name of Recorded Holder C-29814 Miner's Licence

32 Hill Cres. Scarboro, Ontario Post Office Address

do hereby report the performance of 28 days of Manual Labour type of work

not before reported to be applied on the following contiguous claims

Table with 6 columns: Claim No., Days, Claim No., Days, Claim No., Days. Contains handwritten entries for claims 154811, 154812, 154813, and 154814, each with 7 days.

154670 and 154607 (Foster)

All the work was performed on Mining Claim (s) (In the case of geological and/or geophysical survey (s) where more than 18 claims are involved attach a schedule)

READ CAREFULLY: THE FOLLOWING INFORMATION IS REQUIRED BY THE MINING RECORDER.

- For Manual Work, Stripping or Opening up of Mines, Sinking Shafts or Other Actual Mining Operations - Names and addresses of the men who performed the work and the dates and hours of their employment.
For Diamond and other Core Drilling - Footage, No. and angle of holes and diameter of core. Name and address of owner or operator of drill. Dates when drilling was done. Signed core log and sketch in duplicate.
For Compressed Air or Other Power Driven or Mechanical Equipment
Type of drill or equipment. Names and addresses of men engaged in operating equipment and the dates and hours of their employment.
For Power Stripping - Type of equipment. Name and address of owner or operator. Amount expended. Dates on which work was done. Proof of actual cost must be submitted within 30 days of recording.
With each of the above types of work sketches are required to show the location and extent of the work in relation to the nearest claim post. In the case of diamond or other core drilling the sketch must be submitted in duplicate.
For Geophysical, Geological, Geochemical Surveys and Expenditure Credits - the name of author of report. Covering dates of survey (linecutting & office). Type of instrument used. Total amount of expenditure. Technical reports, maps, expenditure breakdown, receipts must be filed in duplicate with the Minister within 60 days of recording.
For Land Survey - the name and address of Ontario Land surveyor.

The Required Information is as Follows: (Attach a list if this space is insufficient)

(see attached list)

DUPLICATE COPY POOR QUALITY ORIGINAL TO FOLLOW

Date August 21, 1969

Signature of Recorded Holder or Agent

The Mining Act Certificate Verifying Report of Work

I, Alan Berry 168 Mona St., Chelmsford, Ontario (Post Office Address)

hereby certify:

- 1. That I have a personal and intimate knowledge of the facts set forth in the report of work annexed hereto, having performed the work or witnessed same during and/or after its completion.
2. That the annexed report is true.

Dated August 21 19 69

Signature

THE PENALTY FOR MAKING A FALSE STATEMENT IN THIS REPORT AND/OR CERTIFICATE IS \$500. OR SIX MONTHS IMPRISONMENT OR BOTH



ONTARIO

THE MINING ACT REPORT OF WORK

A separate form is required for each type of work to be recorded.

To the Recorder of Sudbury Mining Division

I, Ernest J. Rivers C-29814

name of Recorded Holder

Miner's Licence

32 Hill Crest, Scarborough, Ontario

Post Office Address

do hereby report the performance of 28 days of Manual Labour

type of work

not before reported to be applied on the following contiguous claims

Table with 6 columns: Claim No., Days, Claim No., Days, Claim No., Days. Contains entries for claims 154811, 154812, 154818, and 154814, each with 7 days.

All the work was performed on Mining Claim (s) 154670 and 154607 (In the case of geological and/or geophysical survey (s) where more than 18 claims are involved attach a schedule)

READ CAREFULLY: THE FOLLOWING INFORMATION IS REQUIRED BY THE MINING RECORDER.

- For Manual Work, Stripping or Opening up of Mines, Sinking Shafts or Other Actual Mining Operations -- Names and addresses of the men who performed the work and the dates and hours of their employment.
For Diamond and other Core Drilling - Footage, No. and angle of holes and diameter of core. Name and address of owner or operator of drill. Dates when drilling was done. Signed core log and sketch in duplicate.
For Compressed Air or Other Power Driven or Mechanical Equipment
Type of drill or equipment. Names and addresses of men engaged in operating equipment and the dates and hours of their employment.
For Power Stripping - Type of equipment Name and address of owner or operator. Amount expended. Dates on which work was done. Proof of actual cost must be submitted within 30 days of recording.
With each of the above types of work a sketch is required to show the location and extent of the work in relation to the nearest claim post. In the case of power driven work the sketch must be submitted in duplicate.
For Geological and Geophysical Surveys - Name and address of the person or persons who performed the work as well as dates. Type of instrument used in the case of geophysical surveys.
For Land Survey - the name and address of the person or persons who performed the work.

The Required Information is as follows: (Attach a list if this space is insufficient)

154607 (see attached Lists)

Date August 21, 1969

Signature of Recorded Holder or Agent

The Mining Act Certificate Verifying Report of Work

I, Alan Barry,

168 Mona St., Cheshamford, Ontario

(Post Office Address)

hereby certify:

- 1. That I have a personal and intimate knowledge of the facts set forth in the report of work annexed hereto, having performed the work or witnessed same during and/or after its completion.
2. That the annexed report is true.

Dated August 21, 1969

Signature

THE PENALTY FOR MAKING A FALSE STATEMENT IN THIS REPORT AND/OR CERTIFICATE IS \$500. OR SIX MONTHS IMPRISONMENT OR BOTH

MANUAL LABOUR

Gordon Barry  
1265 Arvo St.  
Sudbury, ONT

July 11/69 to Aug. 20/69 incl.

$\frac{41 \text{ days @ 10 hrs. per day}}{6 \text{ hrs.}} = 68 \text{ days}$

Thomas McColeman  
Azilda, Ontario

July 11/69 to Aug.20/69 incl.

$\frac{41 \text{ days @ 10 hrs. per day}}{6 \text{ hrs.}} = 68 \text{ days}$

Harold Barry  
1265 Arvo St.  
Sudbury, Ontario

Aug.1/69 to Aug.14/69 incld.

$\frac{14 \text{ days @ 10 hrs. per day}}{6 \text{ hrs.}} = 23 \text{ days}$

Armand Henry  
San Francisco St.  
Sudbury, ONT

July 11/69 to Aug.20/69 incl.

$\frac{41 \text{ days @ 10 hrs. per day}}{6 \text{ hrs.}} = 68 \text{ days}$

Magus McColeman  
Falconbridge Hwy.

July 11/69 to Aug. 20/69 incl.

$\frac{41 \text{ days @ 10 hrs. per day}}{6 \text{ hrs.}} = 68 \text{ days}$

Total manual labour = 295 days

**DUPLICATE COPY  
POOR QUALITY ORIGINAL  
TO FOLLOW**

Manual Labour.

Gordon Barry, July 11/69 to Aug. 20/69 incl.  
1265 Arvo St., 41 days @ 10 hrs. per day = 68 days.  
Sudbury, Ont. 6 hrs.

Thomas McColeman, July 11/69 to Aug. 20/69 incl.  
Ailda, Ont. 41 days @ 10 hrs. per day = 68 days.  
6 hrs.

Harold Barry, Aug. 1/69 to Aug. 14/69 incl.  
1265 Arvo St., 14 days @ 10 hrs. per day = 28 days.  
Sudbury, Ont. 6 hrs.

Ernest Henry, July 11/69 to Aug. 20/69 incl.  
San Francisco St., 41 days @ 10 hrs. per day = 68 days.  
Sudbury, Ont. 6 hrs.

Agus McColeman July 11/69 to Aug 20/69 incl.  
Alceabridge Hwy., 41 days @ 10 hrs. per day = 68 days  
Arosa, Ont. 6 hrs.

Total Manual Labour = 288 days.

CLAIM NO. 154670

| <u>TRENCH NO.</u> | <u>LENGTH</u> | <u>WIDTH</u> | <u>AV. DEPTH</u> | <u>DISTANCE FROM</u><br><u>00° W</u> |
|-------------------|---------------|--------------|------------------|--------------------------------------|
| 1                 | 45'           | 16'          | 14'              | 00° W                                |
| 2                 | 13'           | 3 1/2'       | 3'               | 36° W                                |
| DIRT 3            | 10'           | 6'           | 3'               | 72° W                                |
| 4                 | 6             | 2            | 2                | 120° W                               |
| 5                 | 15            | 12           | 2                | 152° W                               |
| 6                 | 30            | 6            | 4                | 152° W by 6° N                       |
| 7 (50') STRIPPING | 8             | 4            | 2                | 206° W                               |
| 8                 | 20            | 12           | 3                | 234° W                               |
| 9                 | 8'            | 6'           | 2                | 240° W                               |
| 10                | 4'            | 8' (?)       | 2                | 250° W                               |
| 11                | 31'           | 12'          | 4'               | 290° W                               |
| 12                | 8'            | 6'           | 3'               | 322° W                               |
| 13                | 24'           | 2'           | 2'               | 357° W                               |
| 14                | 8'            | 4'           | 2'               | 380° W                               |

CLAIM NO. 154607

15

30'      6'      4'

Claim No. 154607

**DUPLICATE COPY**  
**POOR QUALITY ORIGINAL**  
**TO FOLLOW**

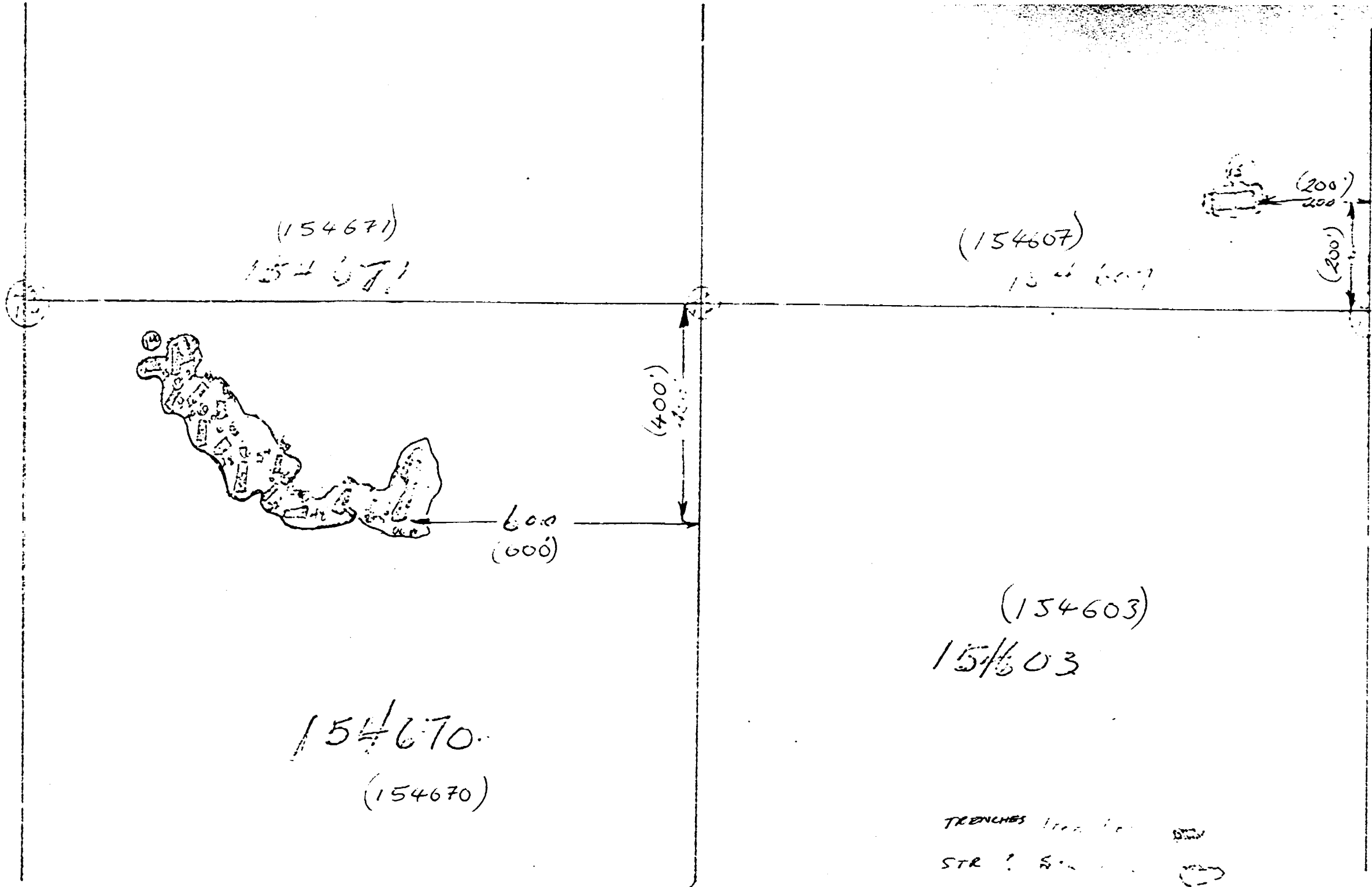
Claim No. 154670

| <u>Trench No.</u> | <u>Length</u> | <u>Width</u> | <u>Av. Depth.</u> | <u>Distance from CO W.</u> |
|-------------------|---------------|--------------|-------------------|----------------------------|
| 1                 | 45'           | 16'          | 14'               | 00' W.                     |
| 2                 | 13'           | 34'          | 3'                | 33' W.                     |
| dirt 3            | 10'           | 6'           | 3'                | 72' W.                     |
| 4                 | 6'            | 2'           | 2'                | 120' W.                    |
| 5                 | 15'           | 12'          | 2'                | 152' W.                    |
| 6                 | 30'           | 6'           | 4'                | 152' W. by 6' N.           |
| 7 30' stripping   | 8'            | 4'           | 2'                | 206' W.                    |
| 8                 | 20'           | 12'          | 3'                | 234' W.                    |
| 9                 | 8'            | 6'           | 2'                | 240' W.                    |
| 10                | 4'            | 8'           | 2'                | 250' W.                    |
| 11                | 31'           | 12'          | 4'                | 290' W.                    |
| 12                | 8'            | 6'           | 3'                | 322' W.                    |
| 13                | 24'           | 2'           | 2'                | 357' W.                    |
| 14                | 8'            | 4'           | 2'                | 360' W.                    |

Claim No. 154607


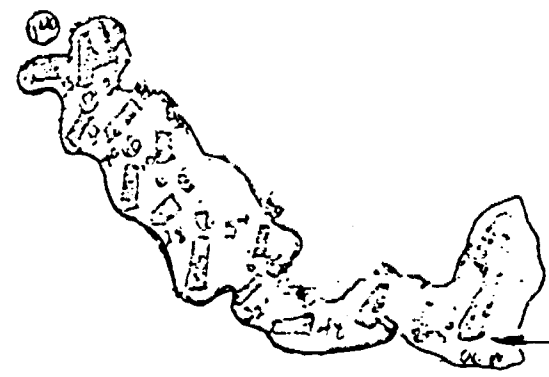
15                      30'                      6'                      4'                      claim No. 154607

16. 0



(154671)  
154671

(154607)  
154607



600  
(600)

(400')

(200')

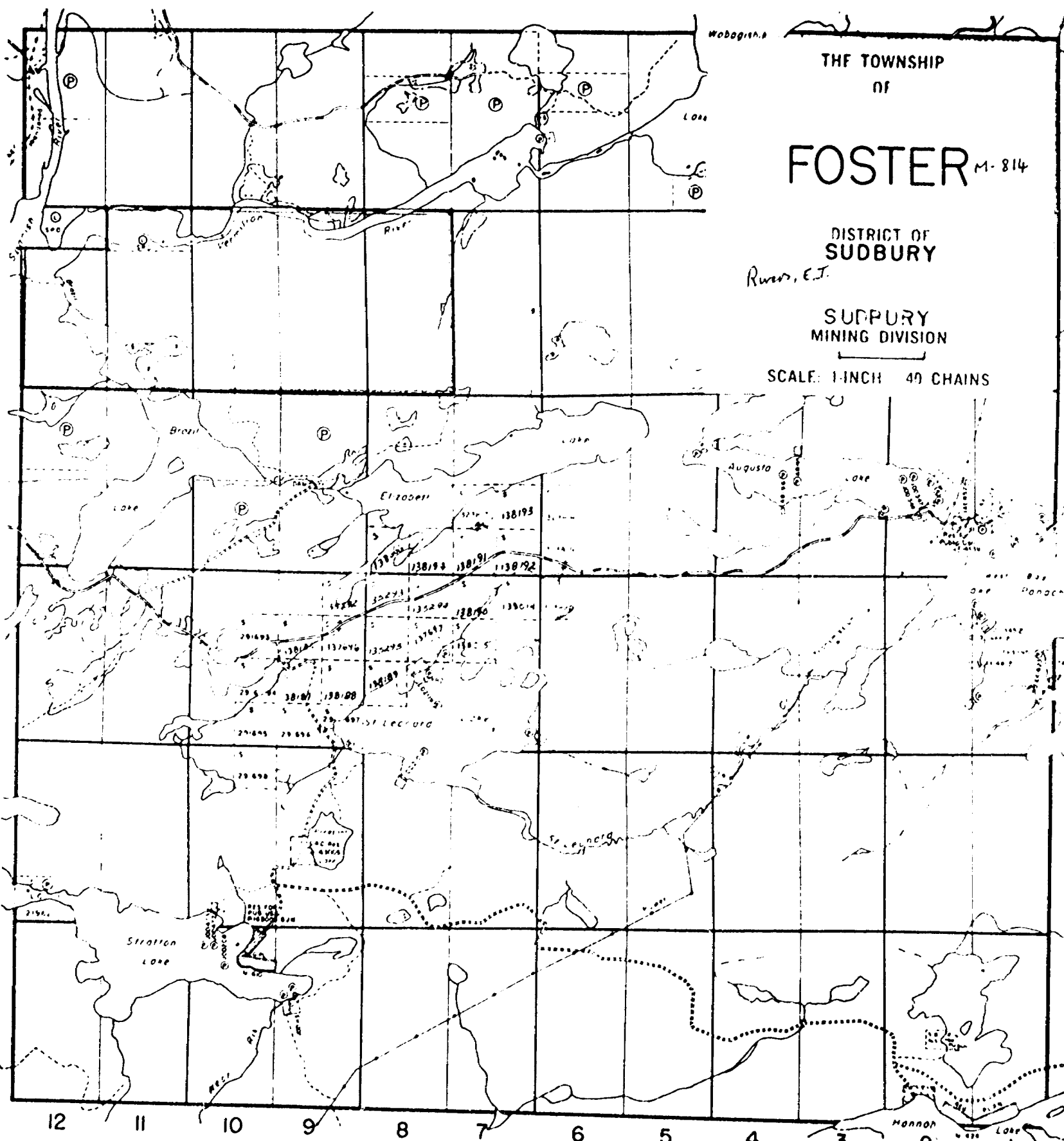
(200')

(154603)  
154603

154670  
(154670)

TRENCHES  
STR ?

Noirn Twp. - M.883



THE TOWNSHIP  
OF  
**FOSTER** M-814

DISTRICT OF  
**SUDBURY**

*River, E.J.*

**SUDBURY  
MINING DIVISION**

SCALE: 1 INCH 40 CHAINS

VI

V

IV

III

II

I

Trumon Twp. - M 1164

Merritt Twp. - M.863

12

11

10

9

8

7

6

5

4

3

2

Curtin Twp. - M.745

NOT WITHDRAWN FROM  
STAGING UNDER SEC 42  
OF THE W.G. ACT  
FILE - 163008