

DIAMOND DRILLING



010

TOWNSHIP: CURTIN

REPORT No.: 17

WORK PERFORMED BY: CURTIN MINES LIMITED

<u>CLAIM No.</u>	<u>HOLE No.</u>	<u>FOOTAGE</u>	<u>DATE</u>	<u>NOTE</u>
S 323331	80-1	254.0	Sept./80	(1)

Total: 1 DH 254 FT

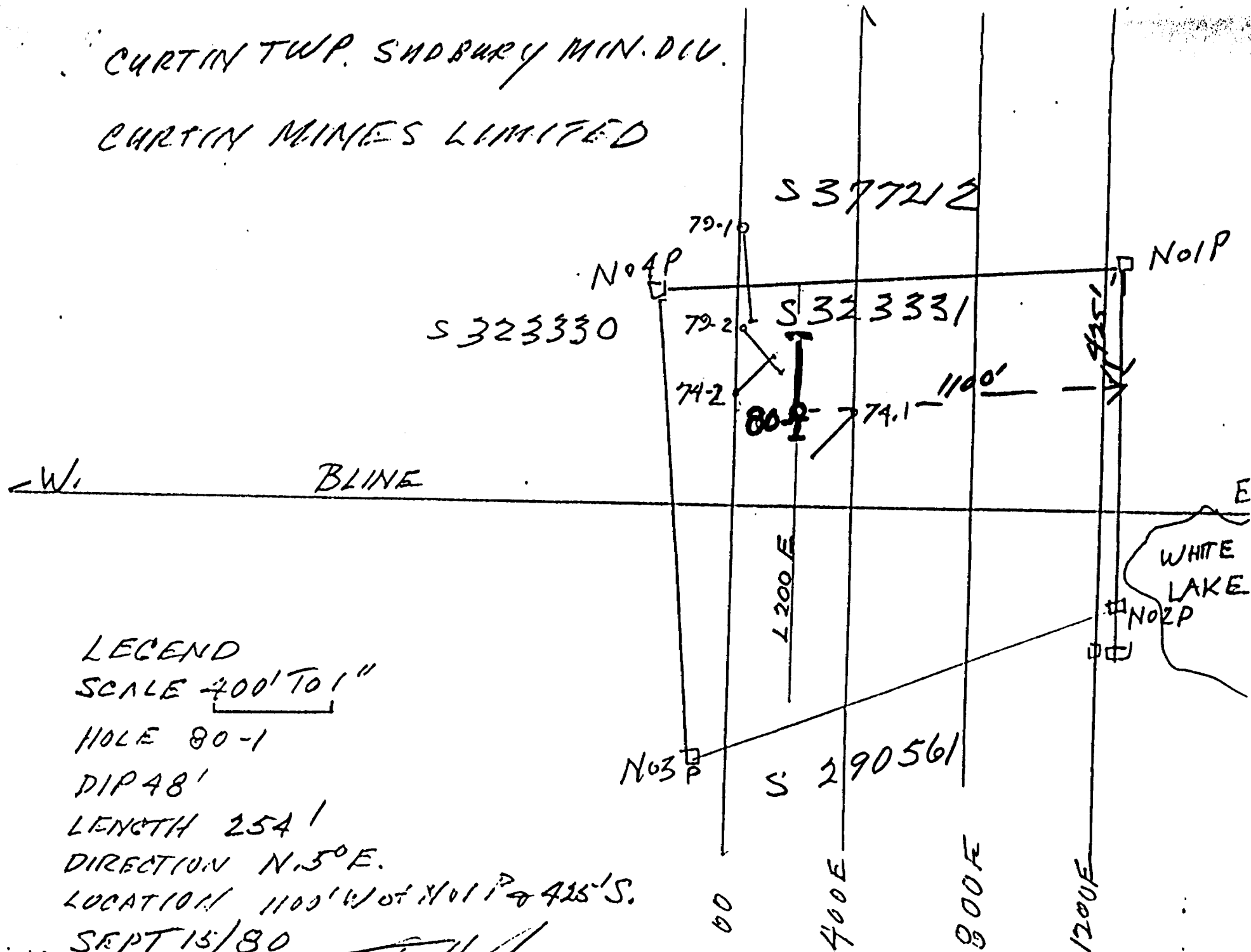
NOTES: (1) # 45-80

CORE ASSAYS				REMARKS
FROM	FEET SAMPLED	NO.	VALUE	
				DIP 48° STRIKE $N 5^{\circ} E$ <u>Begin Sept 19/80 Sept 15/80</u>
				LOCATION 300' N ON LINE 200 E.
				CORE DIAMETER 1.385"
DISCRIPTION				
FOOTAGE				
0 -	227'			GABBRO, CUT BY NUMEROUS CALCITE STRINGERS. MINERALIZED BY PYRRHOTITE PENTLANDITE PYRITE, CHALCOPYRITE AND SPLASHES OF ARSENOPYRITE.
227' -	254'			SANDSTONE HIGHLY SILICIOUS WELL MIN BY PYRRHOTITE PYRITE OOD FLAKES OF CHALCOPYRITE

F. J. [Signature]
15 Sept. 19/80

CURTIN TWP. SHDBURY MIN. DIV.

CURTIN MINES LIMITED



LEGEND

SCALE 400' TO 1"

HOLE 80-1

DIP 48'

LENGTH 254'

DIRECTION N. 5° E.

LOCATION 1100' W of No 1 P & 425' S.

SEPT 15/80

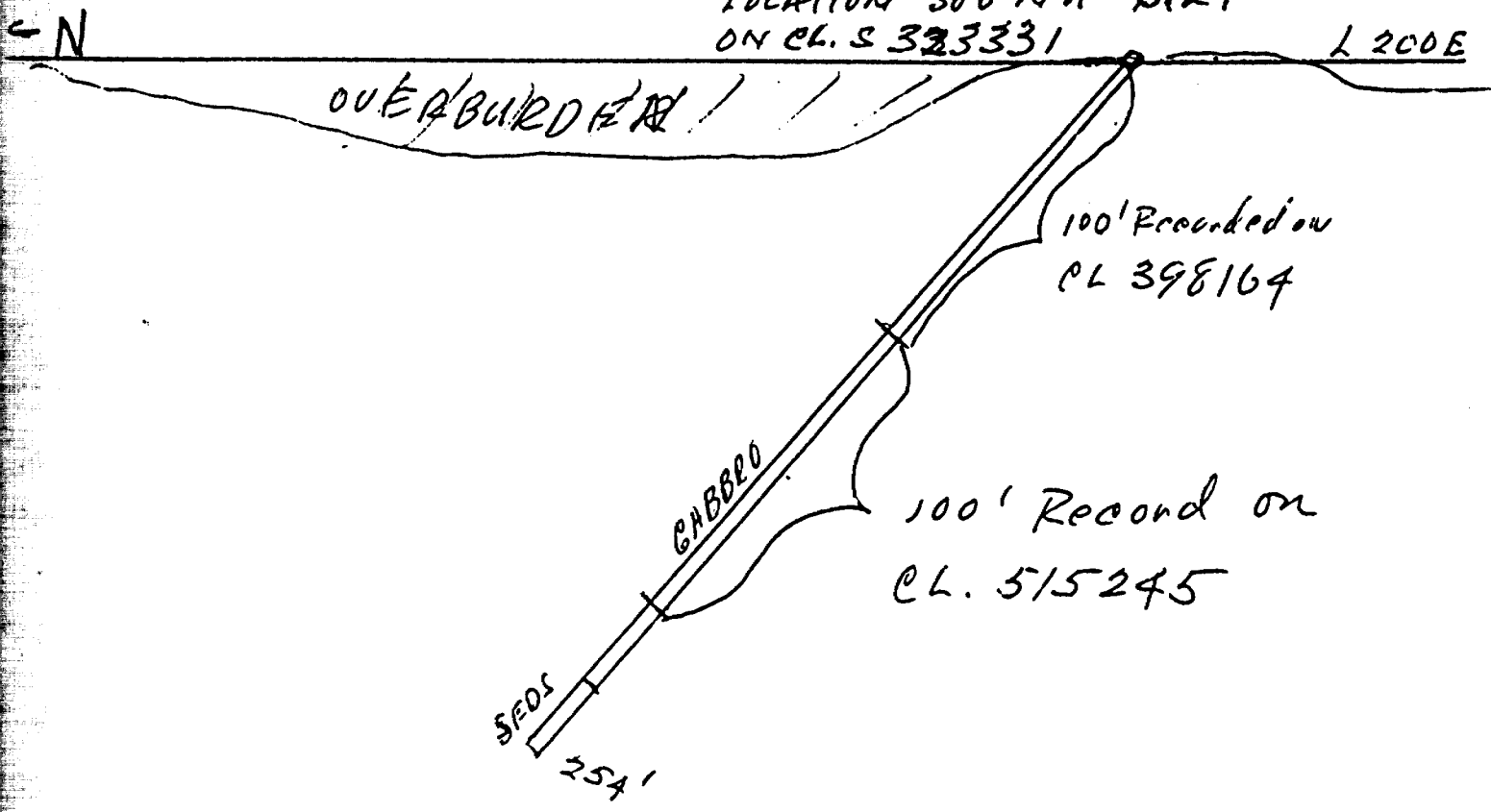
F. H. ...

SCALE 50' TO 1"

CURTIN MINES LIMITED
CURTIN TWP. ONT.

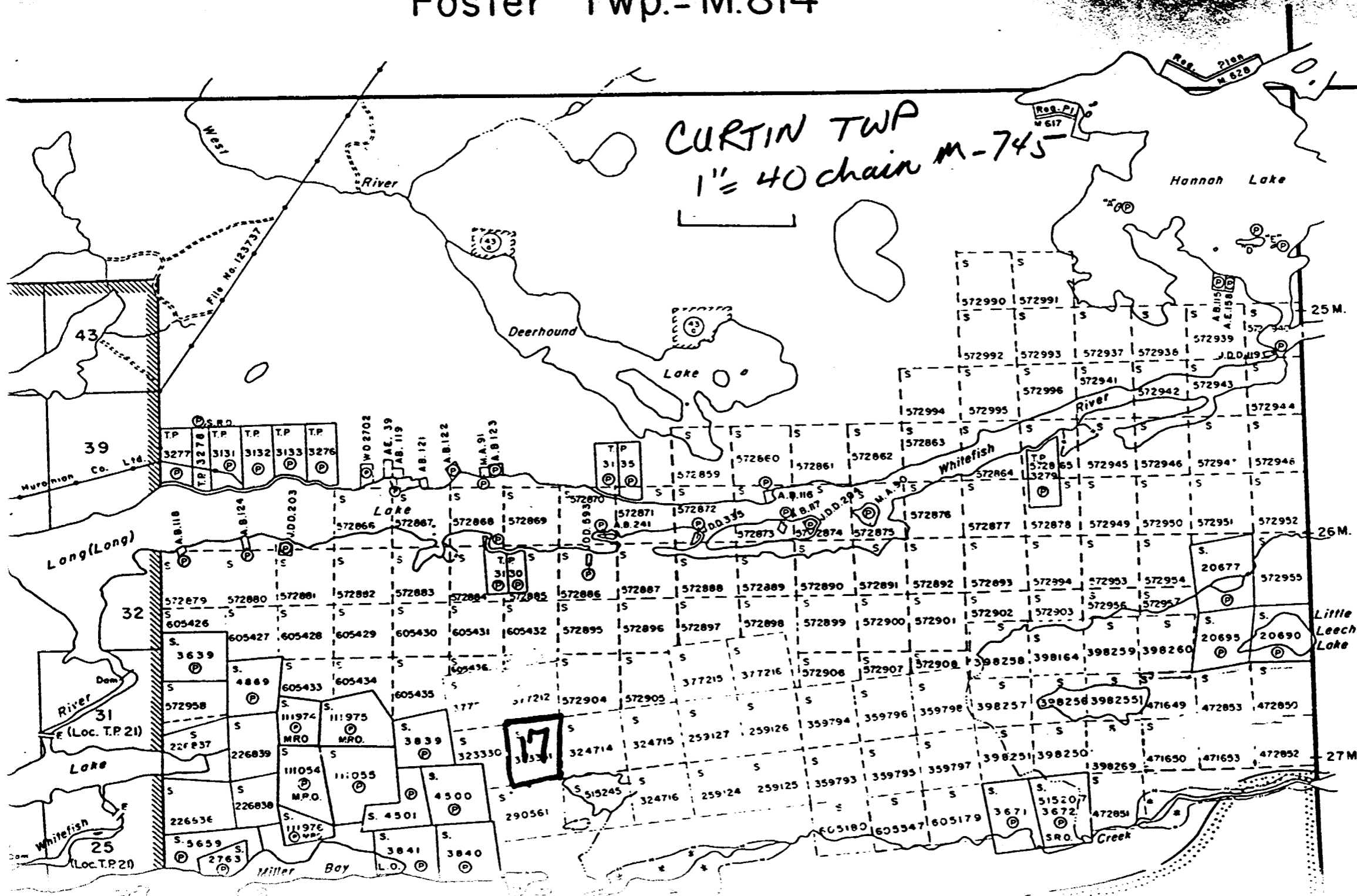
DRILL HOLE 80-1
ANGLE 48° STRIKE N3°E
LOCATION 300' N of B.L.
ON CL. S 323331

L 200E



F46/jmm
15 Sept 1980

Foster Twp.-M.814



CURTIN TWP
1" = 40 chain M-745

ILH
Twp.-M.1081