

Diamond Drilling



41104NE0094 0011B1 CURTIN

010

Township of CURTIN

Report NO: 12

Work performed by: Stan White

Claim NO	Hole NO	Footage	Date	Note
S 111054	1	107.0'	Sept/60	
	2	127.0'	Sept/60	
S 111976	2	100.5'	June/61	
	3	101.5'	June/61	
S 111055	4	57.0'	June/61	
	5	101.5'	July/61	
	6	106.0'	July/61	
	7	116.0'	Sept/61	

Total: 8 DH

815 FT.

Notes:

S 111054-55

S 111976

DIAMOND DRILL RECORD

Hole No. 1 Sheet No. 1

Dip

Property _____
 Location CUIRTAN, TWP.
SUBBURY, ONT.
 Latitude _____
 Departure _____
 Bearing _____

Elev. Collar _____
 Datum _____
 Date Started SEPT 18 1960 - to SEPT 29 60.
 Date Completed SEP 29 60
 Drilled by LEONARD SMITH + STAN. WHITE.
 Logged by LEONARD SMITH

Total Footage 107 FT.

Footage		Formation	Sample Number	Sample Footage	Sample Width	Gold Sample	Gold Sludge	Remarks
From	To							
0	85 FT	IMPURE QUARTZITE.	✓	✓	✓	✓	✓	CORE HAS NOT BEEN ASSAYED
85 FT	97 FT	MINERALIZED QUARTZITE						
97 FT	107 FT	GRAY WACK.						
0	85'	Impure Quartzite						
85	97'	Mineralized Quartzite						
97	107'	Graywacke						

Date of Examination _____

Leonard Smith

DIAMOND DRILL RECORD

Hole No. 2

Sheet No. 2

Property CURTON TWP
 Location SUD BURY ONT

 Latitude _____
 Departure _____
 Bearing _____

Dip 22° ANGLE

Elev. Collar _____
 Datum _____
 Date Started SEPT-30
 Date Completed OCT 10, 1960
 Drilled by LEONARD SMITH & STAN WHITE
 Logged by LEONARD SMITH

Total Footage 127 FT

Footage		Formation	Sample Number	Sample Footage	Sample Width	Gold Sample	Gold Sludge	Remarks
From	To							
0	100 FT	QUART SITE						
100 FT	125 FT	MINERALIZED QUARTSITE						
125 FT	127 FT	QUART SITE						
0	100'	Quartzite						
100'	125'	Mineralized quartzite						
125'	127'	Quartzite						

Date of Examination _____

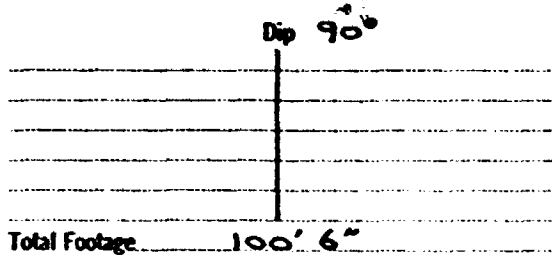
Leonard Smith

S. 111976

DIAMOND DRILL RECORD

Hole No. 2 Sheet No. 1

Property STAN WHITE CLAIM CL. # 111976
Location CURTIN TOWNSHIP
Latitude _____
Departure _____
Bearing _____



Elev. Collar _____
Datum _____
Date Started JUNO 22, 1961
Date Completed JULY JUNG 25, 1961
Drilled by ROMEO MENTHE
Logged by E. A. GLOS II

Footage		Formation	Sample Number	Sample Footage	Sample Width	Gold Sample	Gold Sludge	Remarks
From	To							
0'0"	100'6"	DIABASE w/QTZ STRINGERS AND SOME SULPHIDES						
0	100'6"	Diabase w/qtz stringers and some sulphides						

CORES ARE STORED FOR SAFE KEEPING AT THE FARM OF ALBERT AUGE - LEE VALLEY ROAD ESPANOLA, ONTARIO

Cores are stored for safe-keeping at the farm of Albert Auge - Lee Valley Road, Espanola, Ontario

Date of Examination July 18, 1961

E. A. Glos II


DIAMOND DRILL RECORD

Hole No. 3 Sheet No. 2

Property STAN WHITE CLAIMS CL. #111976
 Location CURTIN TOWNSHIP

Latitude _____
 Departure _____
 Bearing _____

Dip 90°



Elev. Collar _____
 Datum _____
 Date Started JUNE 26, 1961
 Date Completed JUNE 29, 1961
 Drilled by RALPH MOUTHE
 Logged by F.A. GILES II

Total Footage 101'-6"

Footage		Formation	Sample Number	Sample Footage	Sample Width	Gold Sample	Gold Sludge	Remarks
From	To							
0'-0"	101'-6"	IMPURE Qtzite INTERVEINED w/DIABASE						
0	101'-6"	Impure Qtzite interveined w/diabase						

CORES ARE STORED FOR SAFE KEEPING AT THE FARM OF ALBERT AUGE - LEE VALLEY ROAD ESPANOLA, ONTARIO

Cores are stored for safe-keeping at the farm of Albert Auge - Lee Valley Road, Espanola, Ontario

Date of Examination July 18, 1961

(Handwritten Signature)

DIAMOND DRILL RECORD

Hole No. 4 Sheet No. 3

Property STAN WHITE CLAIMS CL# 111055
 Location CURTIN TOWNSHIP

Dip 90°

Elev. Collar _____
 Datum _____
 Date Started JUNE 30, 1961
 Date Completed JULY 1, 1961
 Drilled by ROMEO MENTHE
 Logged by E.A. GLOS II

Latitude _____
 Departure _____
 Bearing _____

Total Footage 57'-0"

Footage		Formation	Sample Number	Sample Footage	Sample Width	Gold Sample	Gold Sludge	Remarks
From	To							
0'-0"	57'-0"	QUARTZITE w/SULPHIDE STRINGERS						
0	57'-0"	Quartzite w/sulphide stringers						

CORES ARE STORED FOR SAFE KEEPING AT THE FARM OF ALBERT AUGE - LEE VALLEY ROAD, ESPANOLA, ONTARIO

Cores are stored for safe-keeping at the farm of Albert Auge, Lee Valley Road, Espanola, Ontario

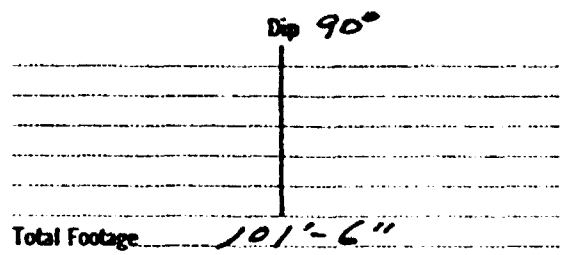
Date of Examination July 18, 1961

DIAMOND DRILL RECORD

Hole No. 5 Sheet No. 4

Property STAN WHITE CLAIMS CL# 111055
 Location CURTIN TOWNSHIP

 Latitude _____
 Departure _____
 Bearing _____



Elev. Collar _____
 Datum _____
 Date Started July 2, 1961
 Date Completed July 5, 1961
 Drilled by ROBERT MENTHE
 Logged by E.A. GLOS II

Footage		Formation	Sample Number	Sample Footage	Sample Width	Gold Sample	Gold Sludge	Remarks
From	To							
0'-0"	41'-0"	DIABASE w/INTERMITTENT STRINGERS OF QTZ w/SULFIDES						
41'-0"	41'-9"	QTZ w/SOME SULFIDES						
41'-9"	44'-0"	QTZ AND ALTERED DIABASE INTERMIXED w/SULFIDES						
44'-0"	47'-6"	DIABASE w/QTZ STRINGERS						
47'-6"	48'-6"	QTZ w/SOME SULFIDES						
48'-6"	57'-1"	DIABASE w/INTERMITTENT QTZ STRINGERS w/SOME SULFIDES						
57'-1"	58'-1"	QTZ w/SULFIDES						
58'-1"	63'-6"	DIABASE w/QTZ STRINGERS						
63'-6"	67'-0"	QTZITE w/QTZ STRINGERS						
67'-0"	67'-6"	QTZ w/SOME SULFIDES						
67'-6"	69'-8"	QTZITE w/QTZ STRINGERS						
69'-8"	73'-1"	QTZ w/SULFIDES						
73'-1"	101'-6"	IMPURE QTZITE						
0	41'-0"	Diabase w/intermittent stringers of qtz w/sulphides						CORES ARE STORED FOR SAFE KEEPING AT THE FARM OF ROBERT AUGE - LEE VALLEY ROAD ESPANOLA, ONTARIO
41'-0"	41'-9"	Qtz w/some sulphides						
41'-9"	44'-0"	Qtz and altered diabase intermixed w/sulfides.						Cores are stored for safe-keeping at the farm of Albert Auge, Lee Valley Road, Espanola, Ontario
44'-0"	47'-6"	Diabase w/Qtz stringers.						
47'-6"	48'-6"	Qtz w/some sulfides.						
48'-6"	57'-1"	Diabase w/intermittent Qtz stringers w/some sulphides.						
57'-1"	58'-1"	Qtz w/sulfides.						
58'-1"	63'-6"	Diabase w/Qtz stringers.						
63'-6"	67'-0"	Qtzite w/Qtz stringers.						
67'-6"	67'-6"	Qtzite w/some sulfides.						
67'-6"	69'-8"	Qtzite w/Qtz stringers.						
69'-8"	73'-1"	Qtz w/sulfides.						
73'-1"	101'-6"	Impure Qtzite.						

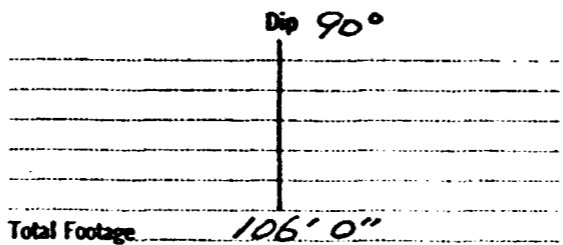
Date of Examination July 18, 1961

E.A. Glos II

DIAMOND DRILL RECORD

Hole No. 6 Sheet No. 5

Property STAN WHITE CLAIMS CL#111055
 Location CURTIN TOWNSHIP
 Latitude _____
 Departure _____
 Bearing _____



Elev. Collar _____
 Datum _____
 Date Started July 6, 1961
 Date Completed July 8, 1961
 Drilled by RAMBO MATHE
 Logged by G.A. GLOS II

Footage		Formation	Sample Number	Sample Footage	Sample Width	Gold Sample	Gold Sludge	Remarks
From	To							
0'-0"	14'-0"	QZITE w/INTERMITTENT PYRITE STRINGERS						
14'-0"	15'-6"	IMPURE QTZITE						
15'-6"	23'-6"	QTZ (PURE)						
23'-6"	33'-3"	QTZ w/INTERMITTENT LAMPROPHRE & SULFIDES						
33'-3"	76'-3"	QTZITE w/SCATTERED SULFIDE						
76'-3"	83'-0"	DIABASE w/SCATTERED SULFIDES						
83'-0"	106'-0"	IMPURE QTZITE w/SULFIDES						
0	14'0"	Qtzite w/interminant Pyrite stringers						
14'0"	15'6"	Impure Qtzite						
15'6"	23'6"	Qtz (Pure)						
23'6"	33.3"	Qtz w/interminant Lamprophre and sulphides.						
33.3"	76'3"	Qtzite w/scattered sulfide.						
76'3"	83'0"	Diabase w/scattered sulfides.						
83'0"	106'0"	Impure Qtzite w/sulfides.						

CORES ARE STORED FOR SAFE KEEPING AT THE FARM OF ALBERT AUGE - LEE VALLEY ROAD, ESPAROLA, ONTARIO

Cores are stored for safe-keeping at the farm of Albert Auge, Lee Valley Road, Espanola, Ontario

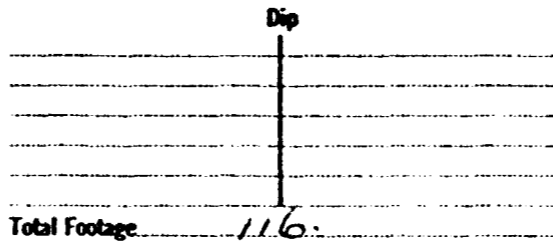
G.A. Glos

Date of Examination July 18, 1961

DIAMOND DRILL RECORD

Hole No. 7 Sheet No. 1

Property STAN WHITE
 Location 12 MILES SOUTH 4 MILES
DUE EAST OF ESPANOLA
TOWNSHIP OF CURTIN,
 Latitude _____
 Departure _____
 Bearing _____



Elev. Collar _____
 Datum _____
 Date Started SEPT 15 - 1961
 Date Completed SEPT 20 - 1961
 Drilled by ROMEC MATHÉ
 Logged by W. L. ENNIS

Footage		Formation	Sample Number	Sample Footage	Sample Width	Gold Sample	Gold Sludge	Remarks
From	To							
-0	25.0	Greywacke						
25.0	28.0	Greywacke						
28.0	30.0	Mineralized Quartzite						
30.0	44.0	Greywacke						
44.0	50.0	Impure Quartzite						
50.0	57.0	Greywacke						
57.0	75.0	Quartzite						
75.0	85.0	Quartzite						
85.0	100.0	Greywacke						
100.0	116.0	Quartzite						
0	25.0	Greywacke						
25.0	28.0	Greywacke						
28.0	30.0	Mineralized quartzite						
30.0	44.0	Greywacke						
44.0	50.0	Impure Quartzite						
50.0	57.0	Greywacke						
57.0	75.0	Quartzite						
75.0	85.0	Quartzite						
85.0	100.0	Greywacke						
100.0	116.0	Quartzite						

Date of Examination November 30 1961

W. L. Ennis

 MINE MANAGER

ret. Mar 22/62

OFFICE OF MINING RECORDER



ONTARIO

DEPARTMENT OF MINES

SUDBURY MINING DIVISION
SUDBURY, ONTARIO

*acknowledged
file*

Mar 20/62

Dr. M.E. Hurst,
Director, Geological Branch,
Parliament Buildings,
TORONTO, Ontario.

OFFICE OF MINING
MAR 21 1962

Dear Dr. Hurst:

Enclosed herewith is a Sketch and core
log for work performed in Curtin Twp. on mining claim
S.111055, in the name of S.J. White, Whitefish Falls, Ont.

Yours very truly,

K.M. Hallock,
Mining Recorder.

encl.