



41104SE0001 CURTIN14A1 CURTIN

010

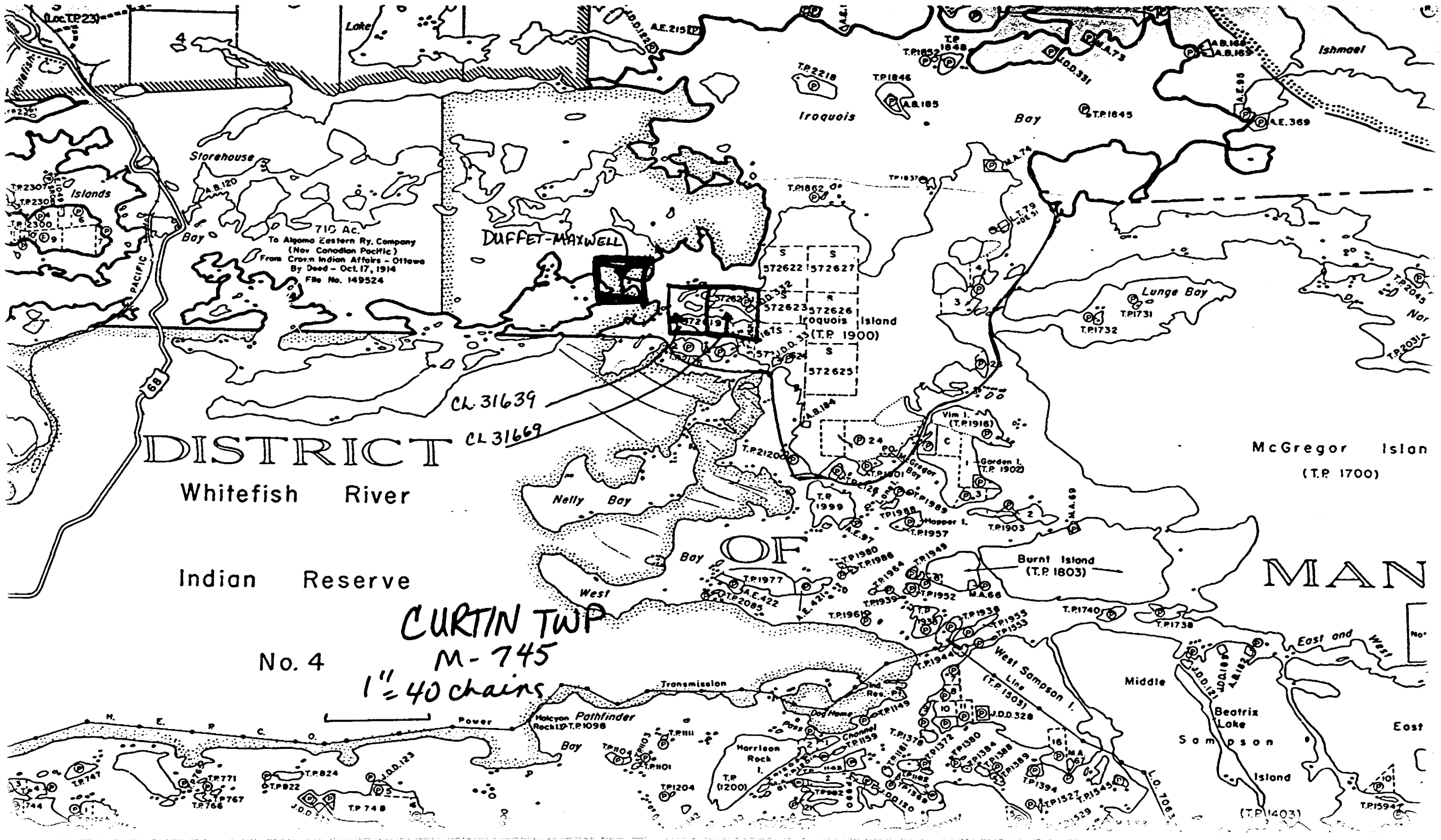
FOUR SQUARE MINING SYNDICATE
(SYLVANITE GOLD MINES)

DUFFET MAXWELL PROPERTY

CURTIN TWP

1942: ASSAY PLAN S - AU, CU.

LOCATION W $\frac{1}{2}$ OF IROQUOIS ISLAND
& MAINLAND WEST OF
IROQUOIS ISLAND.



DISTRICT

Whitefish River

Indian Reserve

CURTIN TWP

No. 4

M-745
1" = 40 chains

Storehouse
710 Ac.
To Algoma Eastern Ry. Company
(Now Canadian Pacific)
From Crown Indian Affairs - Ottawa
By Deed - Oct. 17, 1914
File No. 149524

DUFFET-MAXWELL

Iroquois Island

McGregor Island
(T.P. 1700)

MAN

Burnt Island
(T.P. 1803)

OF

Nelly Bay

West Sampson I.
(T.P. 1503)

Middle
Sampson

Beatrix
Lake

Island

(T.P. 1403)

Harrison
Rock I.
(T.P. 1200)

Malcolm
Pathfinder
Rock I. (T.P. 1098)

Loc. TP 233

Lake

J.D.D. 123
A.E. 215

TP 2218

TP 1846

TP 1855

J.D.D. 331

A.B. 165

A.E. 369

Ishmael

TP 2307
TP 2308
TP 2309
TP 2300

Islands

Bay

PACIFIC

68

CL 31639

CL 31669

TP 2300

TP 2301

TP 2302

TP 2303

TP 2304

TP 2305

TP 2306

TP 2307

TP 2308

TP 2309

TP 2300

TP 2301

TP 2302

TP 2303

TP 2304

TP 2305

TP 2306

TP 2307

TP 2308

TP 2309

TP 2300

TP 2301

TP 2302

TP 2303

TP 2304

TP 2305

TP 2306

TP 2307

TP 2308

TP 2309

TP 2300

TP 2301

TP 2302

TP 2303

TP 2304

TP 2305

TP 2306

TP 2307

TP 2308

TP 2309

TP 2300

TP 2301

TP 2302

TP 2303

TP 2304

TP 2305

TP 2306

TP 2307

TP 2308

TP 2309

TP 2300

TP 2301

TP 2302

TP 2303

TP 2304

TP 2305

TP 2306

TP 2307

TP 2308

TP 2309

TP 2300

TP 2301

TP 2302

TP 2303

TP 2304

TP 2305

TP 2306

TP 2307

TP 2308

TP 2309

TP 2300

TP 2301

TP 2302

TP 2303

TP 2304

TP 2305

TP 2306

TP 2307

TP 2308

TP 2309

TP 2300

TP 2301

TP 2302

TP 2303

TP 2304

TP 2305

TP 2306

TP 2307

TP 2308

TP 2309

TP 2300

TP 2301

TP 2302

TP 2303

TP 2304

TP 2305

TP 2306

TP 2307

TP 2308

TP 2309

TP 2300

TP 2301

TP 2302

TP 2303

TP 2304

TP 2305

TP 2306

TP 2307

TP 2308

TP 2309

TP 2300

TP 2301

TP 2302

TP 2303

TP 2304

TP 2305

TP 2306

TP 2307

TP 2308

TP 2309

TP 2300

TP 2301

TP 2302

TP 2303

TP 2304

TP 2305

TP 2306

TP 2307

TP 2308

TP 2309

TP 2300

TP 2301

TP 2302

TP 2303

TP 2304

TP 2305

TP 2306

TP 2307

TP 2308

TP 2309

TP 2300

TP 2301

TP 2302

TP 2303

TP 2304

TP 2305

TP 2306

TP 2307

TP 2308

TP 2309

TP 2300

TP 2301

TP 2302

TP 2303

TP 2304

TP 2305

TP 2306

TP 2307

TP 2308

TP 2309

TP 2300

TP 2301

TP 2302

TP 2303

TP 2304

TP 2305

TP 2306

TP 2307

TP 2308

TP 2309

TP 2300

TP 2301

TP 2302

TP 2303

TP 2304

TP 2305

TP 2306

TP 2307

TP 2308

TP 2309

TP 2300

TP 2301

TP 2302

TP 2303

TP 2304

TP 2305

TP 2306

TP 2307

TP 2308

TP 2309

TP 2300

TP 2301

TP 2302

TP 2303

TP 2304

TP 2305

TP 2306

TP 2307

TP 2308

TP 2309

TP 2300

TP 2301

TP 2302

TP 2303

TP 2304

TP 2305

TP 2306

TP 2307

TP 2308

TP 2309

TP 2300

TP 2301

TP 2302

TP 2303

TP 2304

TP 2305

TP 2306

TP 2307

TP 2308

TP 2309

TP 2300

TP 2301

TP 2302

TP 2303

TP 2304

TP 2305

TP 2306

TP 2307

TP 2308

TP 2309

TP 2300

TP 2301

TP 2302

TP 2303

TP 2304

TP 2305

TP 2306

TP 2307

TP 2308

TP 2309

TP 2300

TP 2301

TP 2302

TP 2303

TP 2304

TP 2305

TP 2306

TP 2307

TP 2308

TP 2309

TP 2300

TP 2301

TP 2302

TP 2303

TP 2304

TP 2305

TP 2306

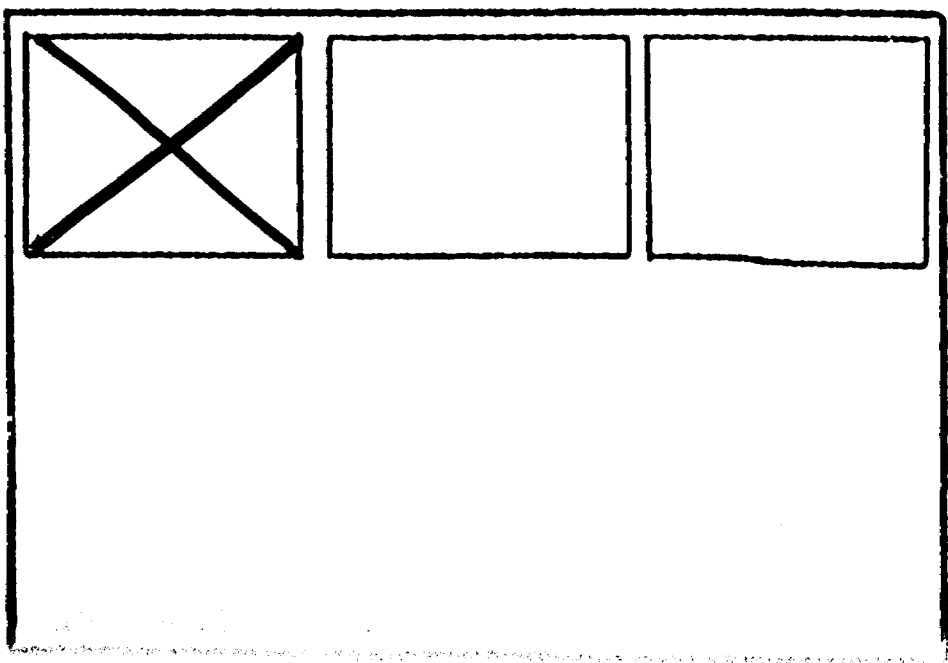
TP 2307

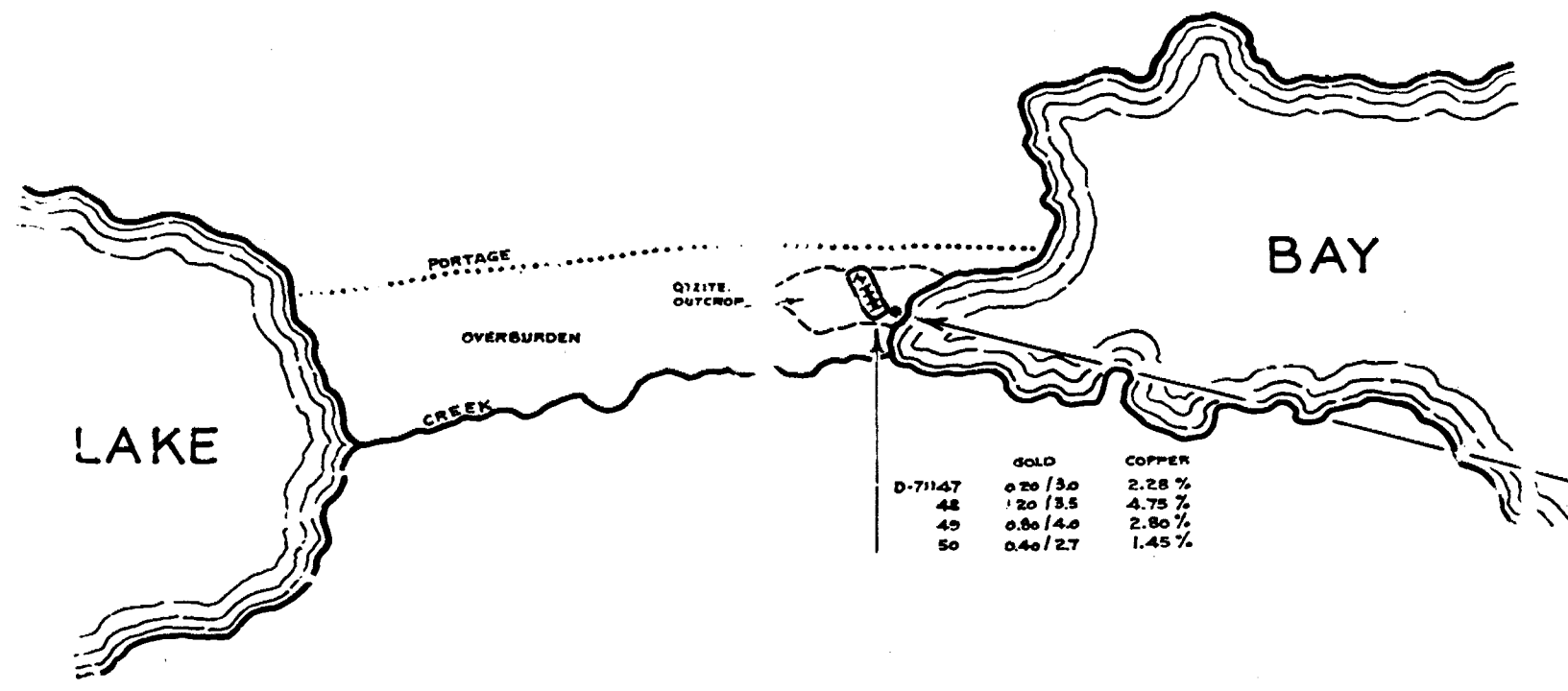
TP 2308

TP 230

SEE ACCOMPANYING
MAP(S) IDENTIFIED AS
CURTIN-0014-A1 #1

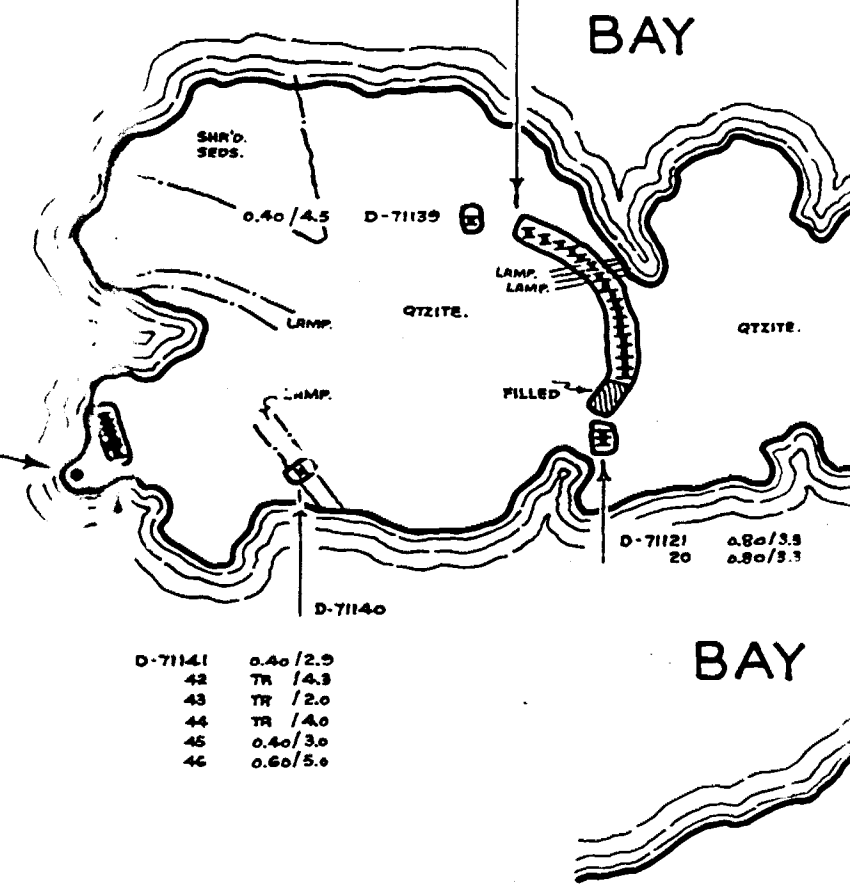
LOCATED IN THE MAP
CHANNEL IN THE FOLLOWING
SEQUENCE (X)





	GOLD	COPPER
D-71147	0.20 / 3.0	2.28 %
48	1.20 / 3.5	4.75 %
49	0.80 / 4.0	2.80 %
50	0.40 / 2.7	1.45 %

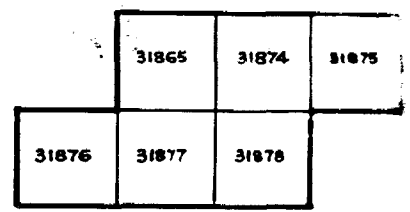
CLM 31639



D-71141	0.40 / 2.9
42	TR / 4.3
43	TR / 2.0
44	TR / 4.0
45	0.40 / 3.0
46	0.60 / 5.0

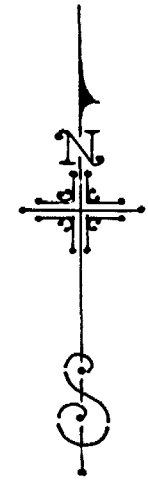
D-71138	0.40 / 3.7
37	0.20 / 3.0
36	1.20 / 1.3
35	1.20 / 3.0
34	0.20 / 2.5
33	TR / 2.7
32	1.00 / 4.9
31	0.80 / 4.5
30	0.20 / 5.5
29	0.20 / 6.0
28	1.00 / 5.0
27	0.20 / 4.5
26	0.60 / 8.9
25	0.60 / 4.5
24	0.20 / 6.0
23	1.00 / 5.0
22	1.20 / 5.0

DUFFETT MAXWELL PROPERTY.
SCALE 1" = 200'.



PART OF CLAIM GROUP. 1" = 1/2 MILE.

NOTE - GROUP INCLUDES ADDITIONAL CLMS
BUT DATA AS TO NUMBERS &
LOCATION NOT AT HAND.

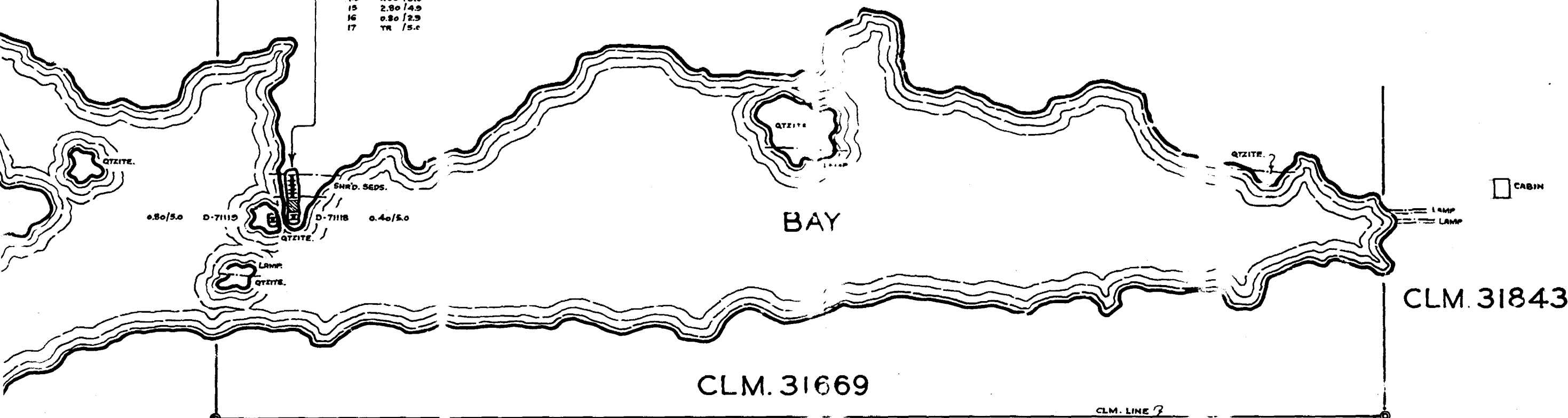


NOTE ALL SAMPLES ASSAYED FOR BOTH GOLD & PLATINUM.
 VALUES SHOWN ARE GOLD VALUES IN DWTS.
 PLATINUM ASSAYS GAVE NIL FOR ALL SAMPLES.

	31881	31882	
	31670	31672	31674
31669	31843	31878	31879
SHOWING	CABIN		
	31668	31671	31673

CLAIM GROUP. 1" = 1/2 MILE.

D-7113	1.20 / 6.0
14	1.00 / 3.3
15	2.80 / 4.9
16	0.80 / 2.9
17	TR / 5.0

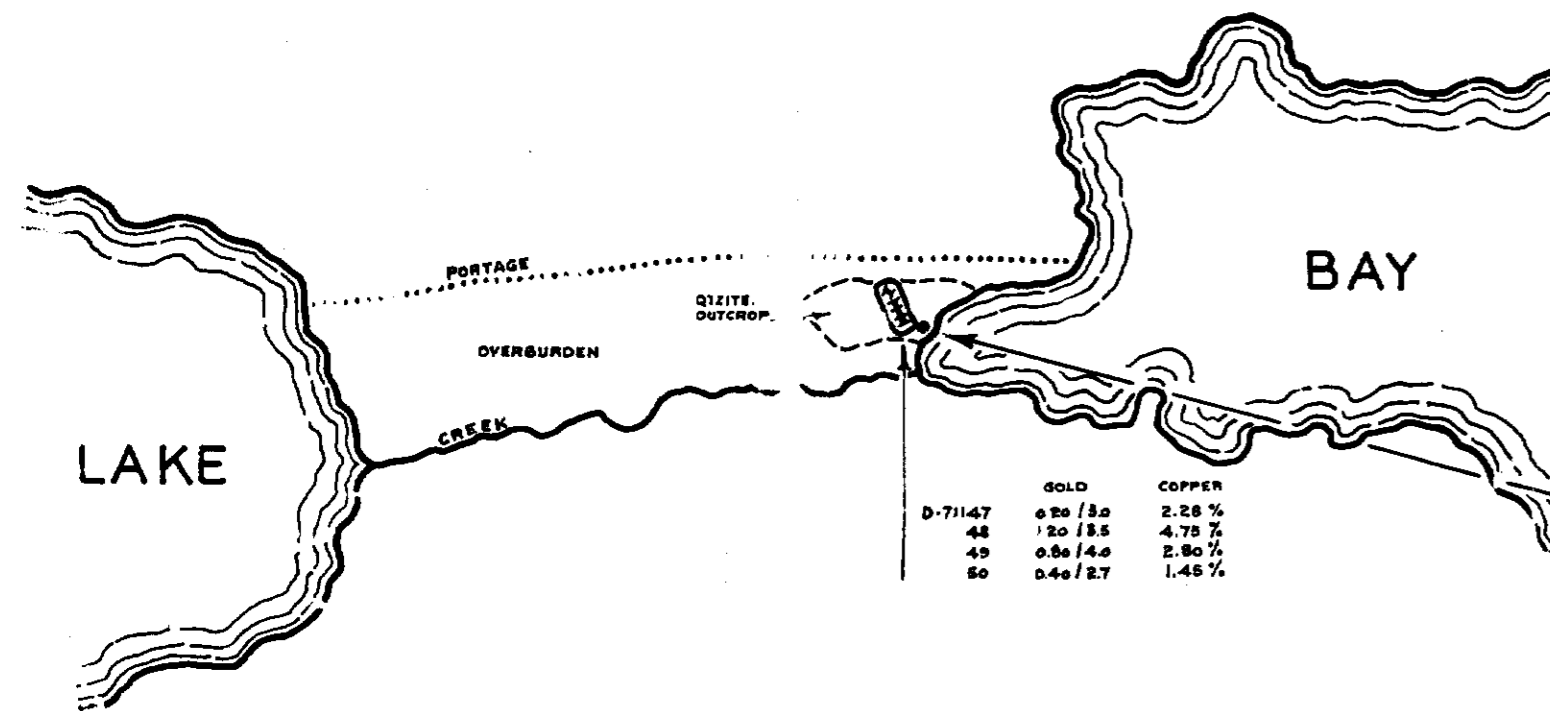


FOUR SQUARE MINING SYNDICATE.
 SCALE 1" = 200'.

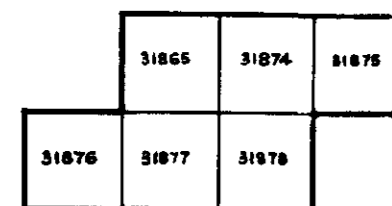
DWPL

SYLVANITE GOLD MINES LTD.
 EXPLORATION DEPT.
 DRAWING LOCATION ASSAY FLAN.
 FOUR SQUARE MIN. SYND.
 & DUFFETT MAXWELL
 PROPTY TWP. II. SUDBURY
 DISTRICT.
 MAP. BY E.W. SAMP. BY E.W.
 DRAWN BY K.O.M.
 REF. NO. 931. DATE JULY 20-42.

CURTIN-0014-A1 #1

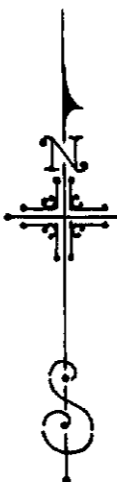


DUFFETT MAXWELL PROPERTY.
SCALE 1" = 200'.

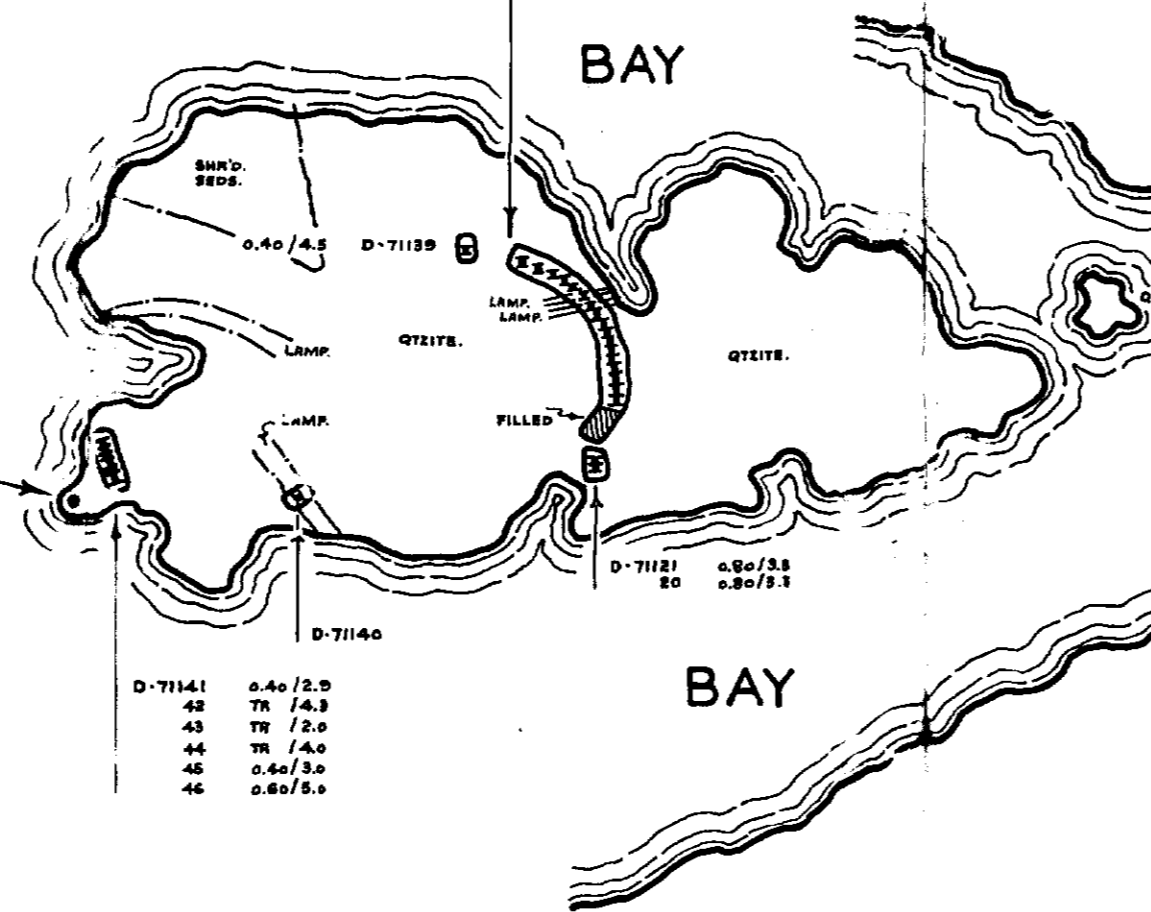


PART OF CLAIM GROUP. 1" = 1/2 MILE.

NOTE - GROUP INCLUDES ADDITIONAL CLAIMS
BUT DATA AS TO NUMBERS &
LOCATION NOT AT HAND.



CLM. 31639

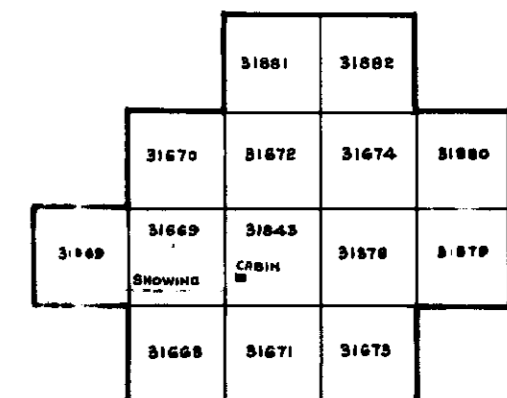


D-71158	0.40 / 3.7
37	0.20 / 3.0
36	1.20 / 1.3
35	1.20 / 3.0
34	0.20 / 2.5
33	TR / 2.7
32	1.00 / 4.9
31	0.20 / 4.5
30	0.20 / 5.5
29	0.20 / 6.0
28	1.00 / 8.0
27	0.20 / 4.5
26	0.20 / 3.0
25	0.20 / 4.5
24	0.20 / 6.0
23	1.00 / 5.0
22	1.20 / 5.0

NOTE ALL SAMPLES ASSAYED FOR BOTH GOLD & PLATINUM.
VALUES SHOWN ARE GOLD VALUES IN DW.
PLATINUM ASSAYS GAVE NIL FOR ALL SAMPLES.

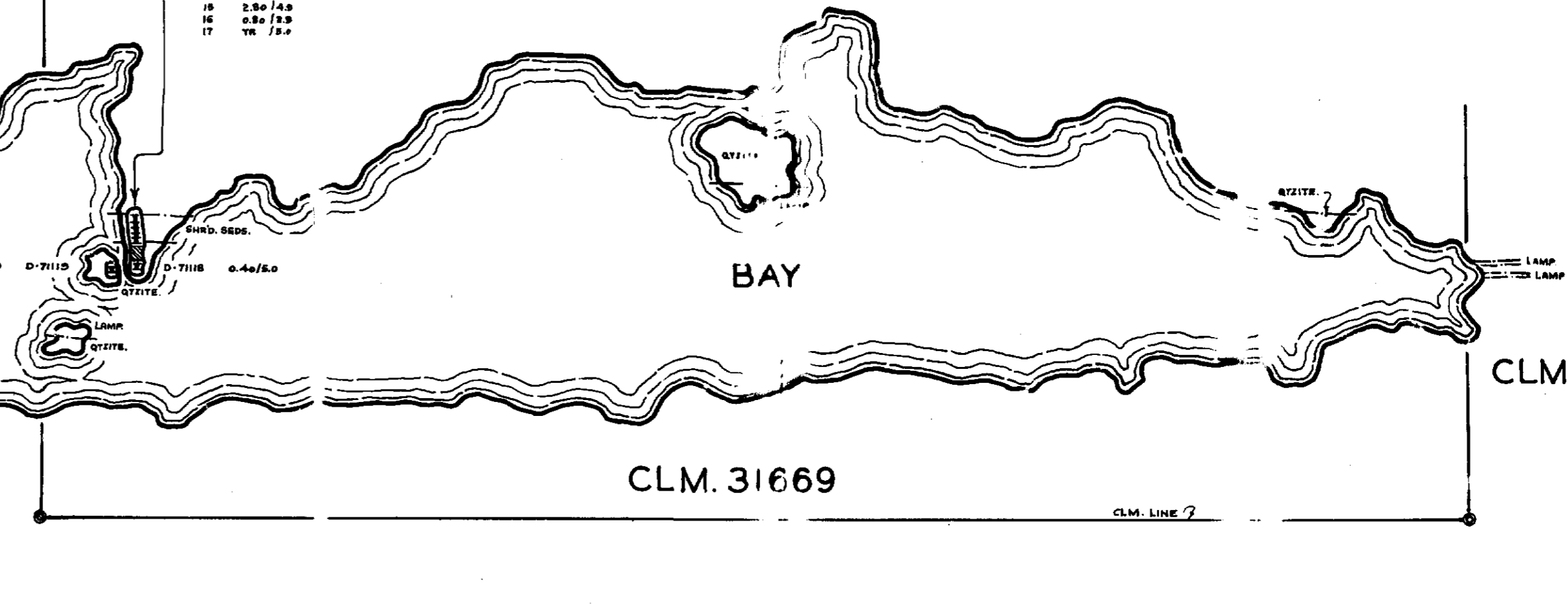
D-7115	1.20 / 6.0
15	1.00 / 2.3
16	2.20 / 4.0
17	TR / 3.0

FOUR SQUARE MINING SYNDICATE.
SCALE 1" = 200'.



CLAIM GROUP. 1" = 1/2 MILE.

CLM. 31669



CLM. 31843

SYLVANITE GOLD MINES LTD.
EXPLORATION DEPT.
DRAWING LOCATION ASSAY PLAN.
FOUR SQUARE MIN. SYND.
& DUFFETT MAXWELL
PROPTY TWP. II. SUDBURY
DISTRICT.
MAP BY E.W. SAMP. BY E.W.
DRAWN BY K.O.M.
REF. NO. 931. DATE JULY 20-42.

CURTIN-0014-A1 #1

