



411045W0009 0010A1 HARROW

010

Diamond Drilling

Township of HARROW

Report N^o: 11

Work performed by: V. STENCIL

Claim N ^o	Hole N ^o	Footage	Date	Note
S 72260	1	102'	Aug/54	

TOTAL 1 DH 102 FT.

Notes:

DIAMOND DRILL RECORD

Hole No. 1 Sheet No. 1

Property V Stencill
 Location Con 3 T.P. Lawson Claim
Claim 572260
 Latitude _____
 Departure _____
 Bearing North

Dip
60° North

Total Footage 102'

Elev. Collar 8 feet above Hiclock Lake
 Datum 2000 N.E. No 3 post 572260
 Date Started Aug 13 1954
 Date Completed Aug 18 1954
 Drilled by J. G. Gutter
 Logged by J. G. Gutter

Footage		Formation	Sample Number	Sample Footage	Sample Width	Gold Sample	Gold Sludge	Remarks
From	To							
0	25'	Shale fragmented Sediments		Fragmented Sediments				<div style="border: 1px solid black; border-radius: 50%; padding: 5px; display: inline-block;"> Core stored at V. Stencill Massey Ont. </div>
25'	30'	Grey mudstone						
30'	75'	Impure quartzite		Impure quartzite				
75'	102'	Shale Sediments		Shale segments	10'5"	7'		

Date of Examination Aug 18 1954

J. G. Gutter

Claim No. 572260

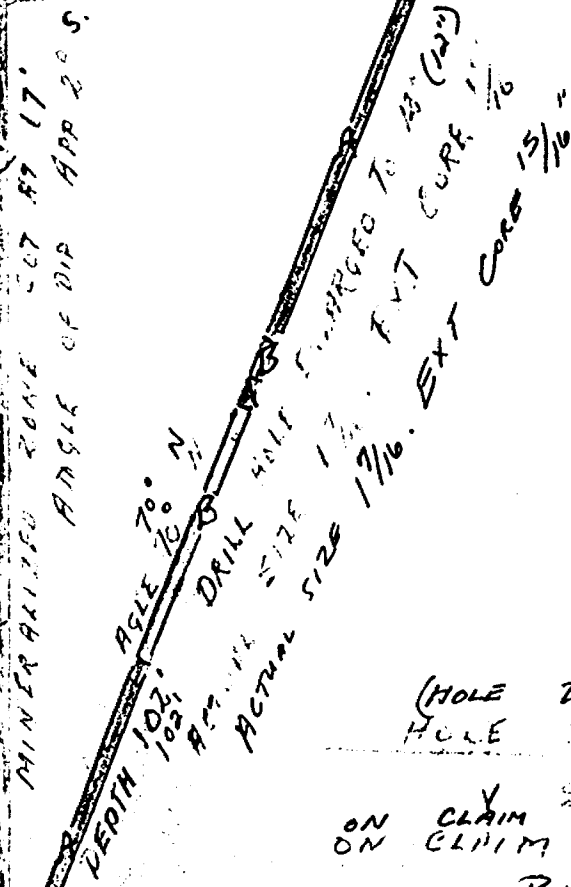



LA. CLOCHE LAKE
CLOCHE LX.

WATER LEVEL
WATER LEVEL

VERTICAL VERTICAL

MINERALIZED ZONE SET AT 17°
ANGLE OF DIP APP 20° S.



RISE RISING
GROUND
HOLE PLUGGED AND CAN BE INSPECTED AT ANY TIME
(HOLE PLUGGED & CAN BE INSPECTED @ ANY TIME)

(HOLE DRILLED FOR V STENCIL)
HOLE DRILLED FOR

ON CLAIM 572260
ON CLAIM No. 572260

By BY

J. GUTCHER (J GUTCHER)

SCALE 1" = 10' (1"=10')

SIZE OF CORE 15/16" EXT
(SIZE OF CORE 15/16" EXT)

EXPLANATION (EXPLANATION)

SEDIMENTS FRAGMENTAL
(SEDIMENTS FRAGMENTAL)

QUARTZITE (QUARTZ)

(MINERALIZED SHEAR & QUARTZ)
MINERALIZED SHEAR & QUARTZ

OFFICE OF MINING RECORDER



ONTARIO

DEPARTMENT OF MINES


SUDBURY MINING DIVISION

SUDBURY, ONTARIO



41104SW0009 0010A1 HARROW

900



October 21, 1954.

Dr. M. E. Hurst,
Provincial Geologist,
Ont. Dept. of Mines,
Parliament Buildings,
TORONTO, Ontario.

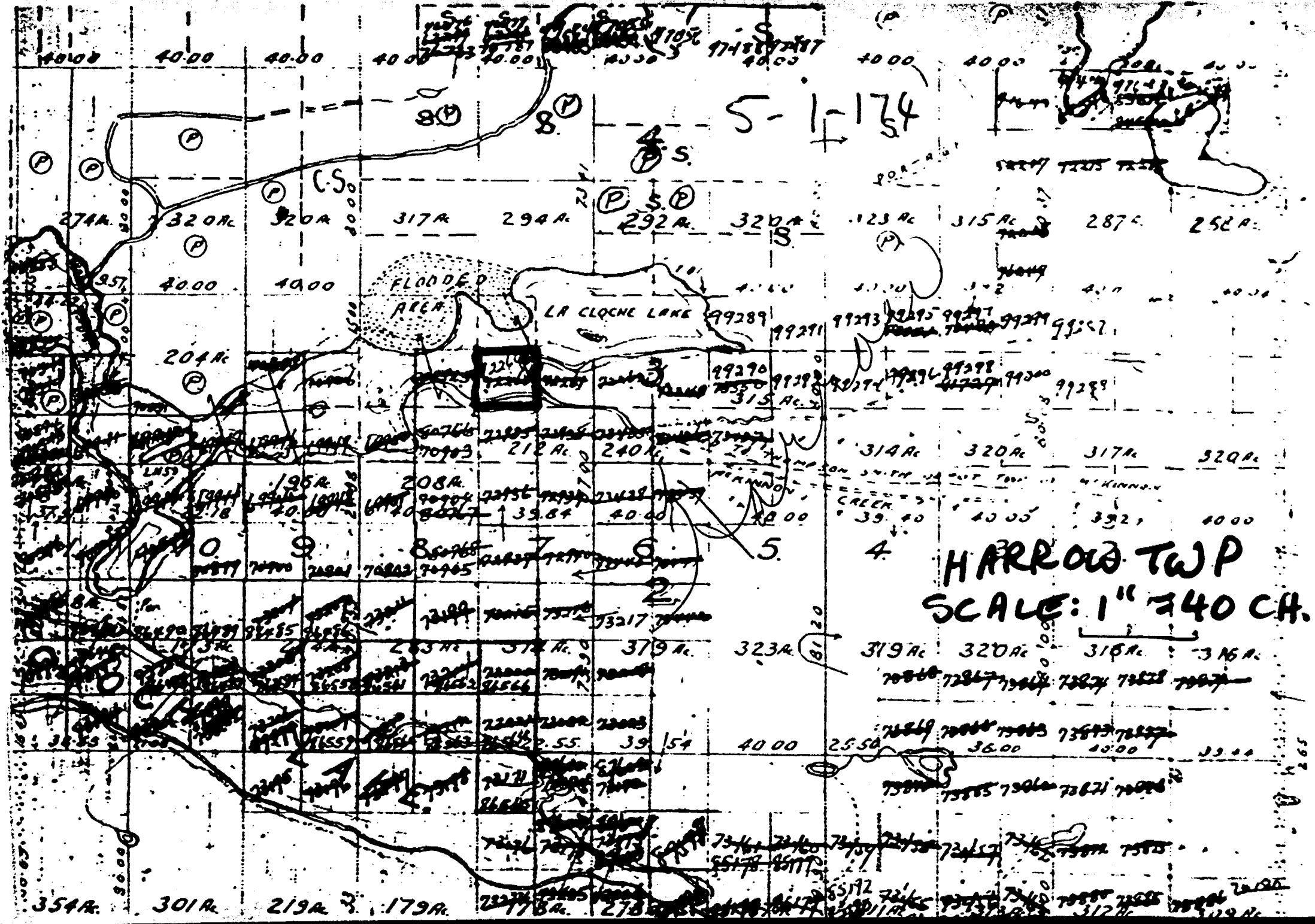
Dear Sir:-

Enclosed please find a log of diamond
drilling submitted by Mr. Jack Gutcher on mining
claims in Harrow township. *V. Stencil
(for V. STENCIL)*

Yours very truly,

JRM:GA

J. R. McGinn
J. R. McGinn,
Mining Recorder.



HARROW TWP
 MSKINNON TWP