

Diamond Drilling



010

Township of FOSTER

Report NO 11

Work performed by: Smith Claims

Claim NO	Hole NO	Footage	Date	Note
S 119878	1	102.0'	Sept-Oct/63	
	2	101.0'	Oct/63	
	3	102.0'	Oct/63	
	<u>3 DH</u>	<u>305 FT</u>		

Notes:

Diamond Brill Log.

DDH. No. 1.

Smith Claims - Foster Twp.

Sudbury M.D. Ontario.

DIP - 40°

DIRECTION- S 46° W.

LOCATION - Claim S- 119878

. 600' North of)  
. 300' East of ) S.W. Corner claim

Commenced- Sept. 29/63

Completed- Oct. 2/63

Logged by D.C. McKechnie P.

FROM	To	Description
0.0'	17.5'	- Coarse Grain rock- Pyroxene and Feldspar Probably a gabbro.
17.5	38.0	- Medium grained, basic rock altered. probably a diabase. (Dyke)
38.0	39.1	- Quartz, white, barren, contacts sheared at 30 degrees to core axis.
39.1	61.0	- Diabase- Med Gr. altered
61.0	79.0	- QUARTZ, white barren
77.0	88.0	- Diabase, altered fine grained much chlorite
88.0	98.0	- Gabbro, altered, with chlorite
98.0	100.0	- Diabase, altered, fine grain, chloritic.

*D.C. McKechnie*

Core recovery - 91%

D.C. McKechnie  
185 McLaughlin St.  
Sudbury Ont.  
Oct. 31/63



## DIAMOND DRILL LOG.

DDH . 2

SMITH CLAIMS - FOSTER TWP.

Sudbury M.D. Ontario

DIP - Vertical

Commenced Oct. 3/63

DIRECTION - ----

Completed Oct. 5/63


LOCATION - Claim S-119873

Logged by D.C. McKechnie P. En

500' North of )  
330' East of ) S.W. Corner of claim

From	To	Description
0.0	2.5	No core
2.5	8.0	Diabase, Fine gr. iron stained, core broken
8.0	18.0	Diabase, Fine Gr. many fine reticulating seams of calcite
18.0	62.0	Diabase, med to fine gr. much chlorite
62.0	69.0	Diabase, fine grained, fine disseminated pyrrhotite
69.0	104.0	Gabbro, course grained. much chlorite

Core recovery 98.0%



DCM  
185 McNaughton St.  
Sudbury, Ont.  
Oct. 31/63

DIAMOND DRILL LOG

DDH 3

SMITH CLAIMS - FOSTER TWP

Sudbury M. D.

Ontario.

DIP - 45° Commenced : Oct 8/63  
Direction - N 50E Completed : Oct 9/63  
Location - Claim S-119878 Logged By : D.C.McKechnie, P. Eng.  
550' North of)  
280' East of )S.W. corner of claim

<u>From</u>	<u>To</u>	<u>Description</u>
0.0	75.0	Diabase, med to fine grained much chlorite.
75.0	89.5	Diabase, coarser in grain, chlorite.
89.5	102.0	Diabase, fine grain, much chlorite.

---

Core Recovery - 98.0%

DCM  
185 McNaughton St.  
Sudbury, Ontario  
October 31/63

**DUPLICATE COPY  
POOR QUALITY ORIGINAL  
TO FOLLOW**

DIAMOND DRILL LOG

DDH 3

SMITH CLAIMS - FOSTER TWP.

Sudbury N.D.

Ontario

DIP - 45°

Commenced <sup>Oct 8/63</sup>  
Oct. 8/63

DIRECTION - N 50 E

Completed Oct. 9th. 1963

LOCATION - Claim S-119878

Logged by D.C. McKechnie P. Eng.

(280) 550' North of ) S.W. Corner of claim  
280' East of ) S.W.

From To Description

0.0 75.0 - Diabase, med to fine grained much chlorite

75.0 89.5 - Diabase, coarser in grain, chlorite

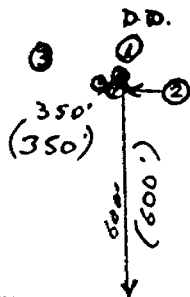
89.5 <sup>100.0</sup> 100.0 - Diabase, fine grain. much chlorite

Core recovery 98.0%



DCM  
185 McNaughton St.  
Sudbury, Ontario  
October 31/63

119997 (119997)	119874 (119874)	119875 (119875)
119996 (119996)	119878 (119878)	119876 (119876)
119995 (119995)	119879 (119879)	119877 (119877)



(FOSTER TWP.)  
Foster Twp.

1" = 8 ch.

SKETCH SHOWING LOCATION OF THREE DRILL HOLES  
DRILLED SEPT. 29th to ~~27th~~ 1963  
OCT 9th.

Foster Twp. Sudbury M.D. by A Burton, Sudbury Ont.



41105SE0109 001081 FOSTER

900

THE TOWNSHIP  
OF

# FOSTER M-814

Maki, E.J.

DISTRICT OF  
SUDBURY

SMITH CLAIMS.

SUDBURY  
MINING DIVISION

1" = 40 ch.

SCALE: 1-INCH 40 CHAINS

VI

V

IV

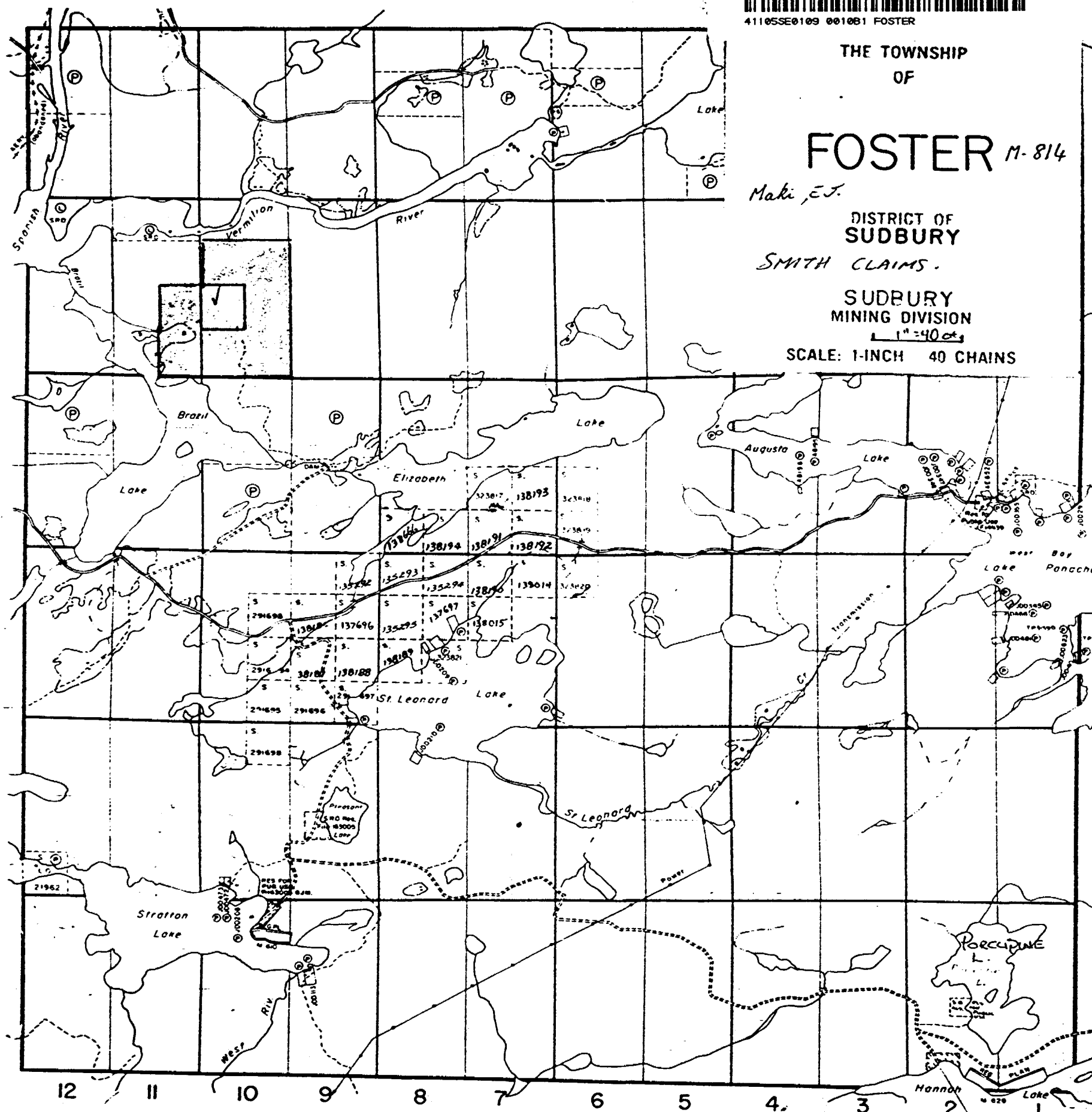
III

II

I

Truman Twp. - M.1164

Merritt 1wp. - M.863



SRO WITHDRAWN FROM  
STAKING UNDER 600 00