



41105SE2009 2.21767 NAIRN 010

Search by: G-Plan Numbers Township/Area Names Claims Disposition



Begin your search by clicking on one of the radio buttons (G-Plan, Township/Area, Claim, or Disposition). Then enter your search criteria in the text box and click on the search button.

Select from a list below and press its "Go" button to jump to the specified view.

Mining Division

G-Plan #

Township / Area

View Reports:

The centre of your map is in: Division: Sudbury Township: NAIRN

Map Tools

Go to Ontario View.


Zoom Factor.



Zoom In Zoom Out



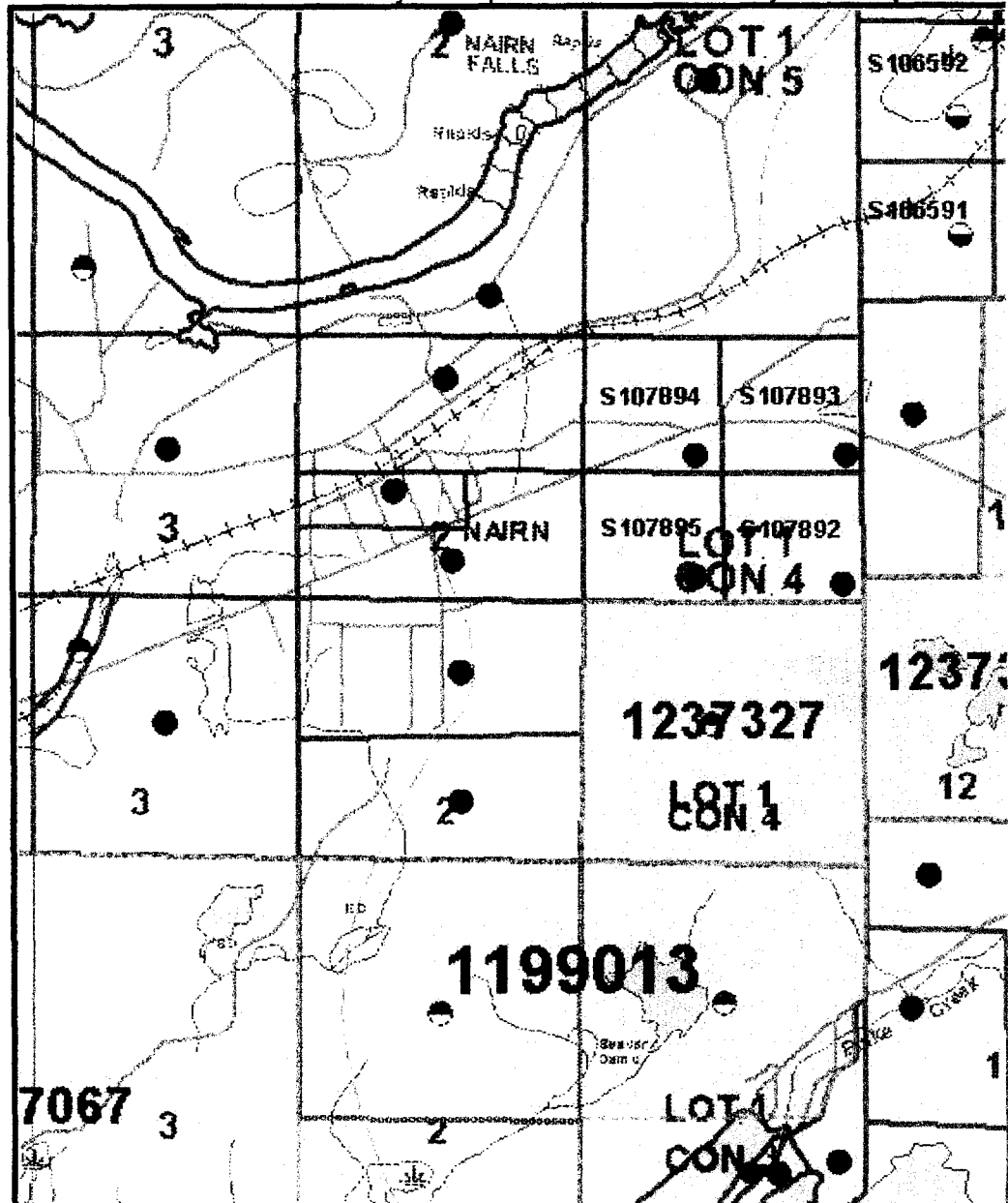
Pan Identify Alienation



Identify Disposition Identify Claim



Legend Help



Location and Access

The four unit claim group (1237327) is located in Lot 4, Concession IV, Nairn Township. The group is located approximately 80 kms. west of Sudbury via Highway 17, about 4 kms. south on Wabagashik Lake road, and about 400 meters north by compass to the #2 post of the property. The claims are only accessible by foot.

Geology

The shaft and pits are located on a Nipissing Metagabbro ridge, with the showings in sheared zone along a N.75 degrees direction. The Beep Mat sulphides occurrences that were discovered during this prospecting survey appear to conform as well.

There is an existing old shaft, reported to be 40' deep with assays of cu/ni mineralization. Two other pits are shown as well on the attached sketch. The pits and shaft are located on narrow stringers of massive pyrrhotite and chalcopyrite with disseminated sulphides, and appear to follow the shearing. No samples were taken for assays at this time.

Work Performed in 2001

A Beep Mat survey was conducted on various rock outcrops on the rock ridges on group claim 1237327 in Lot 4, Concession IV, Nairn Township. Sudbury District. A grid survey was conducted on the southeast portion of the claim in the area of the shafts and pits to investigate the possibility of additional sulphides discoveries. A grid was chained and ribboned at 50' intervals E/W and 100' intervals N/S. The directions were turned by compass, allowing 7 degrees of declination. The starting location was at #2 post, which was also used as the recorded standard location for the Beep Mat. No lines were cut due to the fact that surface rights are held independently from the mineral rights holder. (12 man days)

Eight additional sulphides discoveries were identified, mapped and flagged for future prospecting and exploration.

The sulphides discovery area readings were as follows: (as shown on attached sketch)

- #2 post - +2 khz (standard)
- 1. - 580 khz
- 2. - +15 to +40 in a 10' radius
- 3. - at pit - +2500 khz
- 4. - 3 readings - +400 khz, +3600 khz, +20,000 khz
- 5. - +45 khz
- 6. - +1320 khz
- 7. - +42 khz
- 8. - +17,340 khz

2 . 217 67

(Cont)

Worked Performed (Cont)

The instrument used for the survey was on loan from Mike Cosec, Sudbury Resident Geologist.
Beep Mat IV.

Notice was sent to the surface rights holder of this property by registered mail on December 24, 1999 that the assessment work required to maintain this four unit claim group in good standing would be performed (copy to Provincial Mining Recorder), having proper regard to property rights as outlined in the Act.

Names, Dates Work was Performed and Addresses

Alan Barry 189 Tymchuk Road, PO Box 237 Dowling, ON POM 1R0	July 4 to 9, 2001	6 days @ \$150/day	\$ 900
Rita Barry 189 Tymchuk Road, PO Box 237 Dowling, ON POM 1R0	July 4 to 6, 2001	3 days @ \$ 150/day	\$ 450
Scott Barry PO Box 473 Dowling, ON POM 1R0	July 7 to 9, 2001	3 days @ \$ 150/day	\$ 450

Travel

6 days x 170 kms/day x \$.30 km	\$ 306
----------------------------------	--------

Food and Accommodation

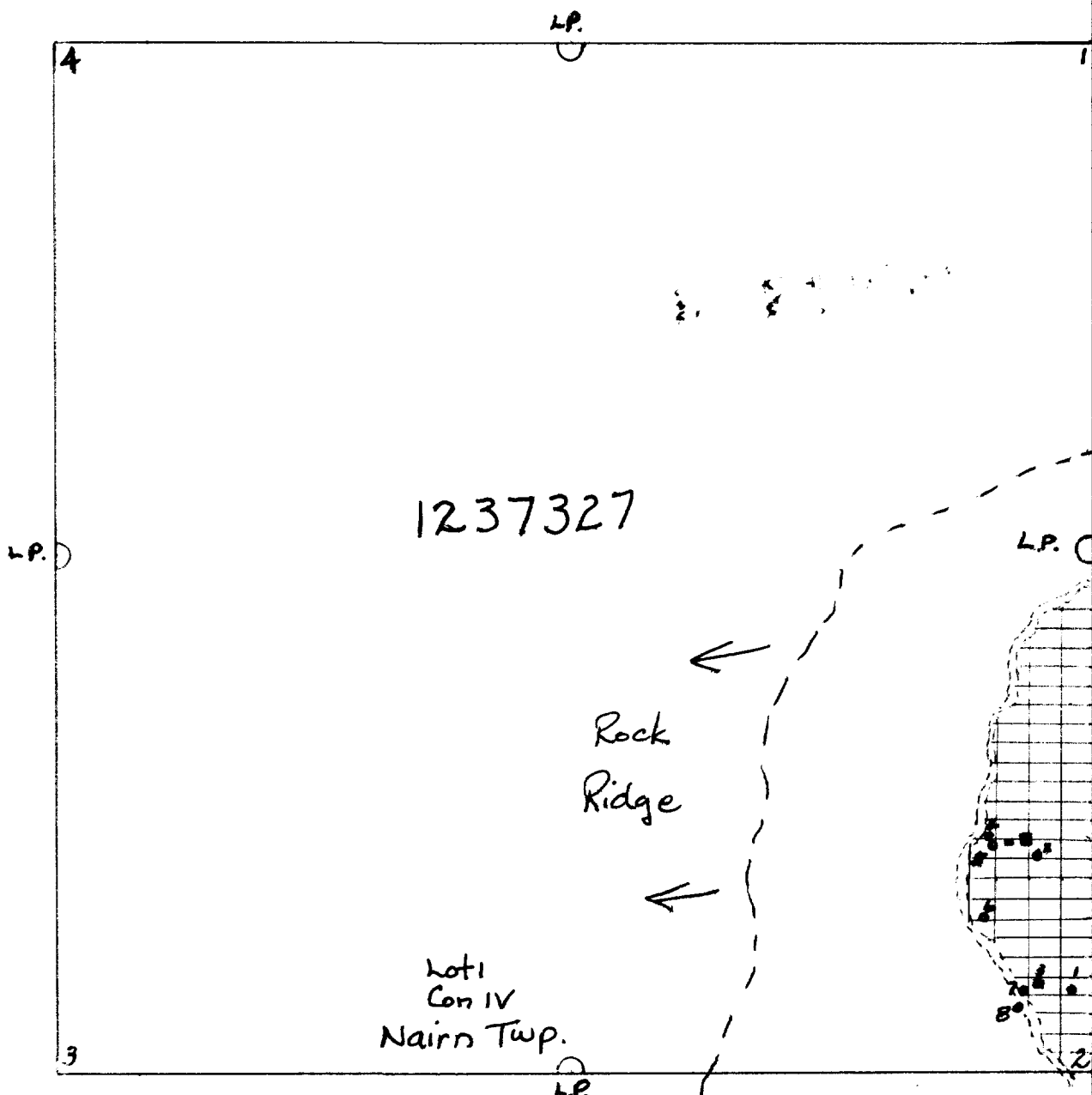
Lunches, ice, beverages and fly dope	\$ 60
--------------------------------------	-------

Supplies

Markers, flagging tape	<u>\$ 24</u>
------------------------	--------------

Total	\$ 2190
--------------	----------------

2 . 217 67



1237327

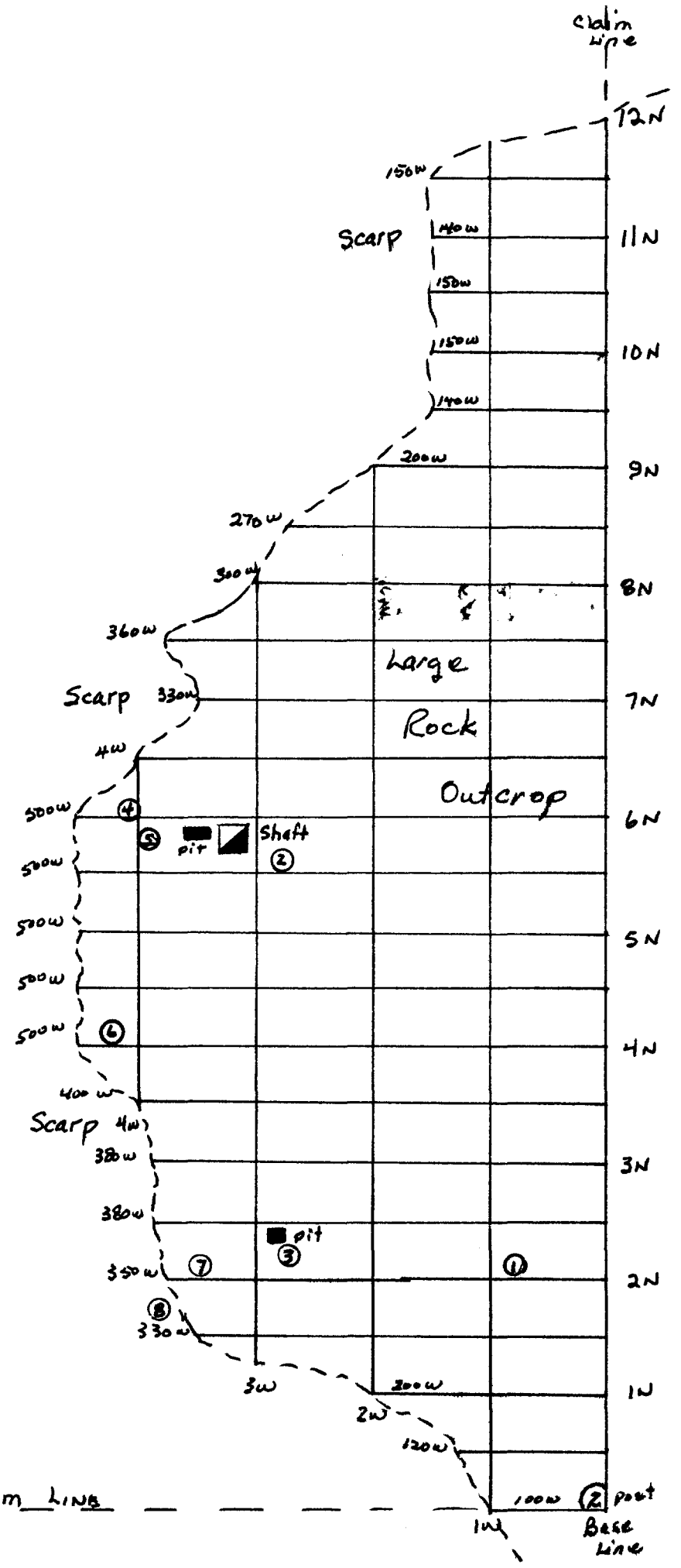
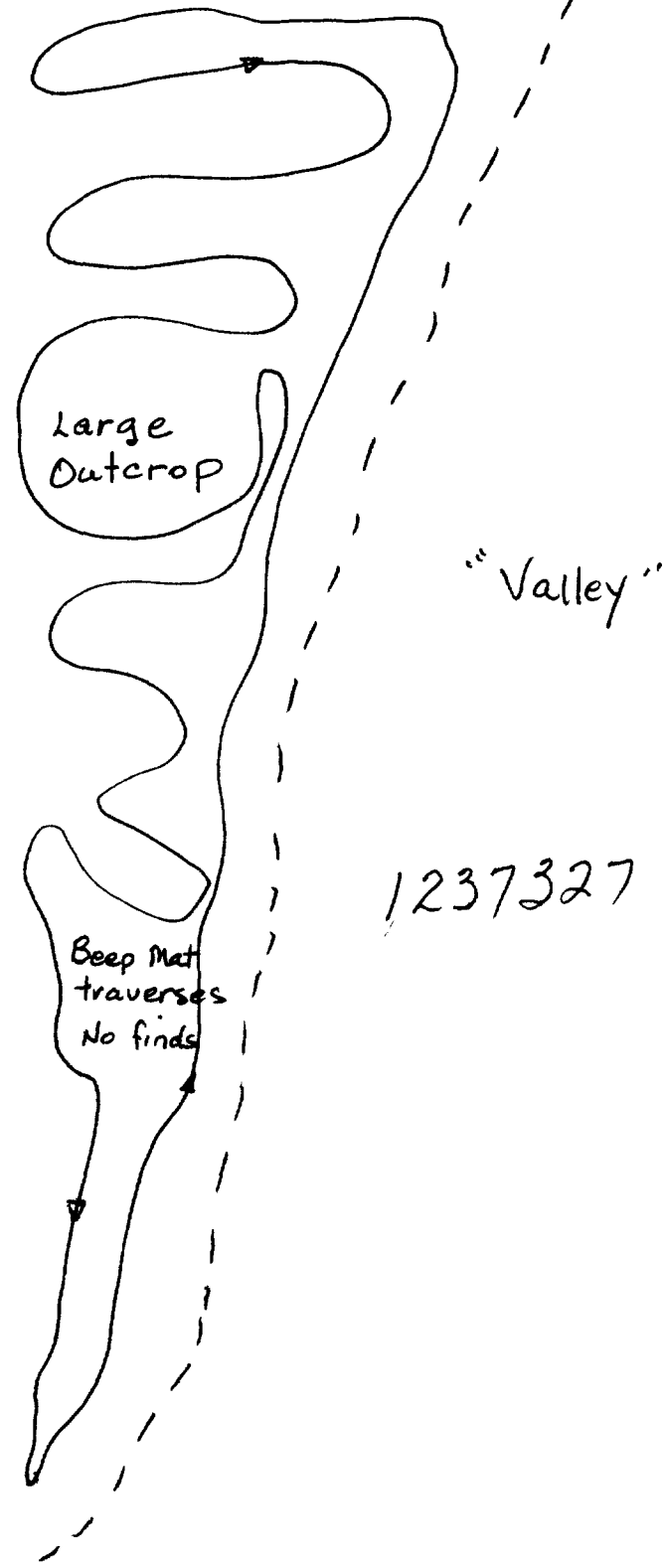
Rock
Ridge

Lot 1
Con IV
Nairn Twp.

Legend - Shaft & pits - ■
- Beep Mat Finds - ●

2. 217 67

Twp.
Line



- ▣ shaft
- pits
- ① Beep mat highs

Date: 2001-SEP-13

GEOSCIENCE ASSESSMENT OFFICE
933 RAMSEY LAKE ROAD, 6th FLOOR
SUDBURY, ONTARIO
P3E 6B5

ALAN BARRY
189 TYMCHUK RD., P.O. BOX 237
DOWLING, ONTARIO
P0M 1R0 CANADA

Tel: (888) 415-9845
Fax: (877) 670-1555

Submission Number: 2.21767
Transaction Number(s): W0170.30449

Dear Sir or Madam

Subject: Approval of Assessment Work

We have approved your Assessment Work Submission with the above noted Transaction Number(s). The attached Work Report Summary indicates the results of the approval.

At the discretion of the Ministry, the assessment work performed on the mining lands noted in this work report may be subject to inspection and/or investigation at any time.

If you have any question regarding this correspondence, please contact LUCILLE JEROME by email at lucille.jerome@ndm.gov.on.ca or by phone at (705) 670-5858.

Yours Sincerely,



Roy Spooner
Supervisor, Geoscience Assessment Office

Cc: Resident Geologist

Alan Barry
(Claim Holder)

Assessment File Library

Alan Barry
(Assessment Office)

