

Diamond Drilling



41109NW0208 0013A1 JANES

010

Township of JANES

Report NO 11

Work performed by: H.F. Wiemer

Claim NO	Hole NO	Footage	Date	Note
S 110684	JW-1	118.0'	June/62	
	JW-2	102.0'	June/62	
	3/1	104.0'	Aug/64	

Total: 30H 324.0'

Notes:

STONEFIELDS INDUSTRIAL MINERALS LIMITED

1774 Harriet St., NORTH BAY, Ont.
vice valley ontario, telephone: 788-7780

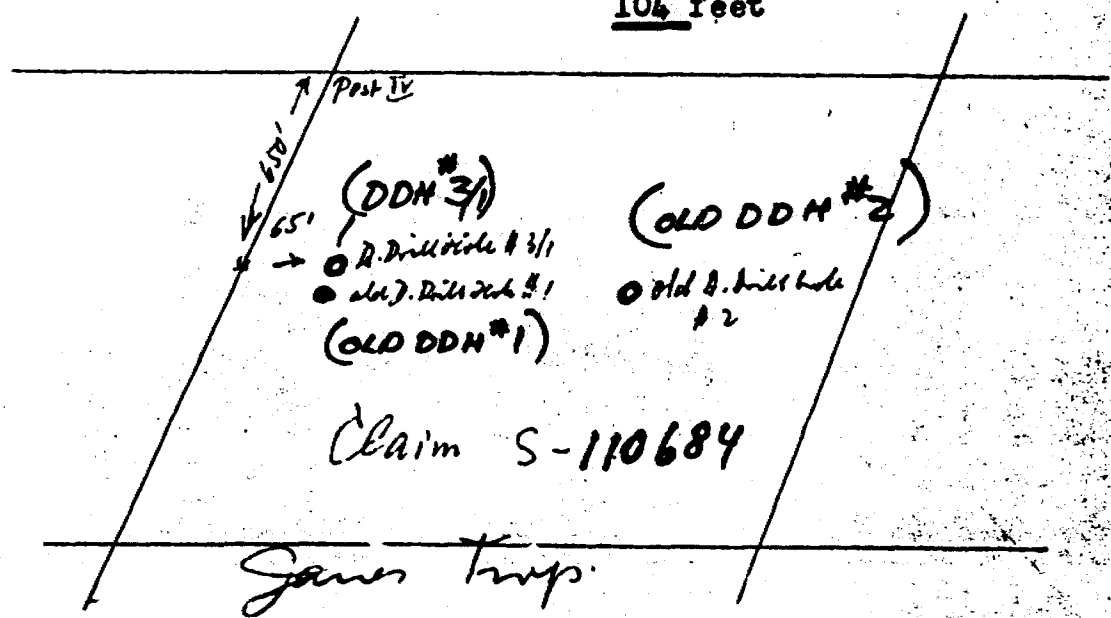
CORE-LOG FOR DIAMOND DRILL HOLE #3/1
ON CLAIM S-110684, James Twp.

Drilled: August 25th-August 31, 1964, by Inspiration Ltd.

Location: 65 feet east of western boundary of claim,
650' south of north-west corner Post No. IV.

Direction: Straight north at 50° from vertical.

<u>DATE</u>	<u>FROM'</u>	<u>TO'</u>	<u>FEET DRILLED</u>	<u>CORE</u>
August 25	set up			Quartz, disseminated mineralization, sulphides until 40 feet down, then blending in wall rock, no visible mineralization.
" 26	0	8	8	
" 27	8	38	30	
" 28	38	58	20	
" 31	58	104	<u>46</u>	
			<u>104 feet</u>	



110684

H.F. Wiemer

C-25169

DIAMOND DRILL RECORD

PROPERTY JANES TWP. GOLD-QUARTZ PROPERTY HOLE No. JN-1

SHEET NUMBER 1 SECTION FROM 0 TO 118 STARTED 20 JUNE 1962

LATITUDE 620' S. DATUM N. T. CLAIM POST COMPLETED 25 JUNE 1962

DEPARTURE 601 W. BEARING 345° T ULTIMATE DEPTH 118'

ELEVATION SURFACE DIP -50° PROPOSED DEPTH 110'

DEPTH FEET	FORMATION	SAMPLE NO.	FROM	TO	WIDTH	ASSAY VALUES			
0-15.8	Vein quartz, white, massive, iron stained. much broken and ground core. Coarse to fine disseminated pyrite $\pm 3\%$. Minor disseminated chakopyrite.								
15.8-22.0	Silicified muscovite schist, minor quartz stringers schistosity $\pm 55^\circ$ to core axis.								
22.0-118	Muscovite schist, fine to medium grained, minor pyrite and pyrrhotite, average schistosity 75° to core axis.								
118'	End of hole.								

TPC NEW LINECARD

DRILLED BY Geophysical Engineering and Survey's Ltd. NORTH BAY, ONT.

J. H. Patrick

DIAMOND DRILL RECORD CLAIM No. S-110684

PROPERTY JANES TWP. GOLD-QUARTZ PROPERTY HOLE No. JW-2

SHEET NUMBER 1 of 2 SECTION No. 0 TO 74.8 STARTED 26 JUNE 1962

LATITUDE _____ DATUM See location sketch COMPLETED 2 JULY 1962

DEPARTURE _____ BEARING 255° ULTIMATE DEPTH 102 feet

ELEVATION SURFACE DIP -45° PROPOSED DEPTH 101 feet

DEPTH FEET	FORMATION	SAMPLE NO.	FROM	TO	WIDTH	ASSAY VALUES			
0-8.5	Casing, sand + fine gravel								
8.5-10.0	Silicified chlorite, sericite schist, foliation 30° to core axis.								
10.0-14.5	Quartz, massive yellowish white vein material, streaks and inclusions of silicified schist.								
	12.5-13.0 silicified schist.								
14.5-102.0	Quartz, minor inclusions of country rock, abundant rusty slips and cracks.								
	33-48 broken core, considerable grinding ^{ing.}								
	52-102 - quartz whiter in appearance, less yellow discoloration								
	57-65 85% ground core, probably mostly schist.								
	65-67.5 Chlorite schist, silicified, sericitic, minor disseminated Pyrite and chalcopyrite.								
	67.5-76.0 Quartz, greyish white, mottled, minor sulphides.								
	@ 74.8 - Blebs of chalcopyrite								

J.O.H. Patrick

DIAMOND DRILL RECORD

CI. No. S-110684

117

PROPERTY _____ HOLE No. JW-2

SHEET NUMBER 2 of 2 SECTION FROM 74.8 TO 102.0 STARTED _____

LATITUDE _____ DATUM _____ COMPLETED _____

DEPARTURE _____ BEARING _____ ULTIMATE DEPTH _____

ELEVATION _____ DIP _____ PROPOSED DEPTH _____

DEPTH FEET	FORMATION	SAMPLE NO.	FROM	TO	WIDTH	ASSAY VALUES			
14.5-102.0	continued								
	76-86 - White massive quartz, minor rusty staining, coarse, disseminated pyrite in places								
	86-90 - greyish mottled quartz								
	90-102 - White quartz, micaceous slips and inclusions, minor pyrite								
102.0	END OF HOLE								

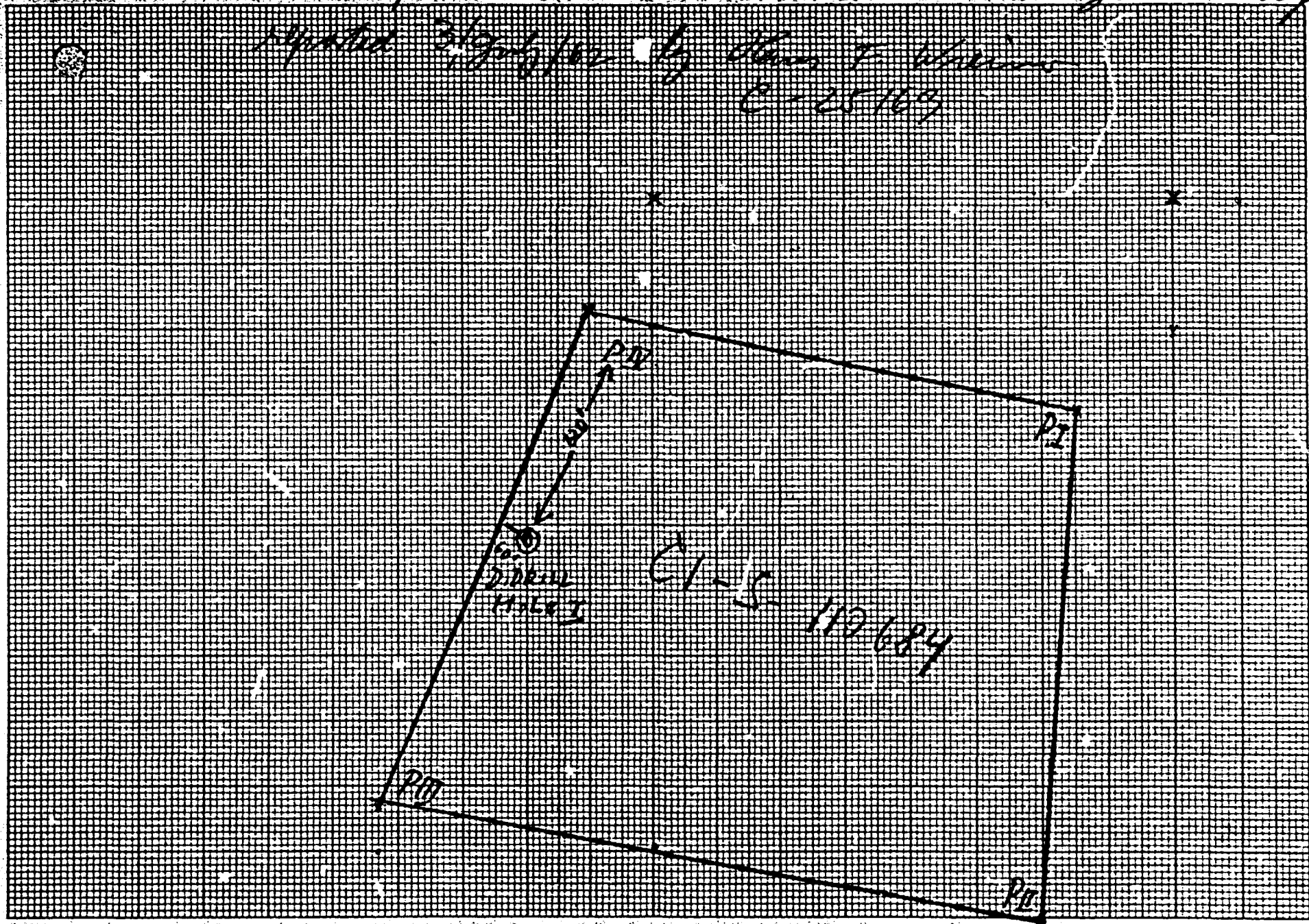
TPC NEW LISKEARD
 DESIGNED BY GEOPHYSICAL ENGINEERING & SURVEYS LTD.
H. LOXTON

J. D. Hatfield

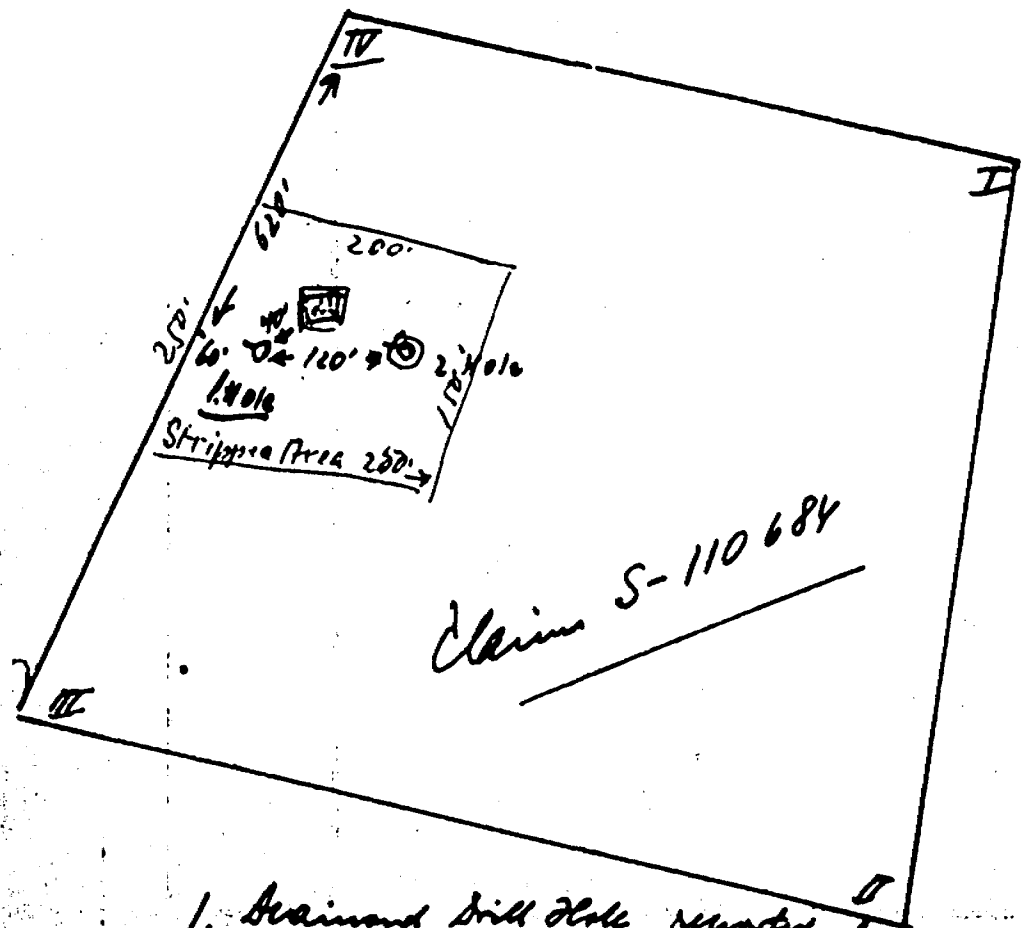
8

Sketch for Assessment Work on CI-S-110684 James Trep

Reported by [unclear] by [unclear]
CI-S-110684




Sketch of Claim S-110 684, Jarvis Strip.
with assessment work shown reported on Sept. 24, 1962
by Hans F. Wierns, Rice Valley, Ont.



1. Beainard Drill Hole, reported before
2. " " " " reported more, 120' WNW. from 1. Hole



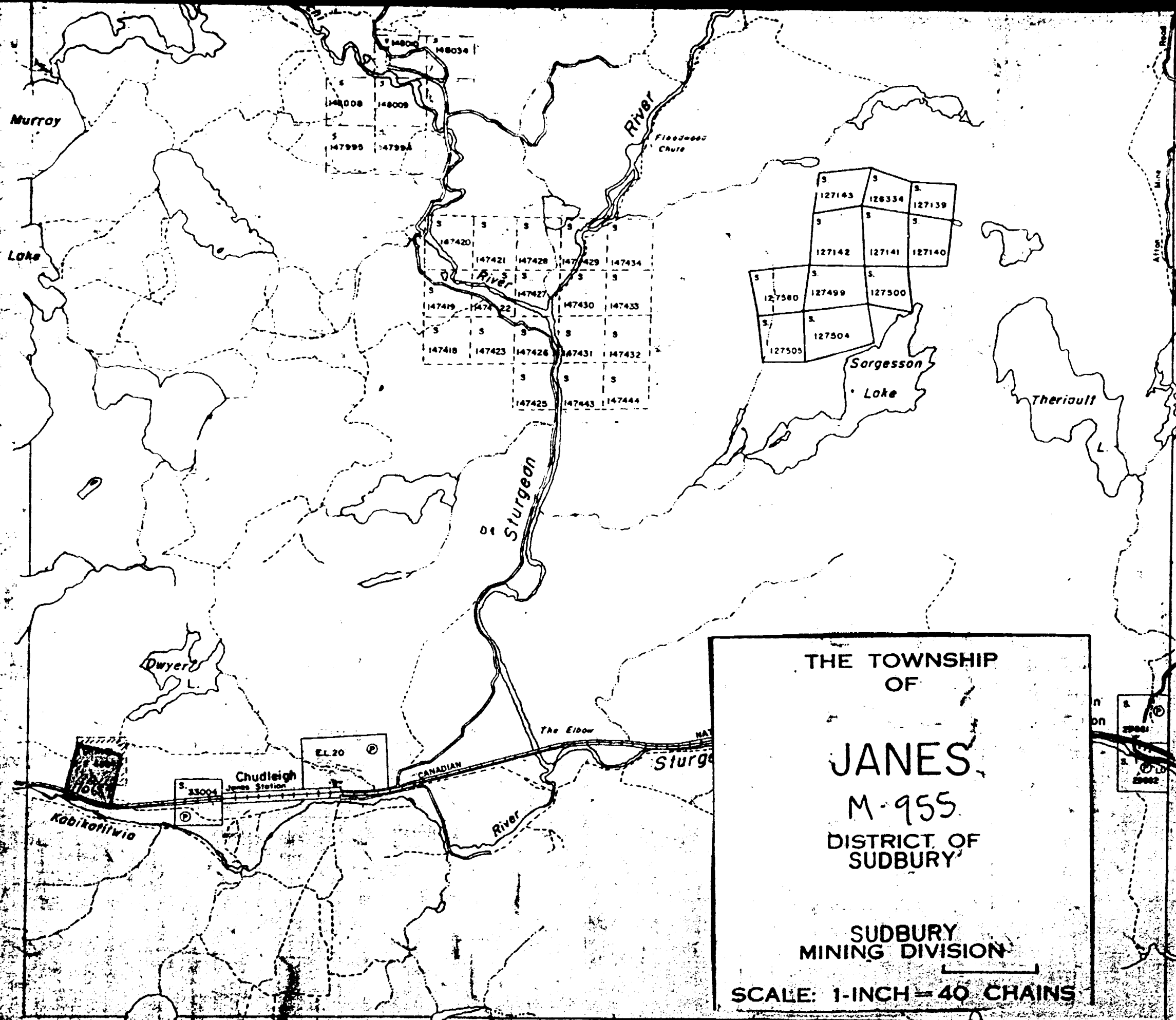
Testblast,



Stripped Area.

(STRIPPED AREA)

Davis Twp. (M-748)



THE TOWNSHIP
OF

JANES

M-955

DISTRICT OF
SUDBURY

SUDBURY
MINING DIVISION

SCALE: 1-INCH = 40 CHAINS