



010

# Diamond Drilling

Township of JANES

Report NO 13

Work performed by: Ossington Explorations Limited

Claim NO	Hole NO	Footage	Date	Note
S 147422	2	402.0'	Mar/69	
S 147428	3-A	172.0'	Mar/69	
	3-B	198.0'	Mar/69	
S 147429	4	422.0'	Mar/69	
	6	400.0'	May/69	
	7	243.0'	May/69	

Total: 6 DH 1757.0

### Notes:

Autopositive for map with original in envelope at back.

# DIAMOND DRILL RECORD

NAME OF PROPERTY OSSINGTON EXPLORATIONS LIMITED  
 HOLE NO. 2 LENGTH \_\_\_\_\_  
 LOCATION \_\_\_\_\_  
 LATITUDE 2450 N DEPARTURE 3300 W. Line  
 147422 ELEVATION SW corner claim Bearing North AZIMUTH \_\_\_\_\_ DIP -45°  
 STARTED March 1/69 FINISHED March 4/69

FOOTAGE	DIP	AZIMUTH	FOOTAGE	DIP	AZIMUTH

HOLE NO. 2 SHEET NO. 1  
 REMARKS \_\_\_\_\_  
 Ultimate Depth 402'  
 Proposed Depth 400  
 LOGGED BY T. Heale

LANGRIDGE LIMITED. L. 6-1163

FOOTAGE		DESCRIPTION	SAMPLE			ASSAYS				
FROM	TO		NO.	SULPHIDES	FOOTAGE		%	%	OZ/TON	CZ/TON
					FROM	TO				
0	6'	Casing								
6	75	Medium grained light coloured diorite, a few small specks of pyrrhotite at 41								
75	122	coarser grained diorite and lighter in colour, minor shearing, some specks of epidote and pink feldspar from 107 to 108'								
122	151	fine to medium grained diorite alternating with short sections of coarse diorite								
151	170	coarser grained diorite with sections, very coarse diorite containing pink feldspar and epidote								
170	181	Medium grained to fine grained diorite								
181	215	Coarse to quite coarse diorite with pink feldspar and epidote								
215	402	uniform textured fine grained dark greywacke								

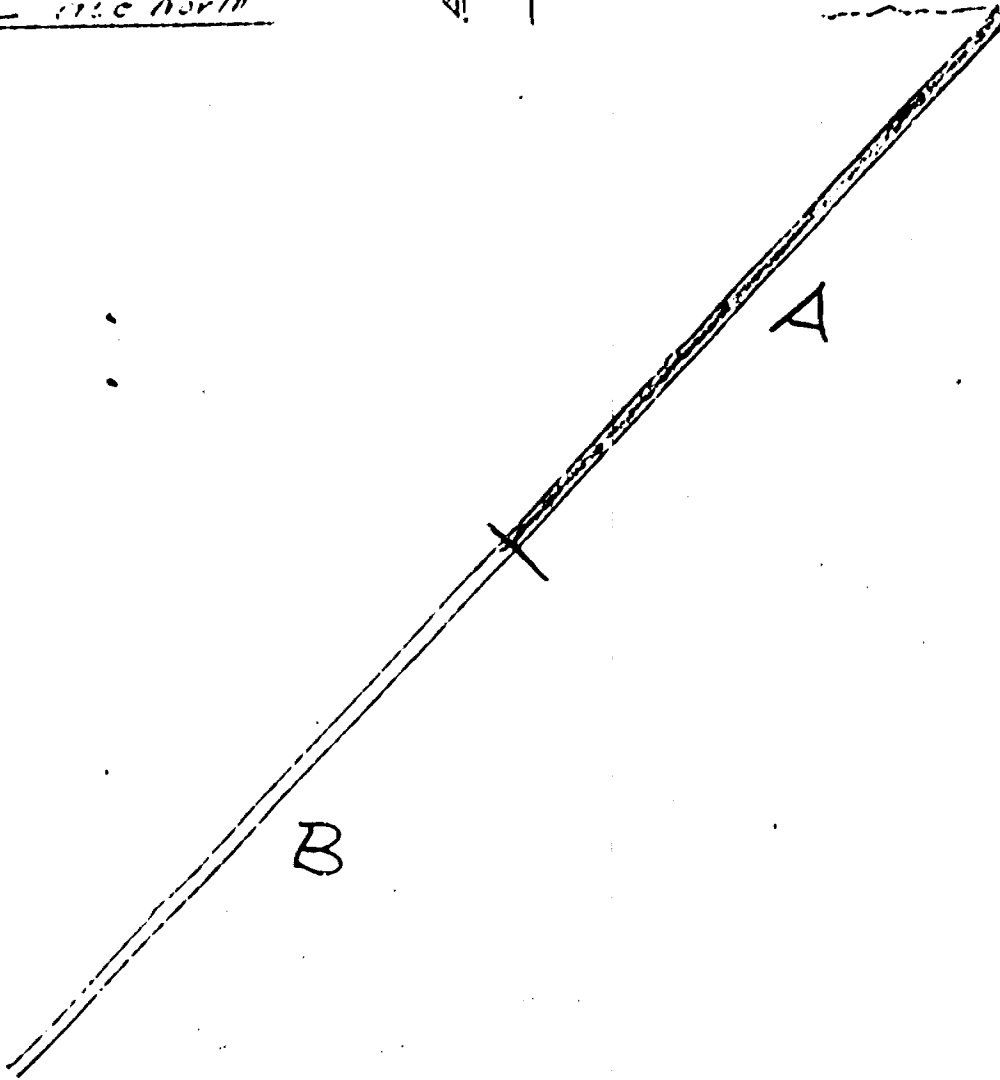


#196/69 James Fawcett  
 G. Duffy / Ossington Expl.

True North

E.M. 2000  
Magnetic  
Anomaly

D.D. Hole No. 2



Legend



- Diorite



- Greywacke



OSSINGTON EXPLORATIONS LIMITED

James Twp., Ontario

Section D.D. Hole No. 2

1" = 50'

June, 1969



# DIAMOND DRILL RECORD

NAME OF PROPERTY OSSINGTON EXPLORATIONS LIMITED  
 HOLE NO. 3A LENGTH \_\_\_\_\_  
 LATITUDE Line 3E, 3025N DEPARTURE Se Corner claim 147428  
 ELEVATION \_\_\_\_\_ BEARING N 15° E DIP -45°  
 STARTED March 14/69 FINISHED March 15/69

FOOTAGE	DIP	AZIMUTH	FOOTAGE	DIP	AZIMUTH

HOLE NO. 3A SHEET NO. 1  
 REMARKS  
 Ultimate Depth 92  
 Proposed Depth 400  
 LOGGED BY T. Heale

EM. 6-1156

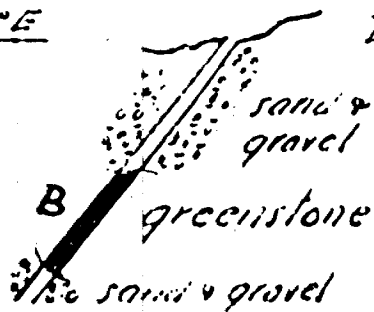
FOOTAGE		DESCRIPTION	SAMPLE				ASSAYS			
FROM	TO		NO.	SULPHIDES	FOOTAGE FROM TO TOTAL	%	%	OZ/TON	OZ/TON	
0	45	sand								
45	81	volcanic greenstone, boulder?								
81	92	sand - rods stuck Abandoned hole								



LANGRIDGE LIMITED,

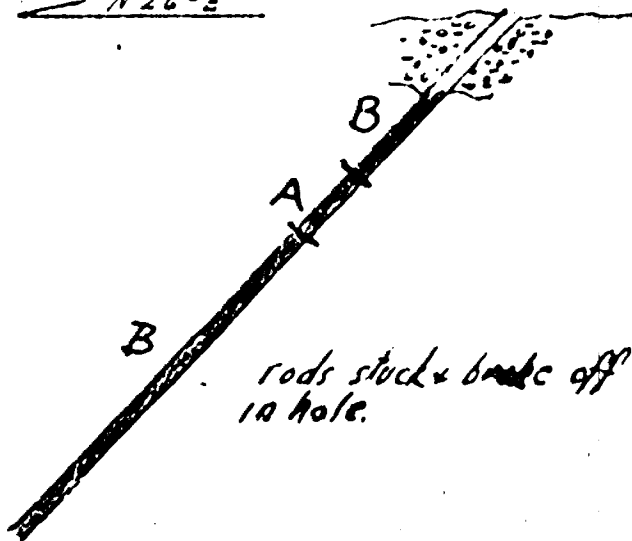
N 15° E

D.D. Hole No 3A





N 26° E


D.D. Hole No 3B



Legend

A  - Diorite

B  - Volcanics




OSSINGTON EXPLORATIONS LIMITED

Janes Twp., Ontario

Section D.D. 3A & 3B

1" = 50'

June, 1969




# DIAMOND DRILL RECORD

NAME OF PROPERTY OSSINGTON EXPLORATIONS LIMITED  
 NO. 3B LENGTH \_\_\_\_\_  
 LOCATION \_\_\_\_\_  
 25' NE of Picket 3E35N DEPARTURE \_\_\_\_\_  
 2' above ELEVATION river level Bearing N 26° E  
 AZIMUTH \_\_\_\_\_ DIP -45°  
 STARTED March 15/69 FINISHED March 17/69

FOOTAGE	DIP	AZIMUTH	FOOTAGE	DIP	AZIMUTH

HOLE NO. 3B SHEET NO. \_\_\_\_\_  
 REMARKS \_\_\_\_\_  
 Ultimate Depth 198  
 Proposed Depth 400  
 LOGGED BY T. Heale

FOOTAGE		DESCRIPTION	SAMPLE				ASSAYS			
FROM	TO		NO.	SULPH IDES	FOOTAGE		%	%	OZ/TON	OZ/TON
					FROM	TO				
0	30	casing								
30	62	fine grained black mod. sheared volcanic								
62	85	fine to medium grained diorite slightly sheared some pint carbonate and quartz in narrow 1/2" fractures								
85	104	fine grained sheared volcanic some small quartz veins in irregular fractures								
104	124	medium grained lighter green volcanic some shearing								
124	145	dark green fine grained sheared volcanic								
145	178	medium grained green volcanic - some shearing								
178	183	fine grained sheared volcanic last foot 182 - 183 pebble core (fault)								
183	198	Fault, no core, rods broke bit lost Hole abandoned								

*T. Heale*  


E.O. 6-1108

LANGRIDGE LIMITED

# DIAMOND DRILL RECORD

NAME OF PROPERTY OSSINGTON EXPLORATIONS LIMITED  
 HOLE NO. 3B LENGTH \_\_\_\_\_  
 LOCATION \_\_\_\_\_  
 125' NE of LATITUDE Picket 3E35N DEPARTURE \_\_\_\_\_  
 12' above ELEVATION river level Bearing \_\_\_\_\_  
 STARTED March 15/69 FINISHED March 17/69 AZIMUTH N 26° E DIP -45°

FOOTAGE	DIP	AZIMUTH	FOOTAGE	DIP	AZIMUTH

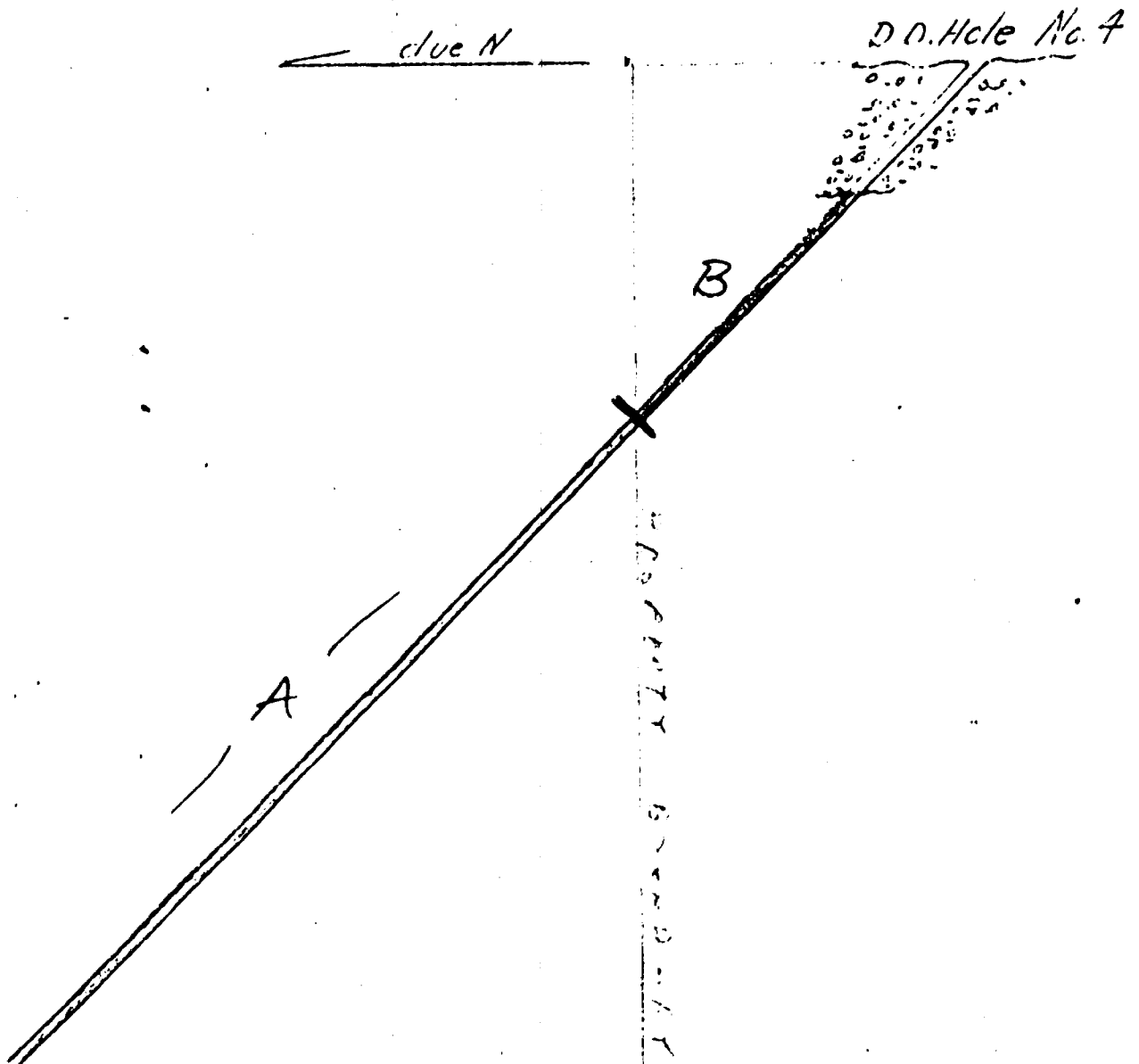
HOLE NO. 3B SHEET NO. 1  
 REMARKS \_\_\_\_\_  
 Ultimate Depth 198  
 Proposed Depth 400  
 LOGGED BY T. Heale

EM. 6-1168



FOOTAGE		DESCRIPTION	SAMPLE				ASSAYS			
FROM	TO		NO.	SULPH IDES	FOOTAGE		%	%	OZ/TON	OZ/TCM
					FROM	TO				
0	30	casing								
30	62	fine grained black mod. sheared volcanic								
62	85	fine to medium grained diorite slightly sheared some pink carbonate and quartz in narrow 1/2" fractures								
85	104	fine grained sheared volcanic some small quartz veins in irregular fractures								
104	124	medium grained lighter green volcanic some shearing								
124	145	dark green fine grained sheared volcanic								
145	178	medium grained green volcanic - some shearing								
178	183	fine grained sheared volcanic last foot 182 - 183 pebble core (fault)								
183	198	Fault, no core, rods broke bit lost Hole abandoned								

LANGRIDGE LIMITED,





Legend

- A  - Diorite
- B  - Volcanics



· OSSINGTON EXPLORATIONS LIMITED

Janes Twp., Ontario

Section D.D. Hole No. 4

1" = 50'

G. E. Moody June, 1969



# DIAMOND DRILL RECORD

NAME OF PROPERTY OSSINGTON EXPLORATIONS LIMITED  
 HOLE NO. 4 LENGTH 422  
 LOCATION \_\_\_\_\_  
 NE corner LATITUDE claim 147429 DEPARTURE Line 12E, 5500 N  
 ELEVATION ? Bearing North AZIMUTH \_\_\_\_\_ DIP -45°  
 STARTED March 10/69 FINISHED March 12/69

FOOTAGE	DIP	AZIMUTH	FOOTAGE	DIP	AZIMUTH

HOLE NO. 4 SHEET NO. 1

REMARKS \_\_\_\_\_

LOGGED BY T. Heale

FOOTAGE		DESCRIPTION	SAMPLE				ASSAYS			
FROM	TO		NO.	SULPHIDES	FOOTAGE		%	%	OZ/TON	OZ/TON
					FROM	TO				
0	58	Casing								
58	150	Greenstone, sheared blocky volcanic								
150	157	Greenstone with fine fractures filled with red iron oxide								
157		contact								
157	422	grey fairly fine grained diorite								



EM. 6-1168

LANGRIDGE LIMITED,

# DIAMOND DRILL RECORD

NAME OF PROPERTY OSSINGTON EXPLORATIONS LIMITED  
 HOLE NO. 6 LENGTH 400'  
 LOCATION \_\_\_\_\_  
 LATITUDE 38-00N BEARING 6-00E  
 ELEVATION \_\_\_\_\_ AZIMUTH Due West DIP -45°  
 STARTED May 13/69 FINISHED May 16/69

FOOTAGE	DIP	AZIMUTH	FOOTAGE	DIP	AZIMUTH

HOLE NO. 6 SHEET NO. 1

REMARKS \_\_\_\_\_

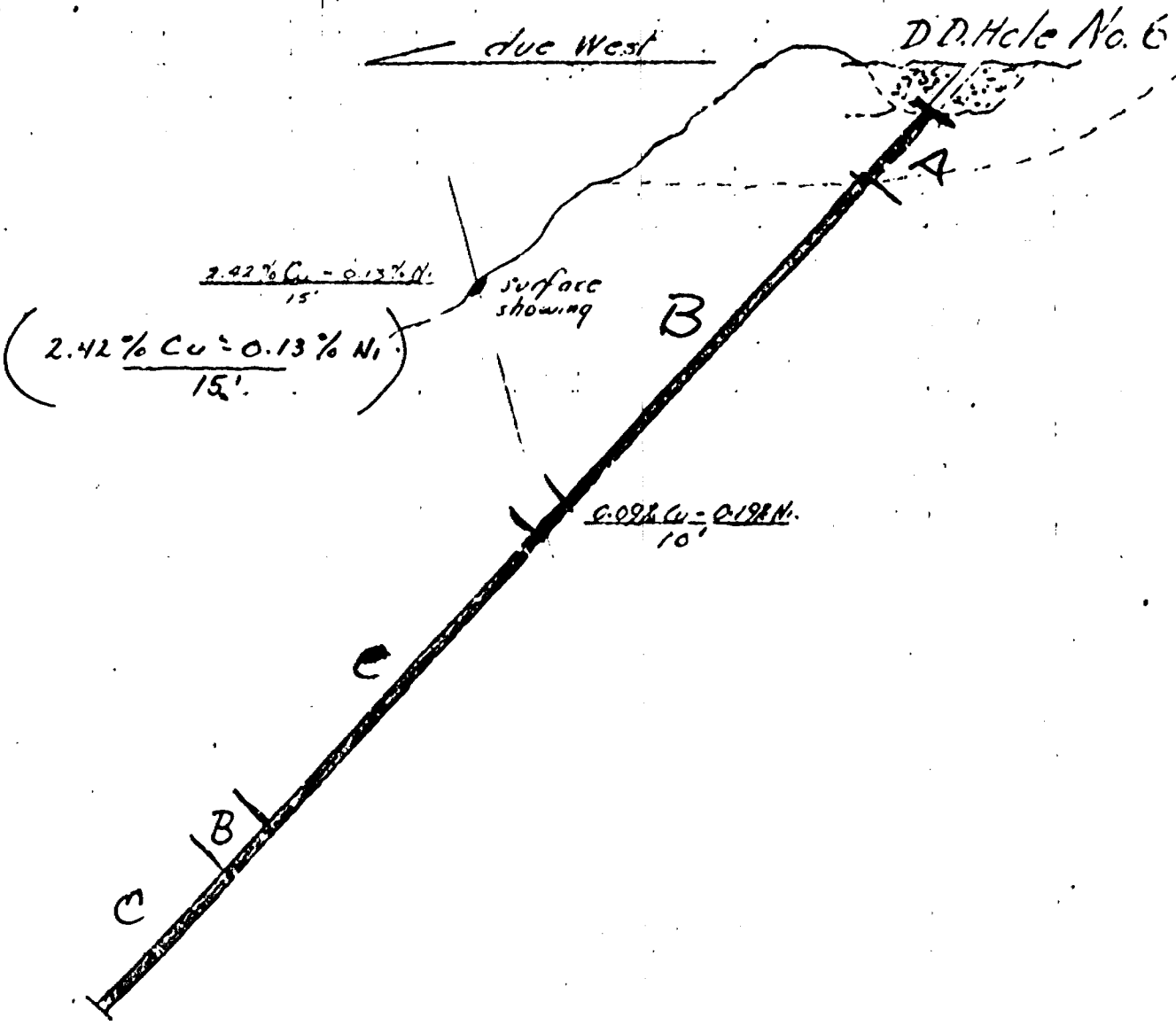
LOGGED BY A. Kopare

EM. 6-1168





LANGRIDGE LIMITED,

FOOTAGE		DESCRIPTION	SAMPLE				ASSAYS							
FROM	TO		NO.	SULPHIDES	FOOTAGE			%	%	OZ/TON	XX/XXX			
					FROM	TO	TOTAL							
0	21	B X Casing												
21	52	Diabase cgr. texture (Norite?)												
52	140	Andesite Fgr. green. Some pyrite thin hematite veinlets												
140	150	Andesite hematized												
150	160	Andesite mineralized only sli. mineralized cpy, pyrth & py	1022	50-160'								09		.19
160	240	Andesite - fine grained 167-169 hematized section												
240	250	Hematized andesite greenstone?												
250	275	Andesite hematized sections												
275	297	Andesite dark green some silicious banding												
297	317	Andesite highly hematized												
317	323	Andesite-hematized 321-323 orthoclase banding at 25% to core axis												
323	340	Granite - part hybrid												
340	400	Andesite - silic. bands fine grained matrix with some coarse granite bands - some epidote stringers. Hematized along fractures. Minor strgs. of cpy, pyrth. in andesite												
400		End of hole												

*Albert E. Kopare*



Legend

- A  - Diabase - Nerite?
- B  - Granite
- C  - Andesite
-  -



OSSINGTON EXPLORATIONS LIMITED  
Janes Twp., Ontario  
Section D.D. hole No. 6  
 1" = 50' *AC Moody* June, 1969