



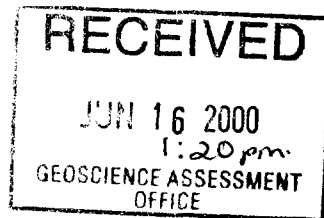
There are no geological reports that have been conducted on the type of rock or minerals that are located in the claim area. There have been no assays conducted. There was no mechanical equipment used, only a pick and shovel was used in the digging and cleaning of the pits. An axe and chainsaw was used for cutting of the boundary lines and cross lines.

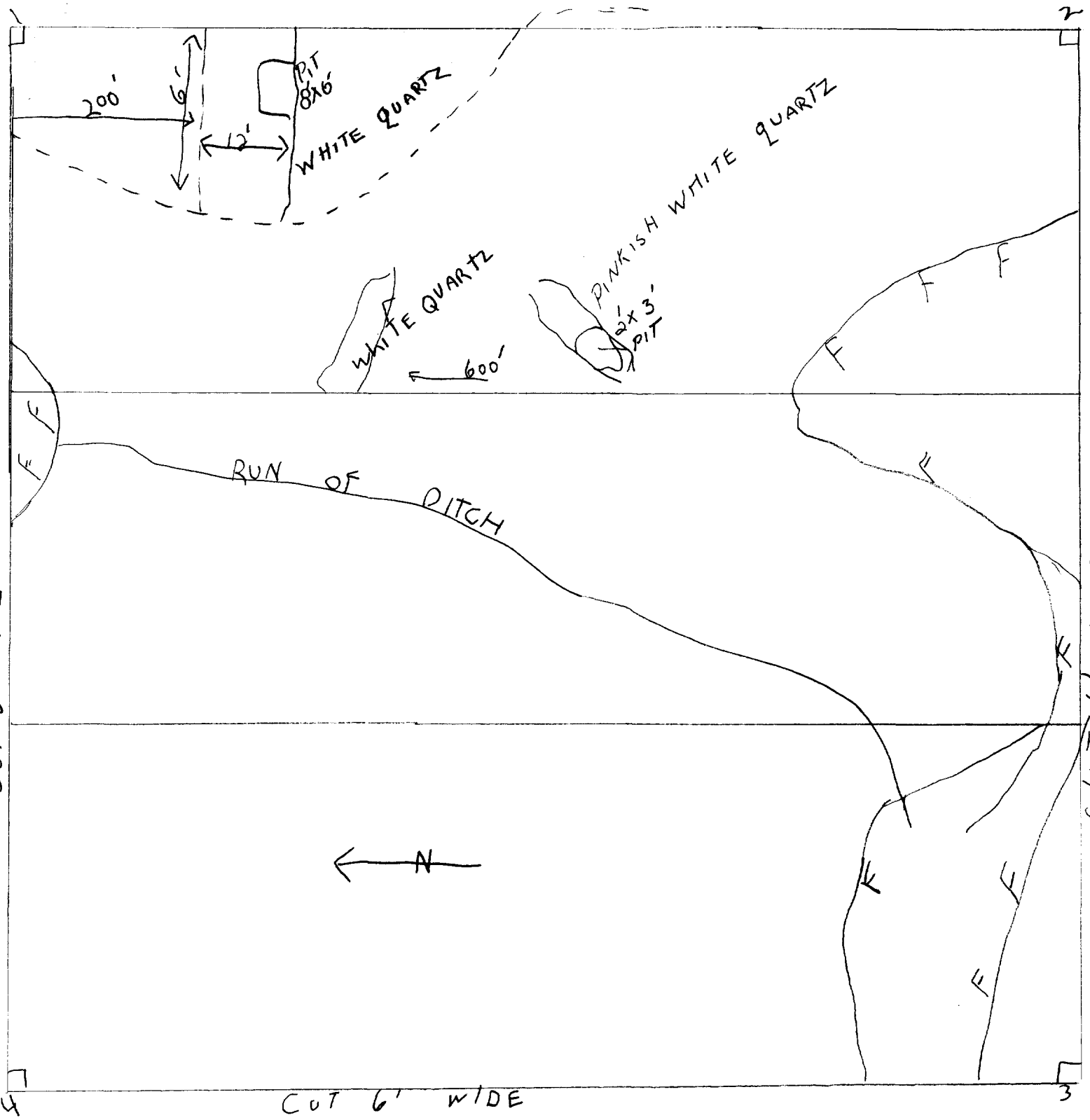
A map is attached to indicate the magnetic readings that were used and the directions of the pits and lines.

The dates and hourly rates of the physical work are:

<u>Date</u>	<u>Work Done</u>	<u>Days</u>	<u>Hourly Rate</u>	<u>Total</u>
July 01,98 to July 07,98	Cutting of boundary lines	6	5hours@\$20	\$600
July 12,98	Cutting of 2 cross lines	1	5hours@\$20	\$100
June 21,98	Dug small pit	1	5hours@\$20	\$100
July01,99 to July 07, 99	Cleaned big pit	7	5hours a day @\$20/h X 7	\$700
Aug27, 99	Cleaned top off Quartz vane	1	5hours@ \$20	\$100

2.20517





NW $\frac{1}{4}$ - N $\frac{1}{2}$ Lot 8
 Con 2

SCADDING TWP.

Caron Peck



Ministry of Northern Development and Mines

Declaration of Assessment Work Performed on Mining Land

Mining Act, Subsection 65(2) and 66(3), R.S.O. 1990

Transaction Number (office use)
00070.00119
Assessment Files Research Imaging



Section 65(2) and 66(3) of the Mining Act. Under section 8 of the Mining Act, assessment work and correspond with the mining land holder. Questions about this Act may be directed to the Ministry of Northern Development and Mines, 3rd Floor, 933 Ramsey Lake Road, Sudbury.

41110NE2010 2.20517 SCADDING 900

200517

Instructions: - For work performed on Crown Lands before recording a claim, use
- Please type or print in ink.

1. Recorded holder(s) (Attach a list if necessary)

Name <i>Aaron Peer</i>	Client Number <i>300229</i>
Address <i>RR# Wahnapitae, ON P0M3C0</i>	Telephone Number <i>(705) 853-4326</i>
	Fax Number
Name	Client Number
Address	Telephone Number
	Fax Number

2. Type of work performed: Check (✓) and report on only ONE of the following groups for this declaration.

Geotechnical: prospecting, surveys, assays and work under section 18 (regs)
 Physical: drilling stripping, trenching and associated assays
 Rehabilitation

Work Type <i>Physical - cutting of lines, digging</i>	Office Use
	Commodity
	Total \$ Value of Work Claimed <i>\$ 1,600</i>
Dates Work Performed From Day <i>01</i> Month <i>07</i> Year <i>98</i> To Day <i>27</i> Month <i>08</i> Year <i>99</i>	NTS Reference
Global Positioning System Data (if available)	Mining Division <i>Sudbury</i>
Township/Area <i>Scadding</i>	Resident Geologist District <i>Sudbury</i>
M or G-Plan Number	

Please remember to:

- obtain a work permit from the Ministry of Natural Resources as required;
- provide proper notice to surface rights holders before starting work;
- complete and attach a Statement of Costs, form 0212;
- provide a map showing contiguous mining lands that are linked for assigning work;
- include two copies of your technical report.

3. Person or companies who prepared the technical report (Attach a list if necessary)

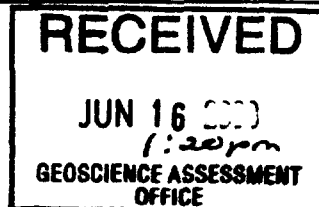
Name <i>Aaron Peer</i>	Telephone Number <i>(705) 853-4326</i>
Address <i>RR# 16 Wahnapitae ON P0M3C0</i>	Fax Number
Name	Telephone Number
Address	Fax Number
Name	Telephone Number
Address	Fax Number

4. Certification by Recorded Holder or Agent

I, *AARON PEER* (Print Name), do hereby certify that I have personal knowledge of the facts set forth in this Declaration of Assessment Work having caused the work to be performed or witnessed the same during or after its completion and, to the best of my knowledge, the annexed report is true.

Signature of Recorded Holder or Agent <i>Aaron Peer</i>	Date <i>JUNE 16 2008</i>
Agent's Address	Telephone Number
	Fax Number

0241 (03/97)



5. **Work to be recorded and distributed.** Work can only be assigned to claims that are contiguous (adjoining) to the mining land where work was performed, at the time work was performed. A map showing the contiguous link must accompany this form.

W0070.00119

Mining Claim Number. Or if work was done on other eligible mining land, show in this column the location number indicated on the claim map.	Number of Claim Units. For other mining land, list hectares.	Value of work performed on this claim or other mining land.	Value of work applied to this claim.	Value of work assigned to other mining claims.	Bank. Value of work to be distributed at a future date
eg TB 7827	16 ha	\$26,825	N/A	\$24,000	\$2,825
eg 1234567	12	0	\$24,000	0	0
eg 1234568	2	\$ 8,892	\$ 4,000	0	\$4,892
1 1229540	16 ha	\$1600	\$400	0	\$1200
2					
3					
4					
5					
6					
7					
8					
9					
10					
11					
12					
13					
14					
15					
Column Totals		\$1600	\$400	0	\$1200

I, AARON PEER (Print Full Name), do hereby certify that the above work credits are eligible under subsection 7 (1) of the Assessment Work Regulation 6/96 for assignment to contiguous claims or for application to the claim where the work was done.

Signature of Recorded Holder or Agent Authorized in Writing: Aaron Peer Date: June 16 2000

6. **Instruction for cutting back credits that are not approved.**

Some of the credits claimed in this declaration may be cut back. Please check (✓) in the boxes below to show how you wish to prioritize the deletion of credits:

- 1. Credits are to be cut back from the Bank first, followed by option 2 or 3 or 4 as indicated.
- 2. Credits are to be cut back starting with the claims listed last, working backwards; or
- 3. Credits are to be cut back equally over all claims listed in this declaration; or
- 4. Credits are to be cut back as prioritized on the attached appendix or as follows (describe):


2.20517

Note: If you have not indicated how your credits are to be deleted, credits will be followed by option number 2 if necessary.

For Office Use Only

Received Stamp	Deemed Approved Date	Date Notification Sent
	Date Approved	Total Value of Credit Approved
Approved for Recording by Mining Recorder (Signature)		

0241 (03/97)



Personal information collected on this form is obtained under the authority of subsection 6(1) of the Assessment Work Regulation 6/96. Under section 8 of the Mining Act, the information is a public record. This information will be used to review the assessment work and correspond with the mining land holder. Questions about this collection should be directed to the Chief Mining Recorder, Ministry of Northern Development and Mines, 6th Floor, 933 Ramsey Lake Road, Sudbury, Ontario, P3E 6B5.

Work Type	Units of Work <small>Depending on the type of work, list the number of hours/days worked, metres of drilling, kilometres of grid line, number of samples, etc.</small>	Cost Per Unit of work	Total Cost
Cut boundary lines on 3 sides	6' wide at 1/4 mile x 3 6 Days - one man	5 hours a day at \$20/hour	\$ 600
Cut cross lines	2 lines at 400' apart from boundary line across 1 Day - 1 man	5 hours at \$20/h	\$ 100
Dug Small Pit	1 Day - one man	5 hours at \$20/h	\$ 100
Cleaned big Pit	7 Days - 1 man	5 hours at \$20/h	\$ 700
Cleaned top off Quartz <small>vein</small>	1 Day - one man	5 hours at \$20/h	\$ 100
Associated Costs (e.g. supplies, mobilization and demobilization).			
Transportation Costs			
Food and Lodging Costs			
Total Value of Assessment Work			\$ 1600

Calculations of Filing Discounts:

1. Work filed within two years of performance is claimed at 100% of the above Total Value of Assessment Work.
2. If work is filed after two years and up to five years after performance, it can only be claimed at 50% of the Total Value of Assessment Work. If this situation applies to your claims, use the calculation below:


TOTAL VALUE OF ASSESSMENT WORK $\times 0.50 =$ Total \$ value of worked claimed.

Note:

- Work older than 5 years is not eligible for credit.
- A recorded holder may be required to verify expenditures claimed in this statement of costs within 45 days of a request for verification and/or correction/clarification. If verification and/or correction/clarification is not made, the Minister may reject all or part of the assessment work submitted.

Certification verifying costs:

I, AARON PEER (please print full name), do hereby certify, that the amounts shown are as accurate as may reasonably be determined and the costs were incurred while conducting assessment work on the lands indicated on the accompanying Declaration of Work form as AARON PEER (recorded holder, agent, or state corp) to make this certification.



2.205 17

Signature: Aaron Peer 16 June 2000

Geoscience Assessment Office
933 Ramsey Lake Road
6th Floor
Sudbury, Ontario
P3E 6B5

Telephone: (888) 415-9845
Fax: (877) 670-1555

September 12, 2000

AARON LAWRENCE PEER
R.R.#1
WAHNAPITAE, ONTARIO
P0M-3C0

Visit our website at:
www.gov.on.ca/MNDM/MINES/LANDS/mlsmnpge.htm

Dear Sir or Madam:

Submission Number: 2.20517

Status

Subject: Transaction Number(s): W0070.00119 Approval


We have reviewed your Assessment Work submission with the above noted Transaction Number(s). The attached summary page(s) indicate the results of the review. **WE RECOMMEND YOU READ THIS SUMMARY FOR THE DETAILS PERTAINING TO YOUR ASSESSMENT WORK.**

If the status for a transaction is a 45 Day Notice, the summary will outline the reasons for the notice, and any steps you can take to remedy deficiencies. The 90-day deemed approval provision, subsection 6(7) of the Assessment Work Regulation, will no longer be in effect for assessment work which has received a 45 Day Notice. Allowable changes to your credit distribution can be made by contacting the Geoscience Assessment Office within this 45 Day period, otherwise assessment credit will be cut back and distributed as outlined in Section #6 of the Declaration of Assessment work form.

Please note any revisions must be submitted in **DUPLICATE** to the Geoscience Assessment Office, by the response date on the summary.

If you have any questions regarding this correspondence, please contact LUCILLE JEROME by e-mail at lucille.jerome@ndm.gov.on.ca or by telephone at (705) 670-5858.

Yours sincerely,



ORIGINAL SIGNED BY
Steve B. Beneteau
Acting Supervisor, Geoscience Assessment Office
Mining Lands Section

Work Report Assessment Results

Submission Number: 2.20517

Date Correspondence Sent: September 12, 2000

Assessor: LUCILLE JEROME

Transaction Number	First Claim Number	Township(s) / Area(s)	Status	Approval Date
W0070.00119	1229540	SCADDING	Approval	September 12, 2000

Section:

10 Physical PSTRIIP
10 Physical PRECUT

Correspondence to:

Resident Geologist
Sudbury, ON

Recorded Holder(s) and/or Agent(s):

AARON LAWRENCE PEER
WAHNAPITAE, ONTARIO

Assessment Files Library
Sudbury, ON

MAP SYMBOLOLOGY	

AREAS WITHDRAWN FROM DISPOSITION				
M.R.O. - MINING RIGHTS ONLY				
S.R.O. - SURFACE RIGHTS ONLY				
M.S. - MINING AND SURFACE RIGHTS				
Description	Order No.	Date	Disposition	File
Sec. 35 W.S. 30/53	Dec. 16, 1959	M & S	1951/58	
the waters of Wanapiteo Lake are WITHDRAWN from staking out, under Sec. 43 of the mining act, order no. 6776 (date) Nov. 17/76 File 7699 V.9				

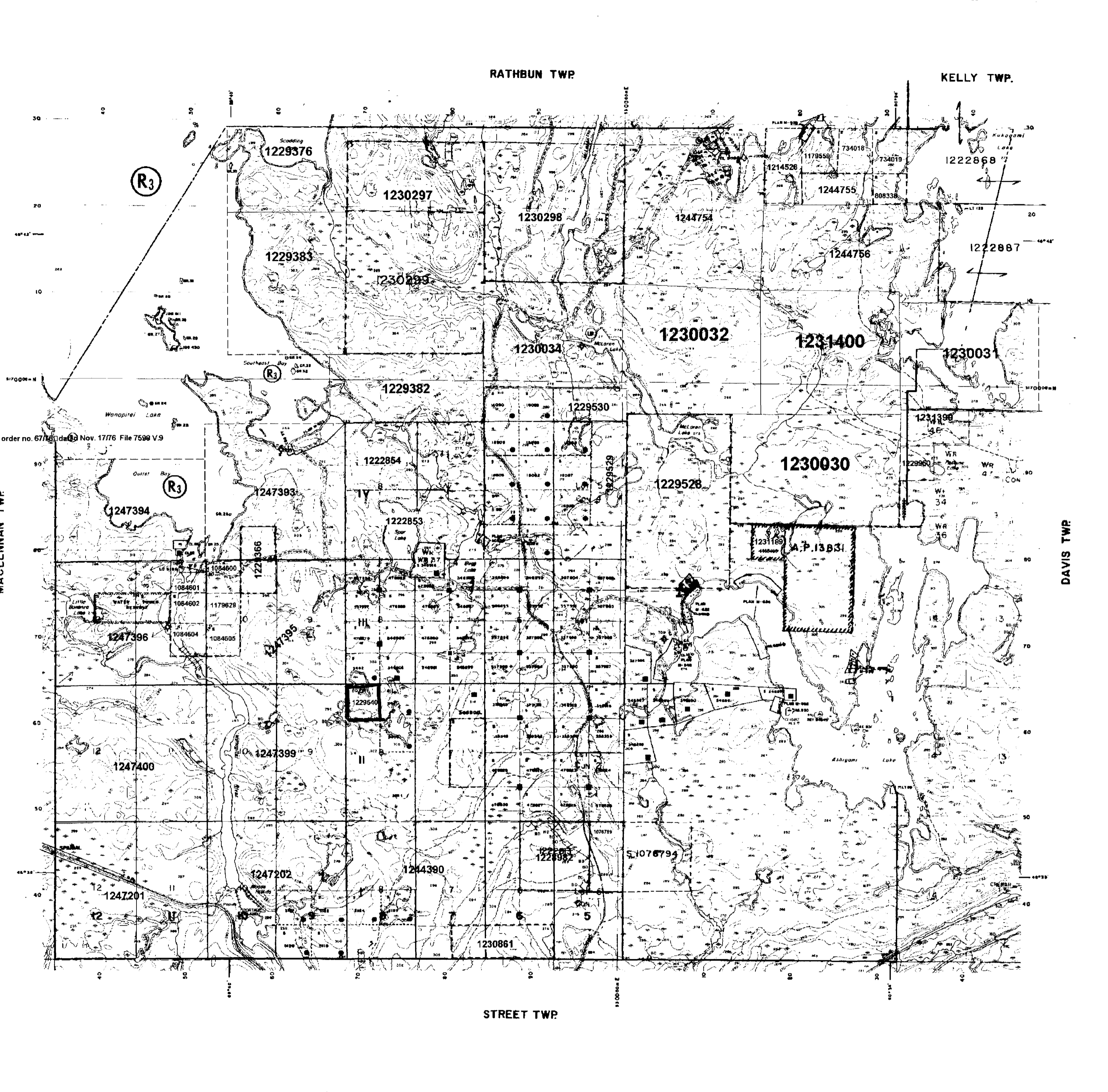
ANNULMENT
THE SUBDIVISION OF THE TOWNSHIP OF SCADDING INTO LOTS AND CONCESSIONS WAS PARTIALLY ANNULLED BY SEPT, 1953

NOTE
Mining Rights of the land and land under the waters of Wanapiteo Lake are WITHDRAWN from staking out, under Sec. 43 of the Mining Act, Order no. 6776 (date) Nov. 17, 1976. File 7699 V.9

Flooding rights along the shore of Wanapiteo Lake and related forebay in concession (O.D.S.) reserved to H.E.P.C. - L.O. 5/86 File - 43815

Islands in Wanapiteo Lake withdrawn from staking under Sec. 56 (1) R.S.O. 1980 of Mining Act.

Plan A.P. 13831 EXPIRE MAY 31/99



LEGEND	
HIGHWAY AND ROUTE NO.	
OTHER ROADS	
TRAILS	
SURVEYED LINES	
TOWNSHIPS, BASE LINES, ETC.	
LOTS, MINING CLAIMS, PARCELS, ETC.	
UNSURVEYED LINES	
LOT LINES	
PARCEL BOUNDARY	
MINING CLAIMS ETC.	
RAILWAY AND RIGHT OF WAY	
UTILITY LINES	
NON-PERMANENT STREAM	
FLOODING OR FLOODING RIGHTS	
SUBDIVISION OR COMPOSITE PLAN	
RESERVATIONS	
ORIGINAL SHORELINE	
MARSH OR MUSKEG	
MINES	
TRANSVERSE MONUMENT	
DISPOSITION OF CROWN LANDS	
TYPE OF DOCUMENT	SYMBOL
PATENT SURFACE & MINING RIGHTS	
SURFACE RIGHTS ONLY	
MINING RIGHTS ONLY	
LEASE, SURFACE & MINING RIGHTS	
SURFACE RIGHTS ONLY	
MINING RIGHTS ONLY	
LICENSE OF OCCUPATION	
ORDER-IN-COUNCIL RESERVATION	
CANCELLED	
SAND & GRAVEL	
LAND USE PERMITS FOR COMMERCIAL TOURISM, OUTPOST CAMPUS	
NOTE: MINING RIGHTS IN UNALLOTTED PATENTS PRIOR TO MAY 6, 1963, ARE WITHDRAWN BY THE MINING ACT, ORDER NO. 6776 (DATE) NOV. 17, 1976. FILE 7699 V.9	
SCALE 1:20 000	
GRID ZONE: 17	
THE INFORMATION THAT APPEARS ON THIS MAP HAS BEEN COMPILED FROM VARIOUS SOURCES, AND ACCURACY IS NOT GUARANTEED. THOSE WHO WISH TO STAKE MINING CLAIMS SHOULD CONSULT WITH THE MINING RECORDER, MINISTRY OF NORTHERN DEVELOPMENT AND INNES, FOR ADDITIONAL INFORMATION ON THE STATUS OF THE LANDS SHOWN HEREON.	
TOWNSHIP SCADDING M.M. ADMINISTRATIVE DISTRICT SUBBURY MINING DIVISION SUBBURY LAND TITLES / REGISTRY DIVISION SUBBURY	
	Land Management Branch
Date: NOVEMBER, 1994	Sheet: G-3056

