

MORGAN-0014-C1

LOAD: Combo.

FALCONERIDGE NICKEL MINES LIMITED

Date June 26/58 Location S.86663 Bearing N-40-E Hole No. M-XC-1

Logged by N. M. MacK Elevation \_\_\_\_\_ Dip 42° Property Morgan Township

From	To	Description	Sample Nos.
0.0	219.0	Granite 0.0 - 39.0 - Random 3" - 6" sections with blebs of white quartz 70.0 - 78.0 - Pink feldspar 78.0 - 126.0 - Fairly high percentage biotite mica 158.0 - 162.0 - Pink feldspar 173.0 - 176.0 - White quartz	
	219.0	End of hole.	
		Logged by N. M. MacKillop and dumped at collar.	

FALCONERIDGE NICKEL MINES LIMITED

Date June 26/58 Location S. 86663 Bearing N-40-E Hole No. M-XC-2

Logged by N.M.MacK. Elevation \_\_\_\_\_ Dip 46° Property Morgan Township

From	To	Description	Sample Nos.
0.0	184.0	Granite.  Random sections high in biotite mica, and other sections of pink feldspar.  No mineralization noted.	
	184.0	End of hole.	
		Core logged by N. M. MacKillop and dumped at collar.	

SPALDING COUNTY RECORDS

Date May 26/61 Location S. 86663 Bearing \_\_\_\_\_ Hole No. M-XC-2  
 Logged by N.M. MacKillop Elevation \_\_\_\_\_ Dip 90° Property Morgan Township

True	Depth	Description	Sample No.
0.0	376.0	Granite: Several random 3"-8" sections containing only pink feldspar	
	141.0	6" shear zone containing 1/2" blebs of pyrite	
	280.0 - 285.0	50% biotite mica	
	376.0	End of hole. Logged by N.M.M. and dumped at collar.	

*N.M. MacKillop*



FALCONBRIDGE NICKEL MINES LIMITED

Falconbridge, Ontario


3760' drilling done on P. 86663 : credit to

S. 86662 }  
86668 } 40 days each  
86687 }  
86688 }

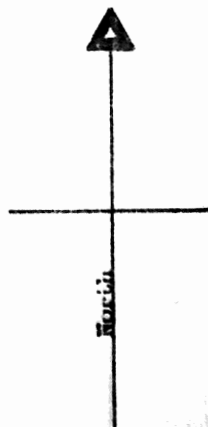
S. 86663 }  
86669 } 36 days each.  
86683 }  
86684 }  
86685 }  
86686 }

No. 4 Post

No. 1 Post



CLAIM NO. S. 86663



No. 3 Post

No. 2 Post

M = MORGAN

(~~50~~ 3)

FALCONERIDGE NICKEL MINES LIMITED

Date 1958 Location U 86663 Bearing \_\_\_\_\_ Hole No. \_\_\_\_\_

Logged by \_\_\_\_\_ Elevation \_\_\_\_\_ Dip \_\_\_\_\_ Property \_\_\_\_\_

From	To	Description	Sample Nos.
0.0	243.0	<u>M-XC-3</u> Granite.	
	243.0	End of hole.	
0.0	154.0	<u>M-XC-4</u> Granite.	
	154.0	End of hole.	
Logged by N. M. MacKillop and dumped at collar.			

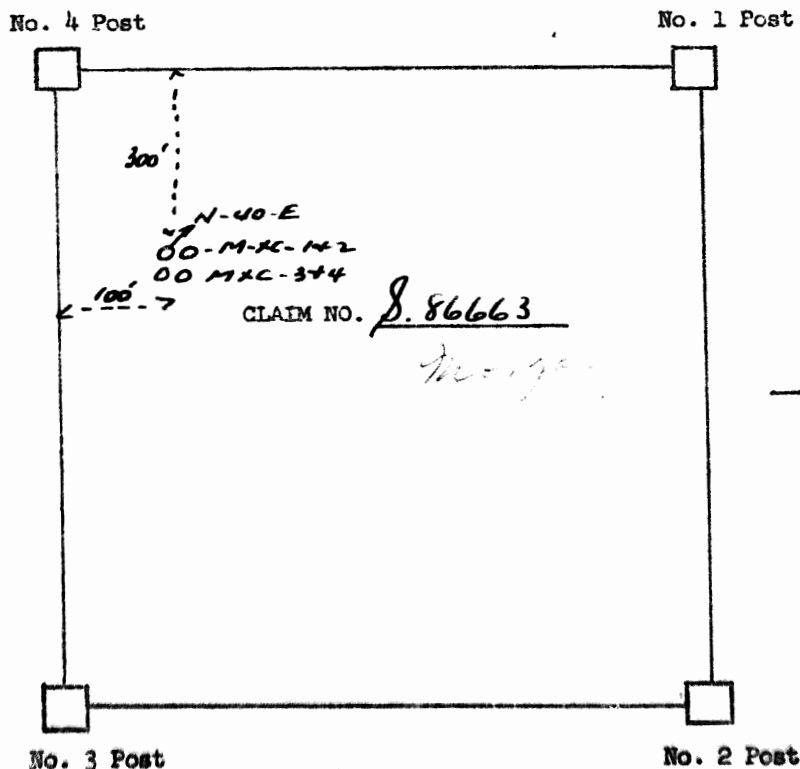
FALCONBRIDGE NICKEL MINES LIMITED

Falconbridge, Ontario

800' drilling done on S. 86663 to be credited to

S. 86662-63-68-69-83-84-85-86-87-88

80 days per claim




SCALE: 1 INCH TO 330 FEET

WILSONSBERG NICKEL MINES LIMITED

Date May 26th, 1961 Hole No. 108357 Section S. 100287 Core No. N-XS-1  
 Logged by H.M. MacKillop Elevation \_\_\_\_\_ Dip 90° Trend Morgan Township

From	To	Description	Sample No.
0.0	460.0	Onaping tuff Great number of inclusions ranging in size from ash to 2" in diameter. Weak pyrite mineralisation throughout.	
	460.0	End of hole. Logged by H.M.M. and dumped at collar.	

*H.M. MacKillop*





FALCONBRIDGE NICKEL MINES LIMITED

Falconbridge, Ontario

460' drilling done on A.108352

Credit A 108352-53-54-55

115 days each



SCALE: 1 INCH TO 330 FEET

1960

FALCONBRIDGE NICKEL MINES LIMITED

Date October 17/60 Location S.108353 Bearing \_\_\_\_\_ Hole No. M-XC-1-2-3


Logged by A.M. Clarke Elevation \_\_\_\_\_ Dip Vert. Property Morgan Twp.

From	To	Description	Sample Nos.
0.0	118.0	<u>M-XC-1</u> very uniform onaping tuff - weakly mineralized throughout with fine grained pyrite.	
0.0	112.0	<u>M-XC-2</u> Same as M-XC-1	
0.0	111.0	<u>M-XC-3</u> Same as M-XC-1	
	<del>341.0</del>	Core logged by A.M. Clarke and dumped at collar.	

*A.M. Clarke*

361


341 ft. drilling done on S. 108353 to be credited to S. 108352-53-54-55 as per work sheets.



FALCONERIDGE NICKEL MINES LIMITED

Date June 6, 1961. Location S.113020 Bearing \_\_\_\_\_ Hole No. M-EC-3  
 Logged by N.M. MacKillop Elevation \_\_\_\_\_ Dip 90° Property Morgan Township

From	To	Description	Sample Nos.
0.0	600.0	Granite - granite gneiss complex	
		0.0 - 13.0 core, sand, casing	
		115.0 - 6" Pink Quartz	
		130 - 139.0 Strongly sheared, fine grained 90% feldspar	
		139.0 - 142.0 High percentage ferro-magnesium minerals	
		142.0 - 155.0 Mainly pink feldspar	
		155.0 - 162.0 Fine grained, 90% ferro- magnesium	
		162.0 - 180.0 Granite gneiss	
		200.0 - 214.0 Granite gneiss	
		231.0 - 262.0 Tuff-pea sized inclusion	
		323.0 - 4" Massive chalcopyrite in granite ground mass.	
	600.0	End of hole Logged by N.M.M. and dumped at collar.	



*N.M. MacKillop*

1961

Morgan & Day sp.

FALCONBRIDGE NICKEL MINES LIMITED

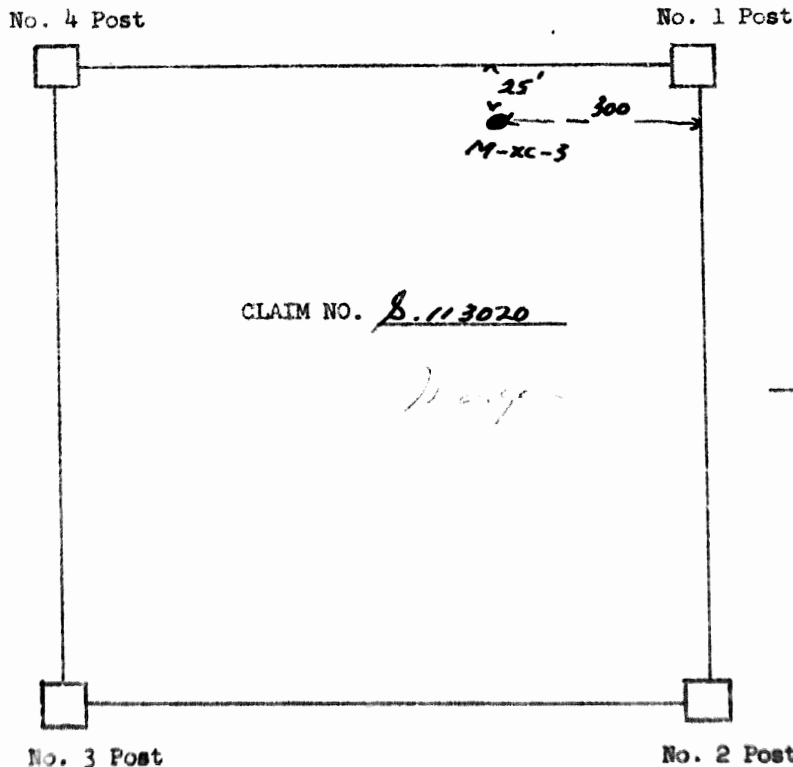
Falconbridge, Ontario

600' drilling on S. 113020.

Credit to

S. 113020-21-22.

200 days each



SCALE: 1 INCH TO 330 FEET